

Hydrographs of Water Levels in Observation Wells in Idaho, 1944–93

By Annette M. Tungate

U.S. GEOLOGICAL SURVEY
Open-File Report 95–458



Boise, Idaho
1995

U.S. DEPARTMENT OF THE INTERIOR
BRUCE BABBITT, *Secretary*

U.S. GEOLOGICAL SURVEY
Gordon P. Eaton, *Director*

For additional information write to:

District Chief
U.S. Geological Survey
230 Collins Road
Boise, ID 83702

Copies of this report can be purchased from:

U.S. Geological Survey
Earth Science Information Center
Open-File Reports Section
Box 25286, MS 517
Denver Federal Center
Denver, CO 80225

CONTENTS

Abstract	1
Introduction	1

FIGURES

Figures 1–7. Locations of observation wells in:	
1. North Idaho	2
2. North-central Idaho	3
3. West-central Idaho	4
4. East-central Idaho	5
5. Southwest Idaho	6
6. South-central Idaho	7
7. Southeast Idaho	8

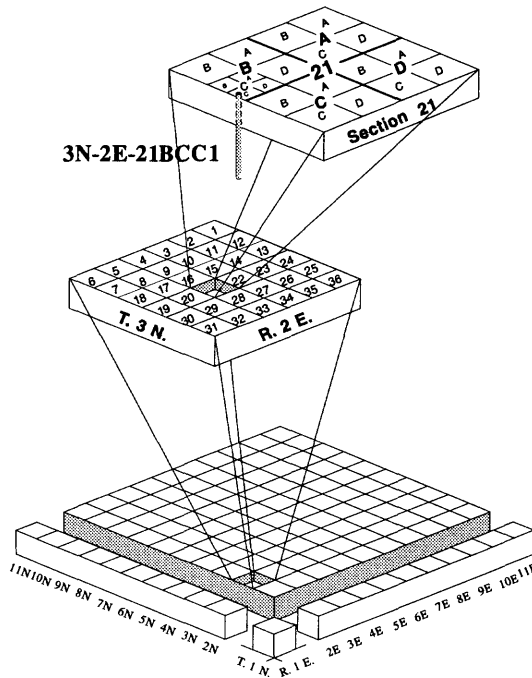
HYDROGRAPHS, BY COUNTY

Ada	11
Adams	25
Bannock	31
Bear Lake	37
Bingham	41
Blaine	69
Boise	81
Bonneville	85
Butte	95
Camas	113
Canyon	119
Caribou	129
Cassia	137
Clark	165
Custer	171
Elmore	175
Franklin	187
Fremont	191
Gem	209
Gooding	215
Idaho	229
Jefferson	233
Jerome	267
Kootenai	277
Latah	283
Lemhi	287
Lewis	295
Lincoln	299
Madison	305
Minidoka	323
Nez Perce	333
Oneida	337
Owyhee	345

Payette.....	363
Power	367
Teton	383
Twin Falls.....	387
Valley	413
Washington	419

WELL-NUMBERING SYSTEM

The U.S. Geological Survey in Idaho numbers well locations within the official rectangular subdivision of the public lands, with reference to the Boise base line and Meridian. For example, the first segment (3N) of well number 3N-2E-21BCC1 designates the township north (or south); the second (2E), the range east (or west); and the third (21), the section in which the well is located. Letters (BCC) following the section number indicate the well's location within the section and are assigned in counterclockwise order beginning with the northeast quarter. The first letter (B) denotes the 1/4 section (160-acre tract), the second (C) denotes the 1/4-1/4 section (40-acre tract), and the third (C) denotes the 1/4-1/4-1/4 section (10-acre tract). The last number (1) is a serial number assigned when the well was inventoried.



Hydrographs of Water Levels in Observation Wells in Idaho, 1944–93

By Annette M. Tungate

Abstract

This report presents hydrographs of water levels in 578 observation wells in the statewide monitoring network during 1944–93. The monitoring network is operated by the U.S. Geological Survey in cooperation with the Idaho Department of Water Resources, Bureau of Reclamation, and other Federal and State agencies.

INTRODUCTION

This report presents continuous recorder or periodic water-level measurements made in 578 observation wells in the statewide monitoring network during 1944–93. Periodic measurements were made monthly, bimonthly, quarterly, semiannually, or annually. The monitoring network is operated by the U.S. Geological Survey in cooperation with the Idaho Department of Water Resources, Bureau of Reclamation, and other Federal and State agencies. Locations of wells are shown in figures 1–7.

A solid line on the hydrographs is drawn between measured points; a break in the line indicates an interval of more than 1 year between measurements. An open triangle on a measurement point indicates the well was recently pumped; an open circle indicates the well was being pumped at the time of measurement. Hydrographs are based on calendar years ending December 31, 1993. Roman numerals on the X-axis indicate quarters of a calendar year. To facilitate graphical presentation, the hydrographs are separated into four groups: 10 years or less (1984–93), 20 years or less (1974–93), 30 years or less (1964–93), and 50 years or less (1944–93).

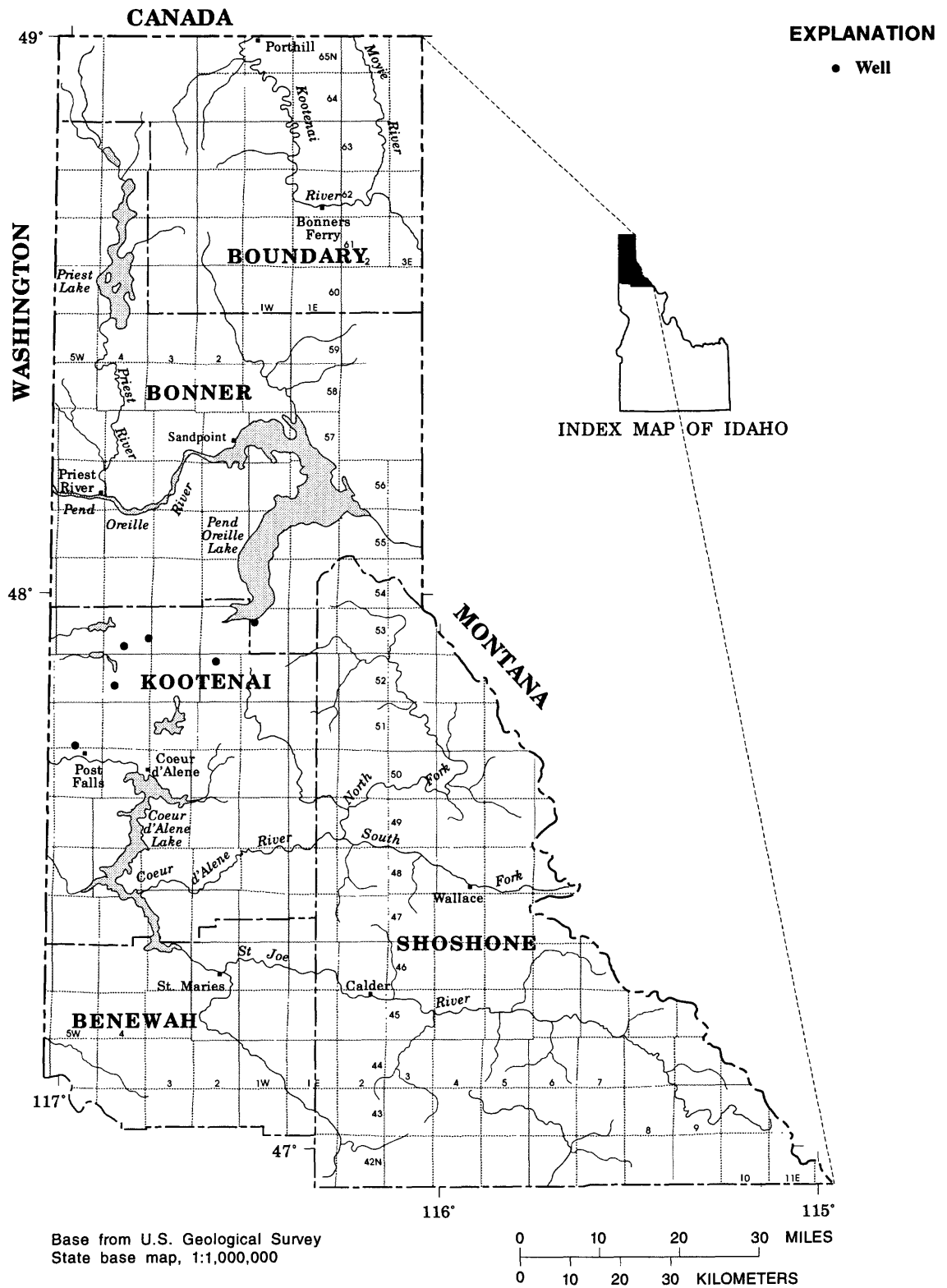
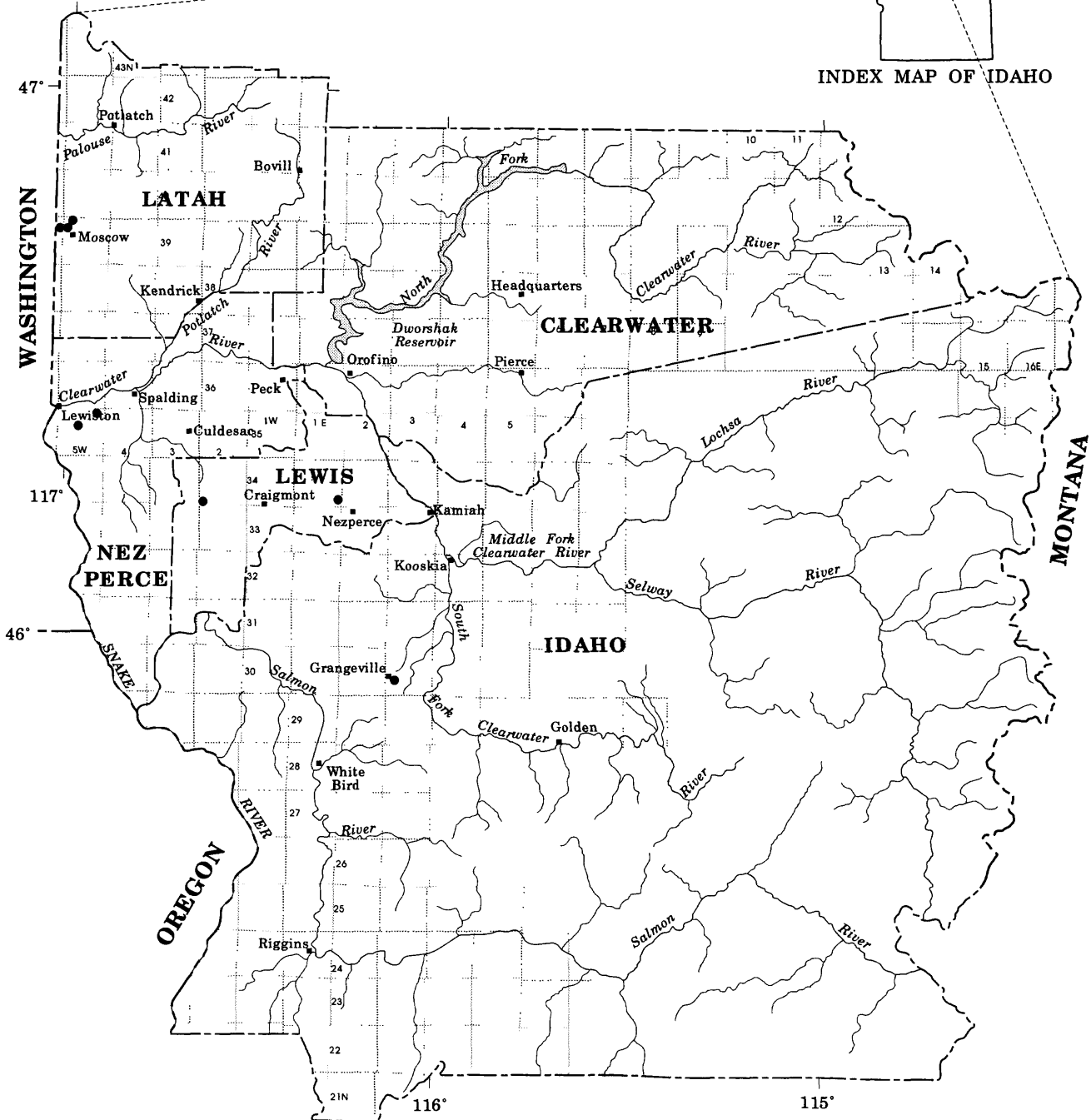
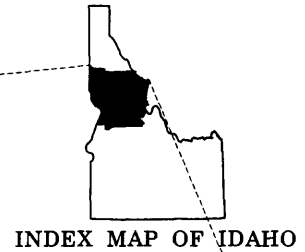


Figure 1. Locations of observation wells in north Idaho.

EXPLANATION

- Well



Base from U.S. Geological Survey
State base map, 1:1,000,000

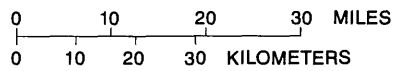
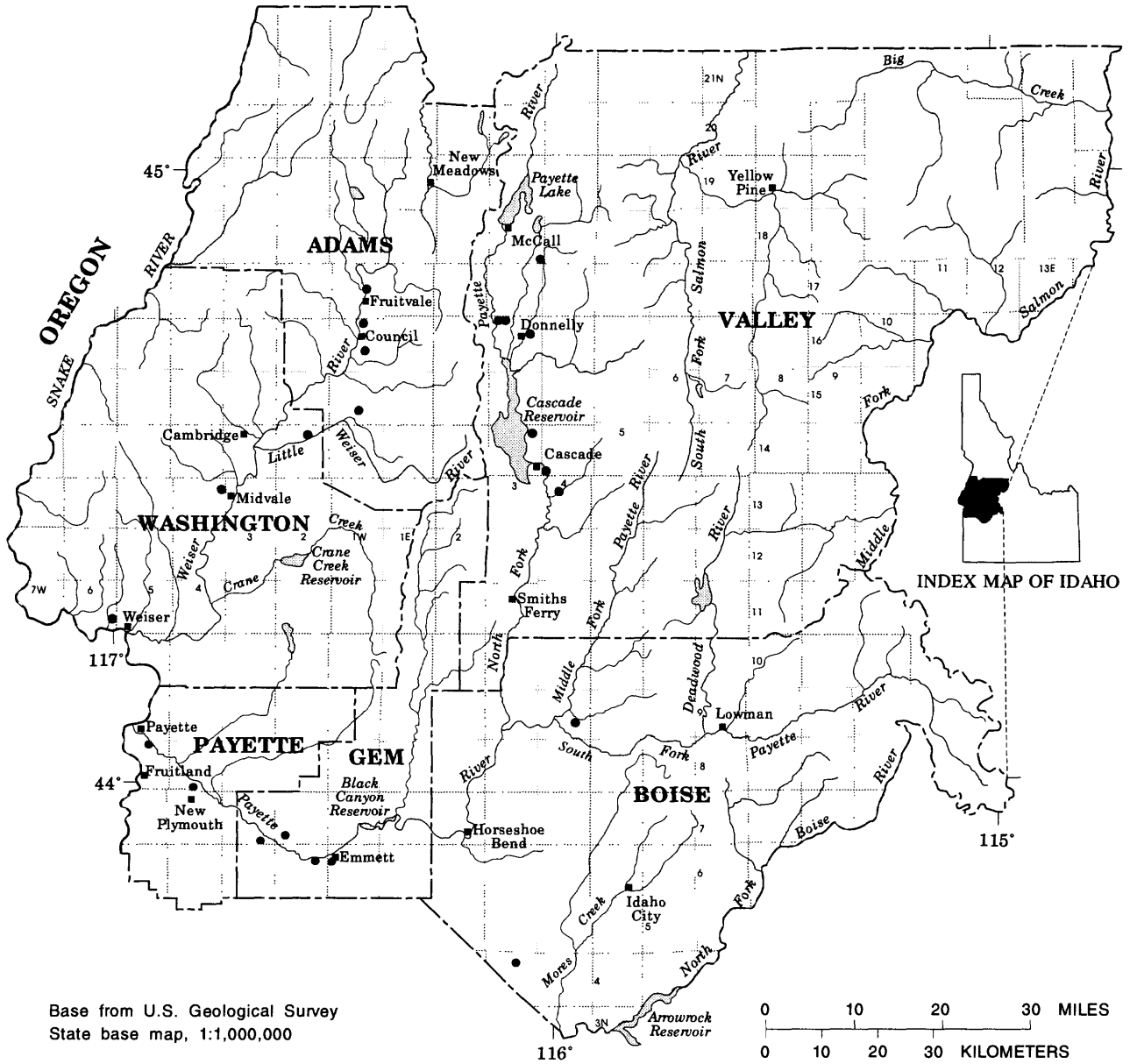


Figure 2. Locations of observation wells in north-central Idaho.

EXPLANATION

• Well



Base from U.S. Geological Survey
State base map, 1:1,000,000

Figure 3. Locations of observation wells in west-central Idaho.

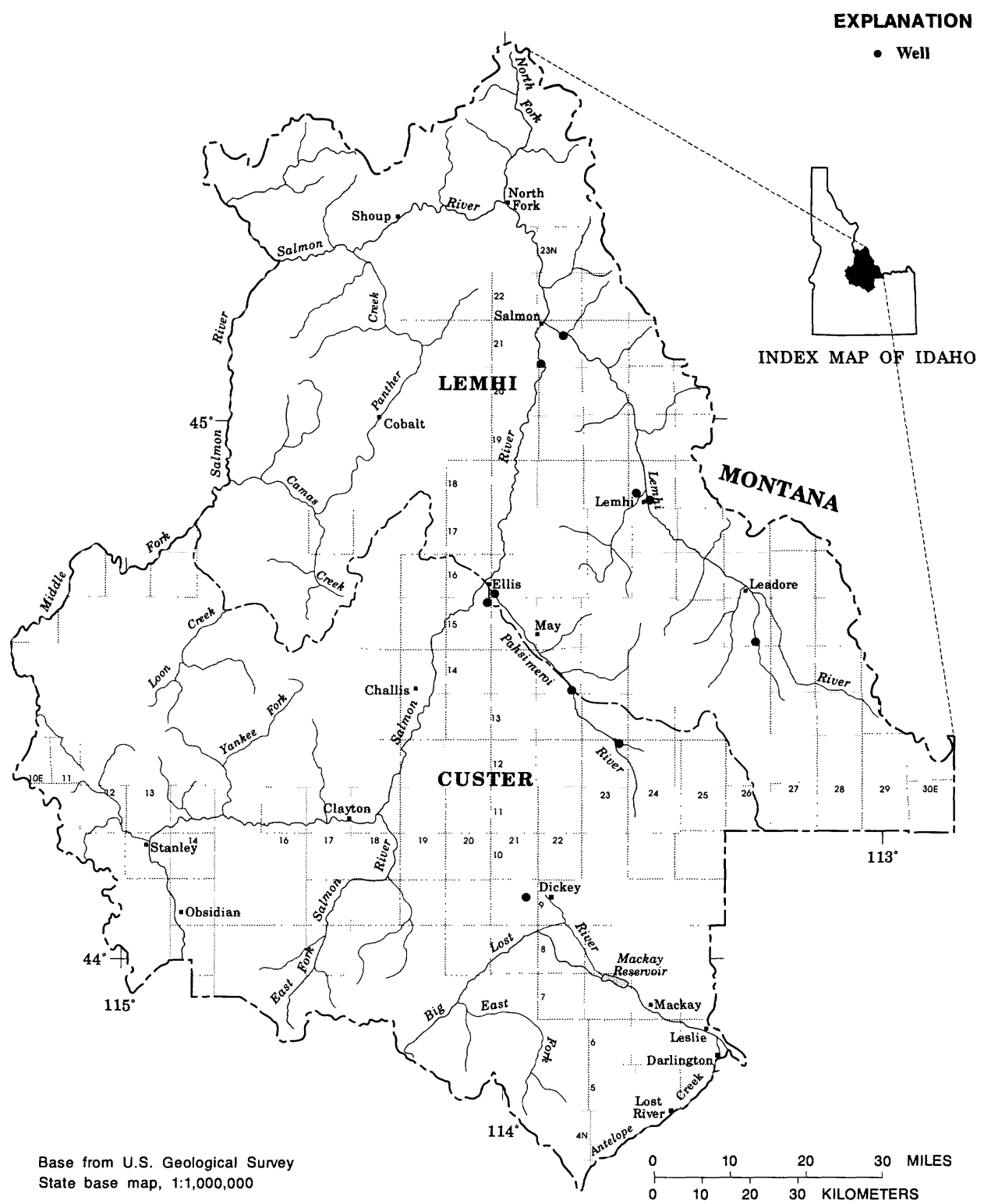


Figure 4. Locations of observation wells in east-central Idaho.

EXPLANATION

- Well

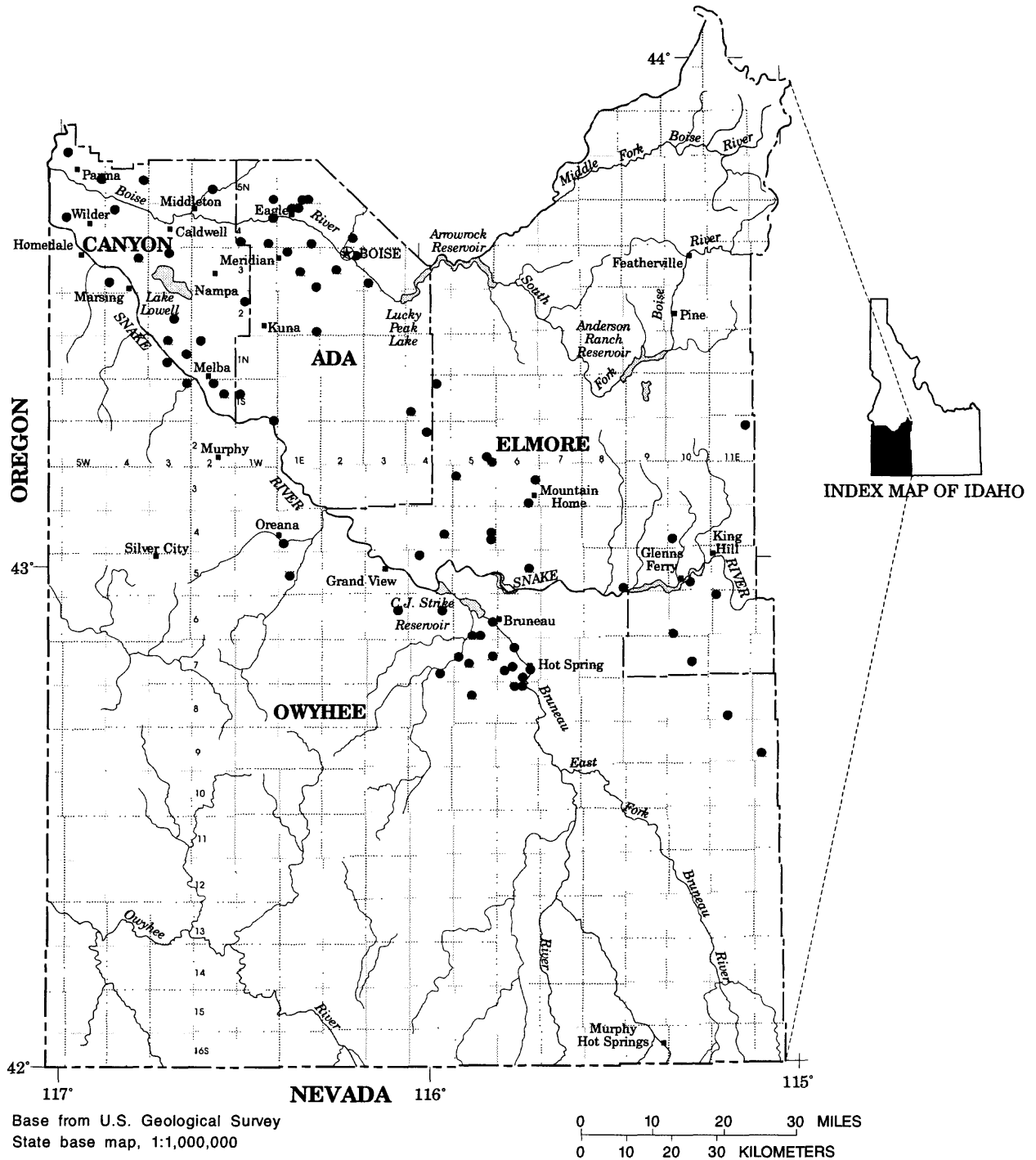


Figure 5. Locations of observation wells in southwest Idaho.

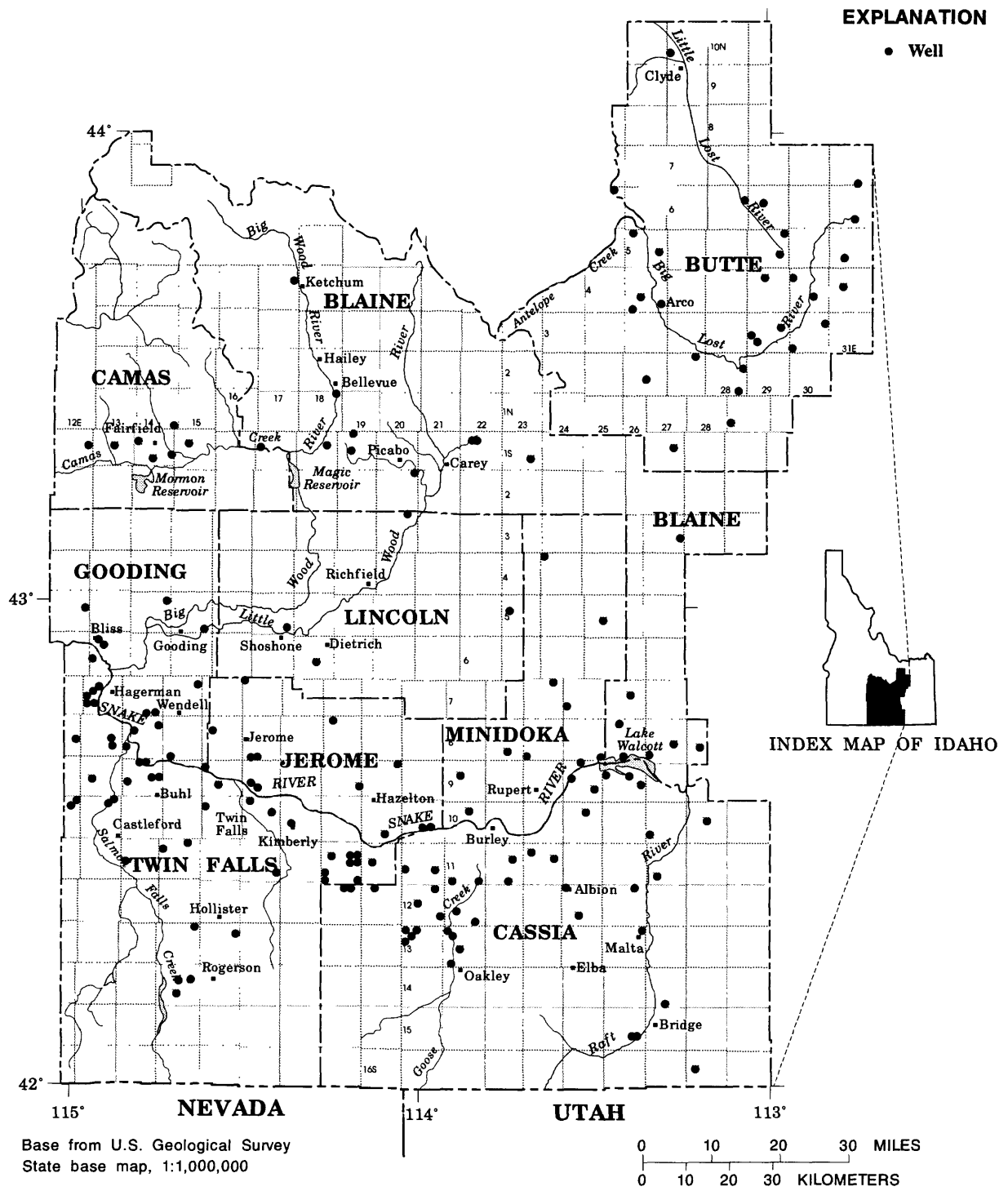


Figure 6. Locations of observation wells in south-central Idaho.

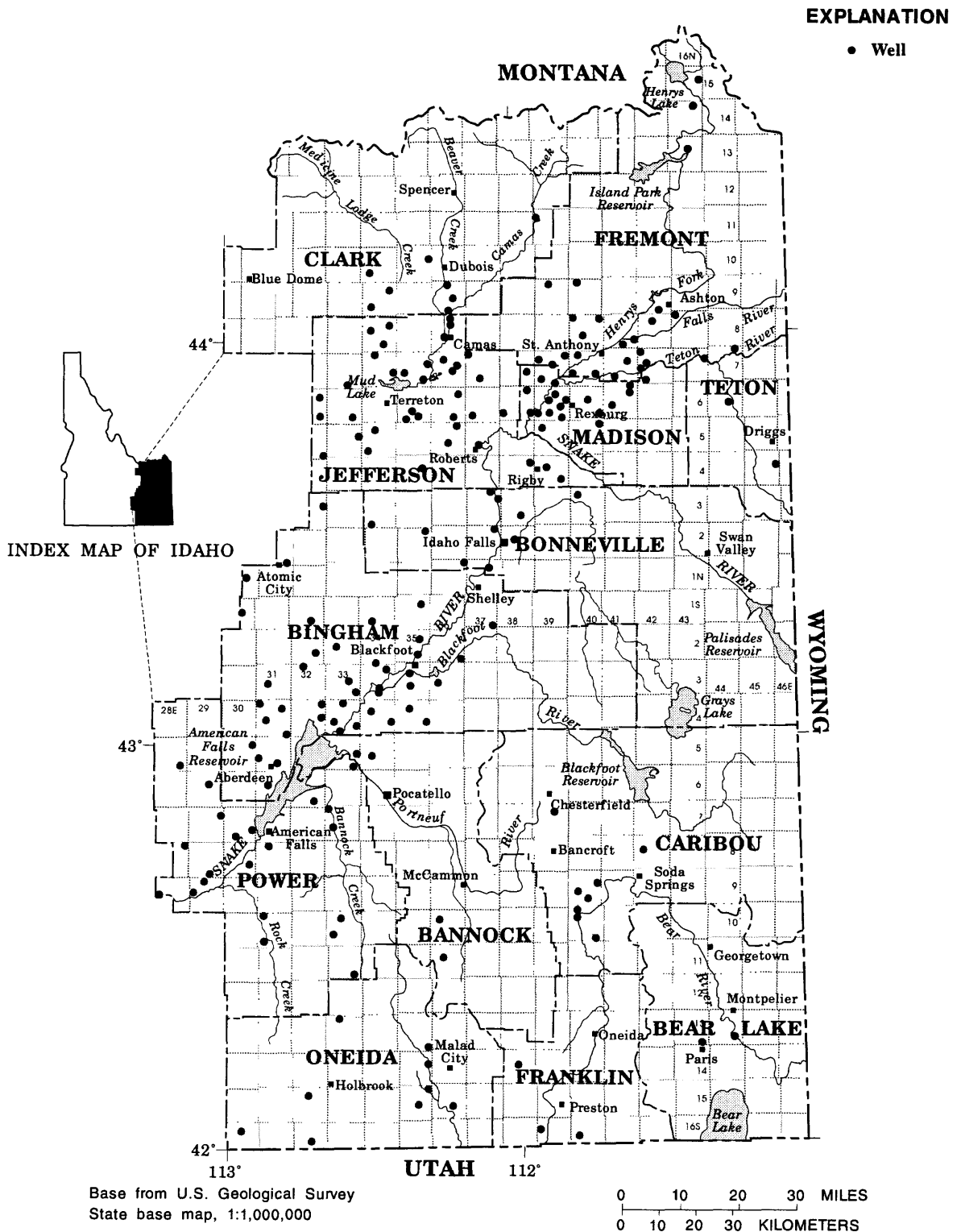



Figure 7. Locations of observation wells in southeast Idaho.



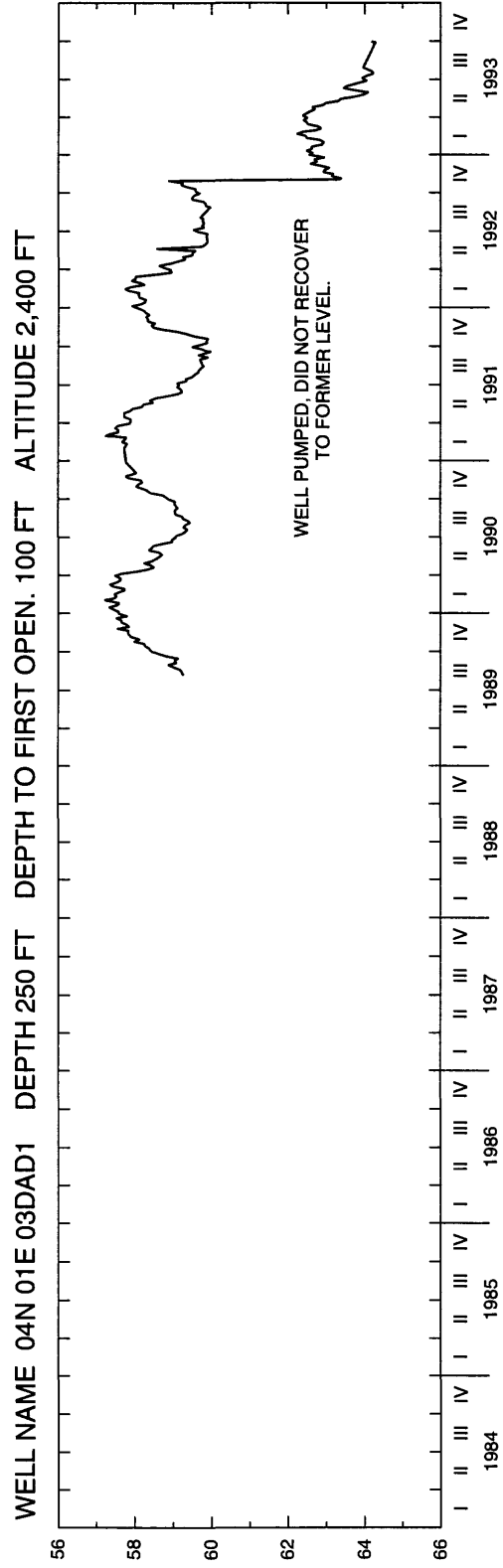
HYDROGRAPHS, BY COUNTY

Ada

ADA COUNTY




WATER LEVEL, IN FEET ABOVE (-) OR BELOW LAND SURFACE DATUM



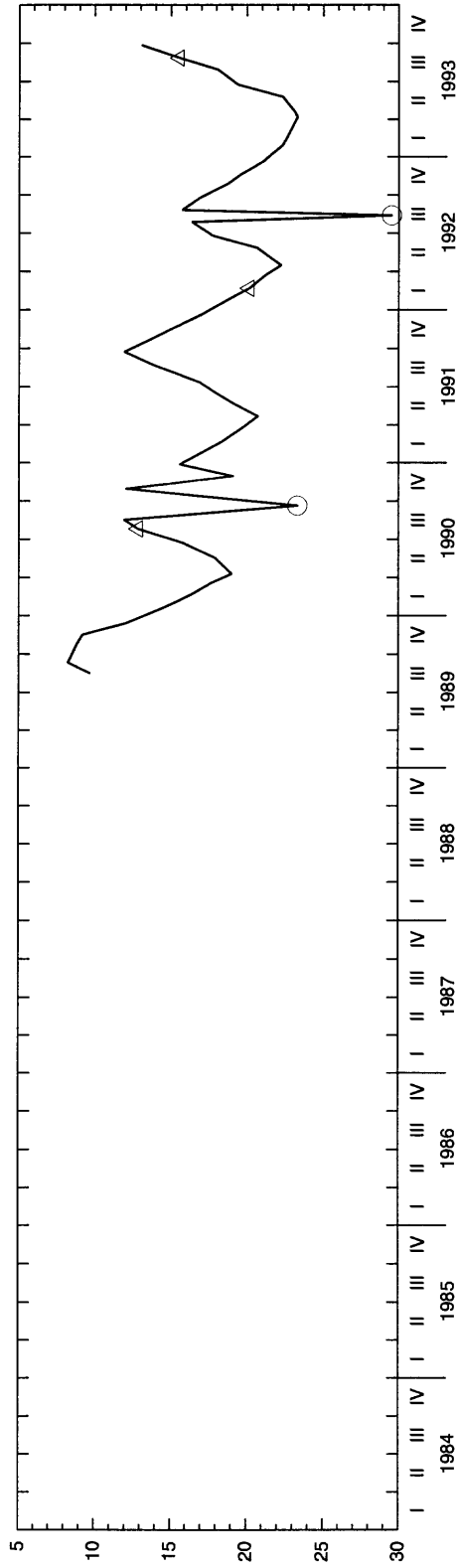
ADA COUNTY

WELL NAME 04N 01E 04DCC1 DEPTH 300 FT DEPTH TO FIRST OPEN. UNKNOWN ALTITUDE 2,632 FT



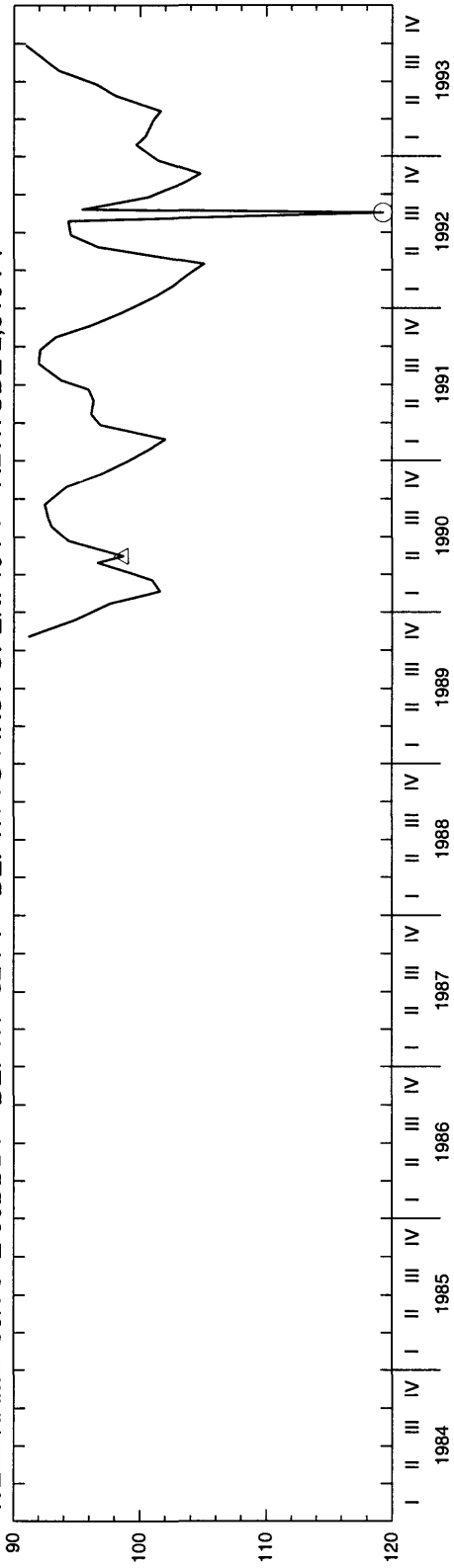
WATER LEVEL, IN FEET BELOW LAND SURFACE DATUM

WELL NAME 04N 01E 35CCA1 DEPTH 108 FT DEPTH TO FIRST OPEN. 90 FT ALTITUDE 2,660 FT



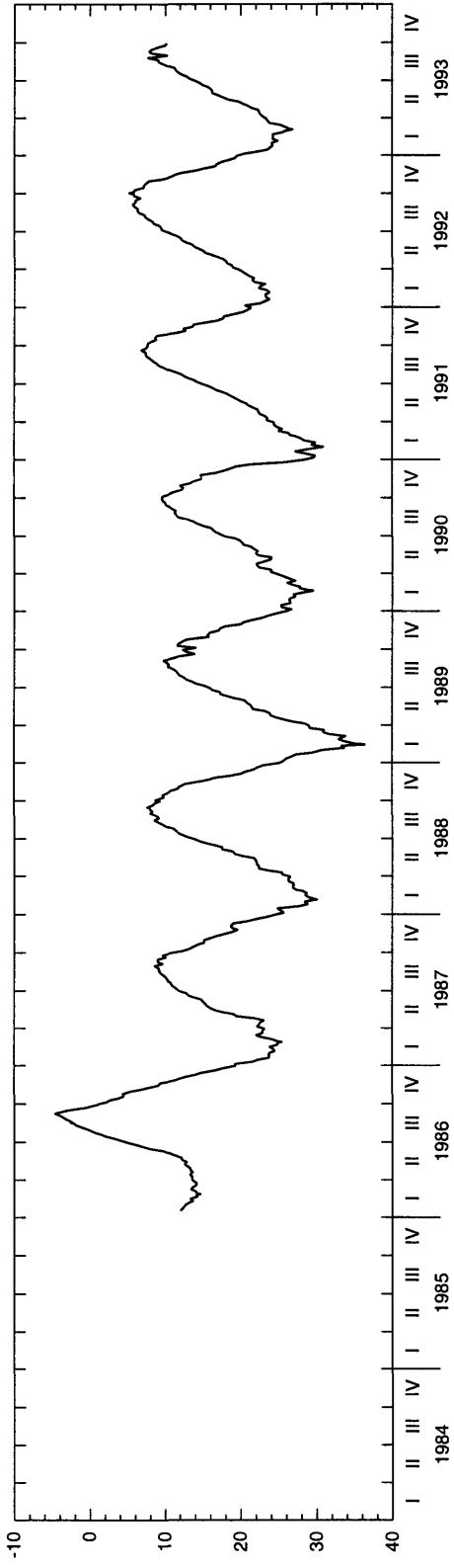
ADA COUNTY

WELL NAME 03N 01E 36DDB1 DEPTH 152 FT DEPTH TO FIRST OPEN. 46 FT ALTITUDE 2,810 FT



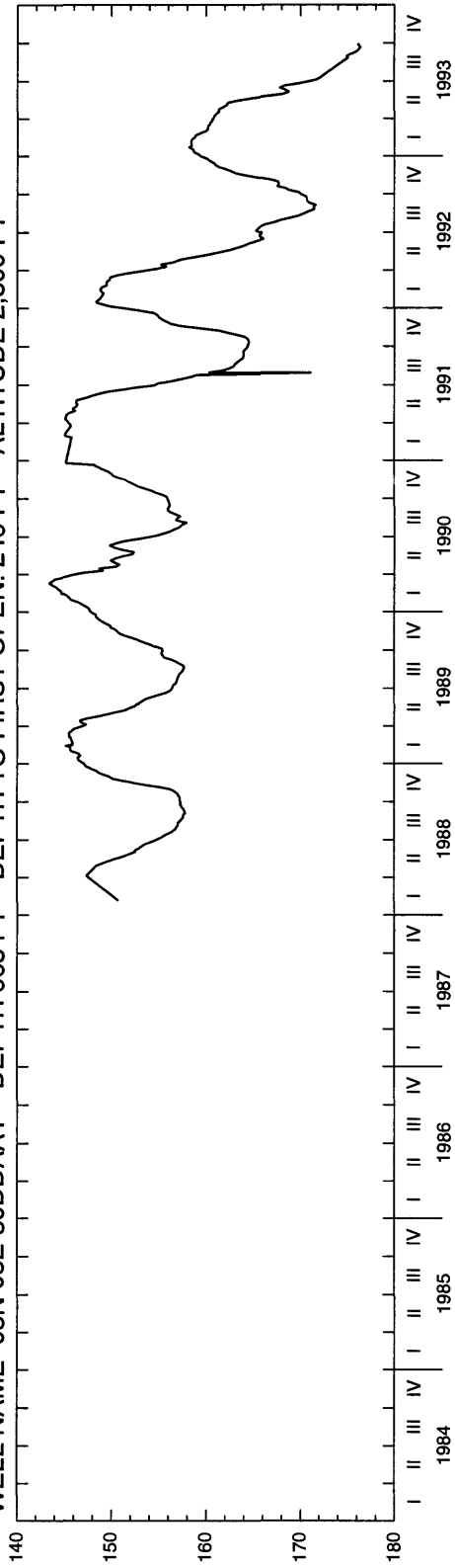
WATER LEVEL, IN FEET ABOVE (-) OR BELOW LAND SURFACE DATUM

WELL NAME 03N 02E 11BBD1 DEPTH 1,222 FT DEPTH TO FIRST OPEN. 781 FT ALTITUDE 2,742 FT



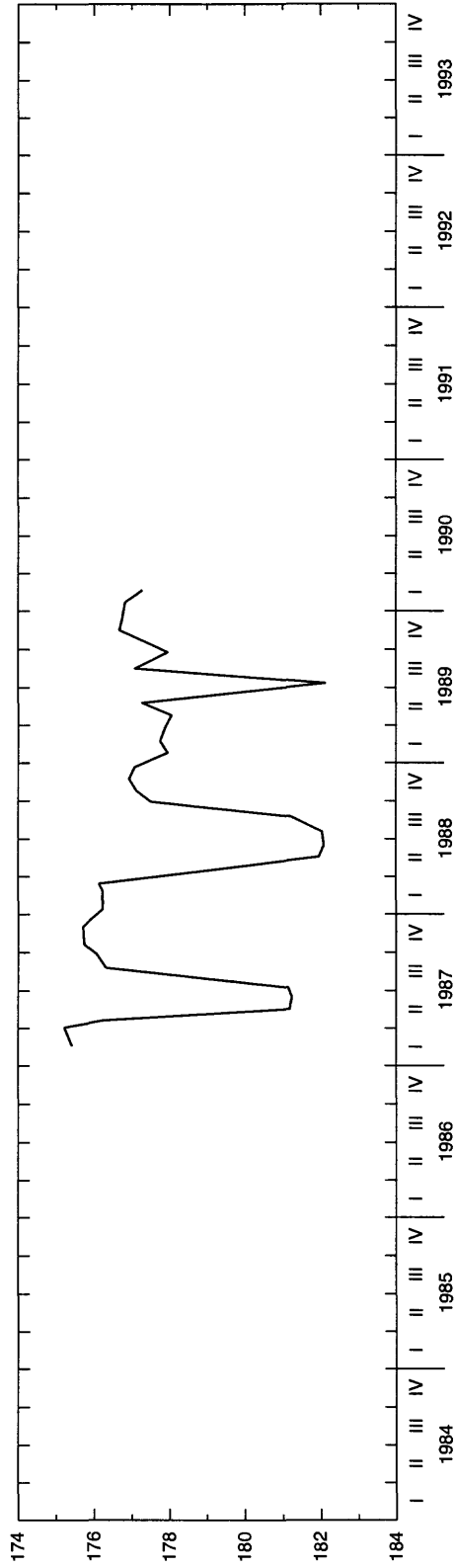
ADA COUNTY

WELL NAME 03N 03E 30DDAA1 DEPTH 668 FT DEPTH TO FIRST OPEN. 246 FT ALTITUDE 2,800 FT

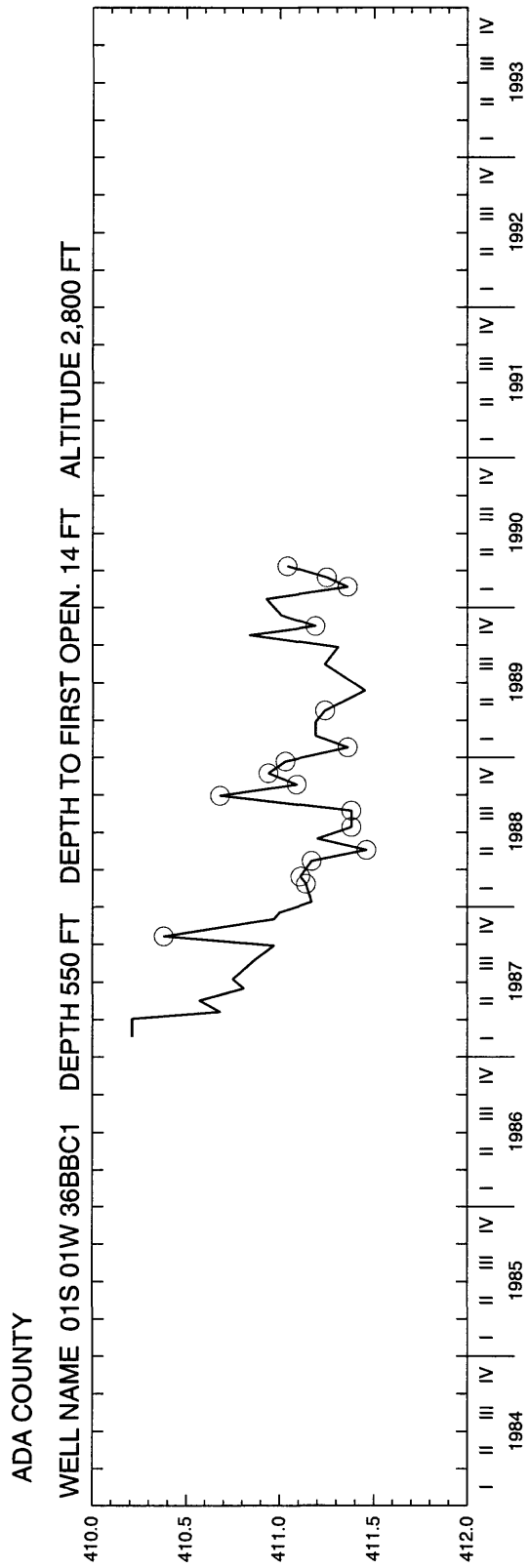


WATER LEVEL, IN FEET BELOW LAND SURFACE DATUM

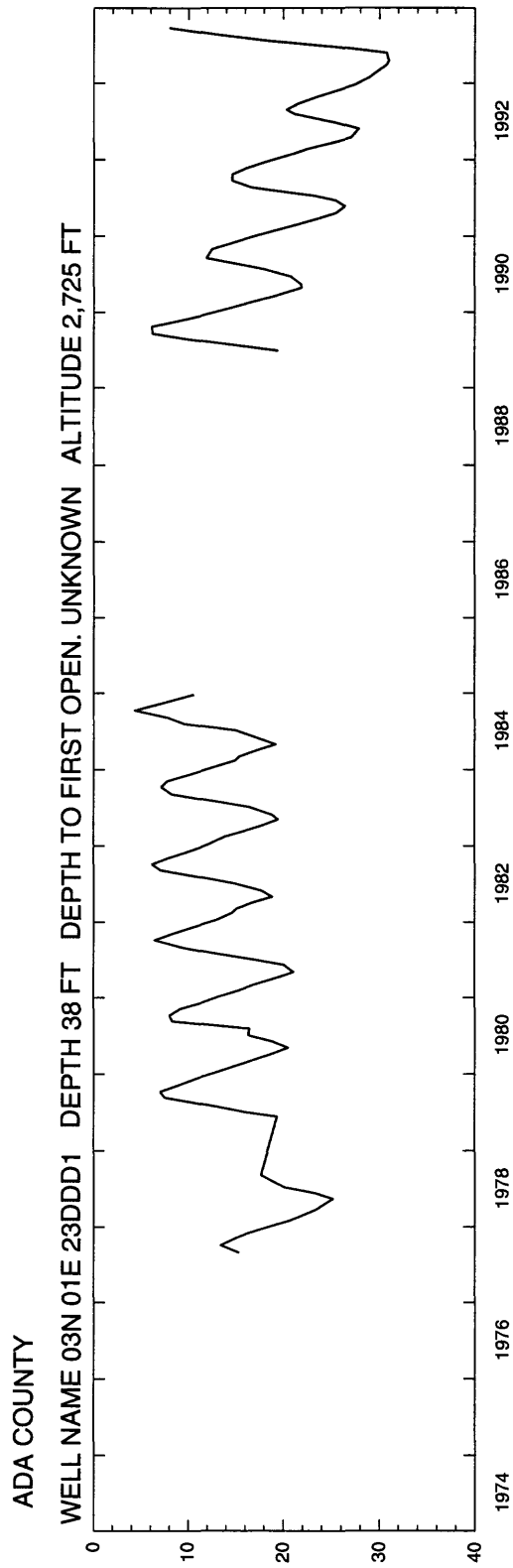
WELL NAME 01S 01W 18ADC1 DEPTH 363 FT DEPTH TO FIRST OPEN. 253 FT ALTITUDE 2,630 FT



WATER LEVEL, IN FEET BELOW LAND SURFACE DATUM

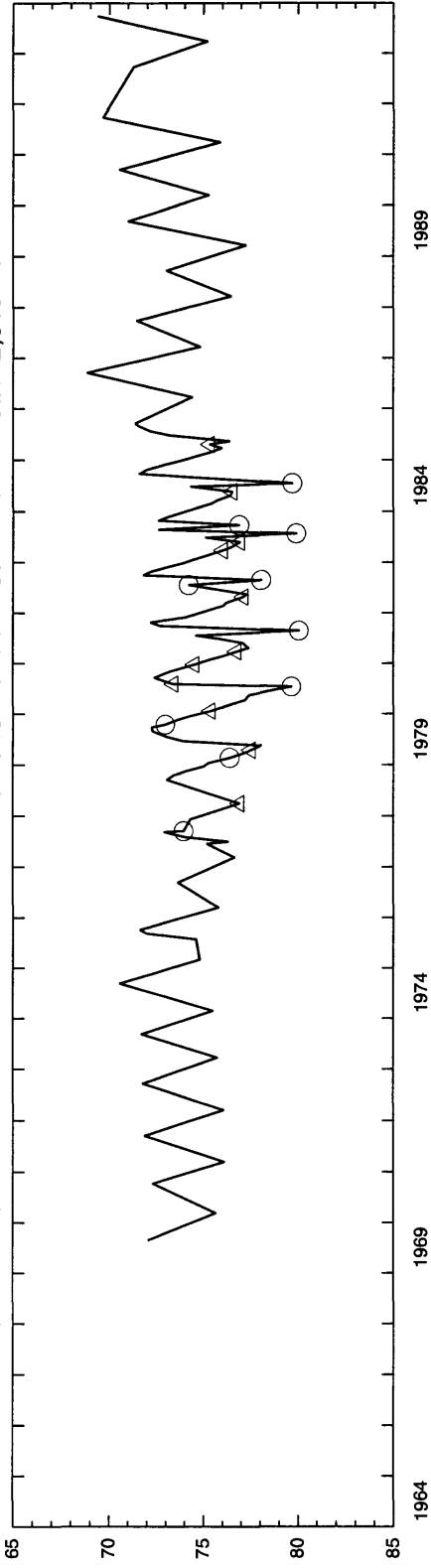


WATER LEVEL, IN FEET BELOW LAND SURFACE DATUM

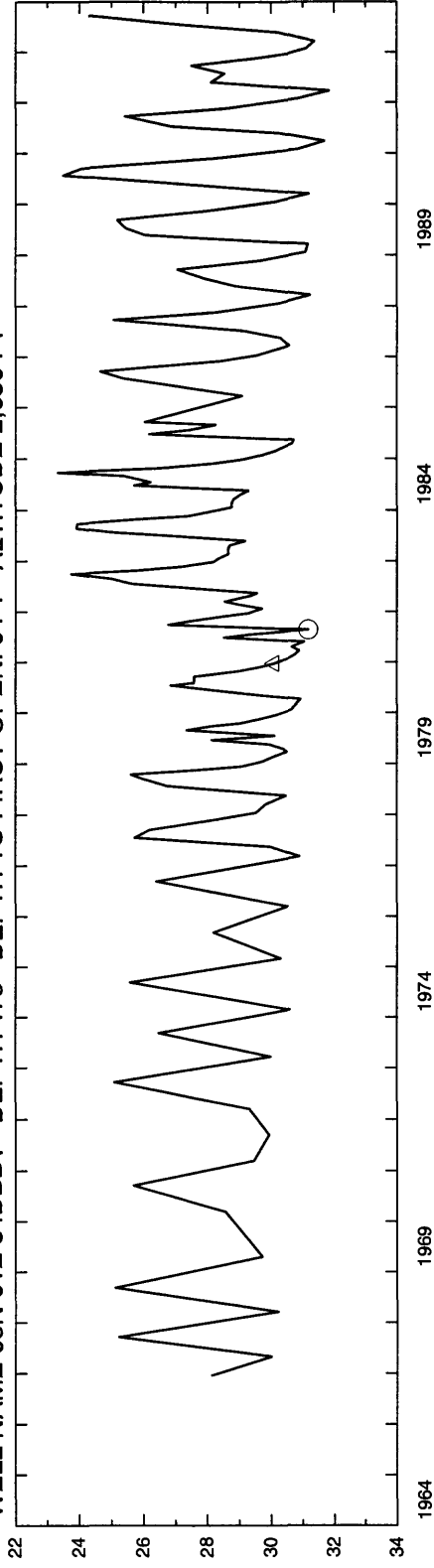


ADA COUNTY

WELL NAME 05N 01W 36ABB1 DEPTH 105 FT DEPTH TO FIRST OPEN. 105 FT ALTITUDE 2,618 FT

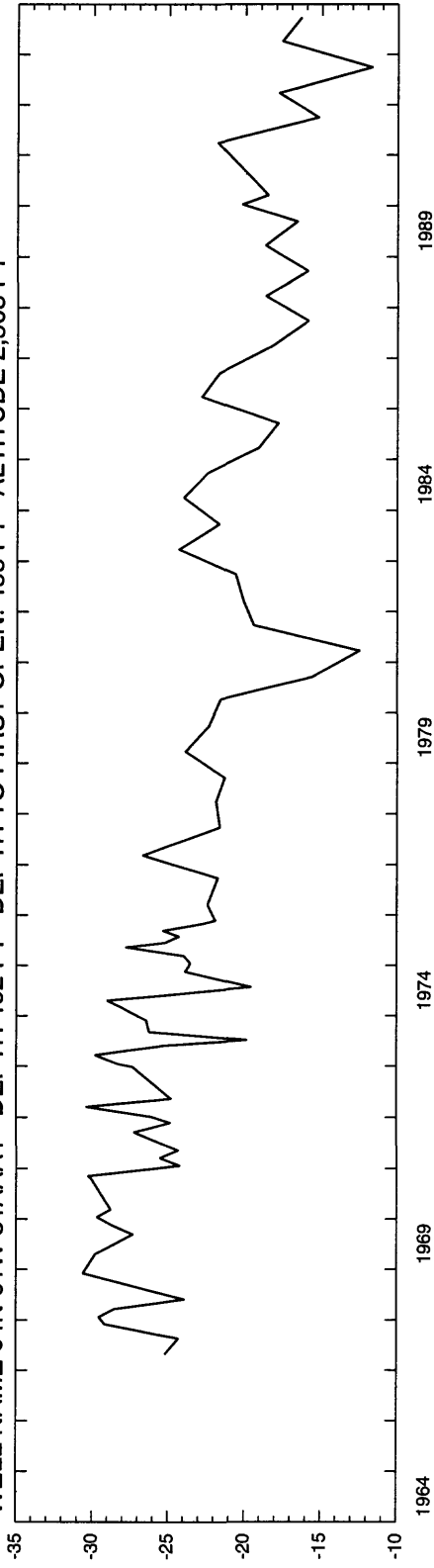


WELL NAME 05N 01E 34DBB1 DEPTH 175 DEPTH TO FIRST OPEN. 0 FT ALTITUDE 2,680 FT

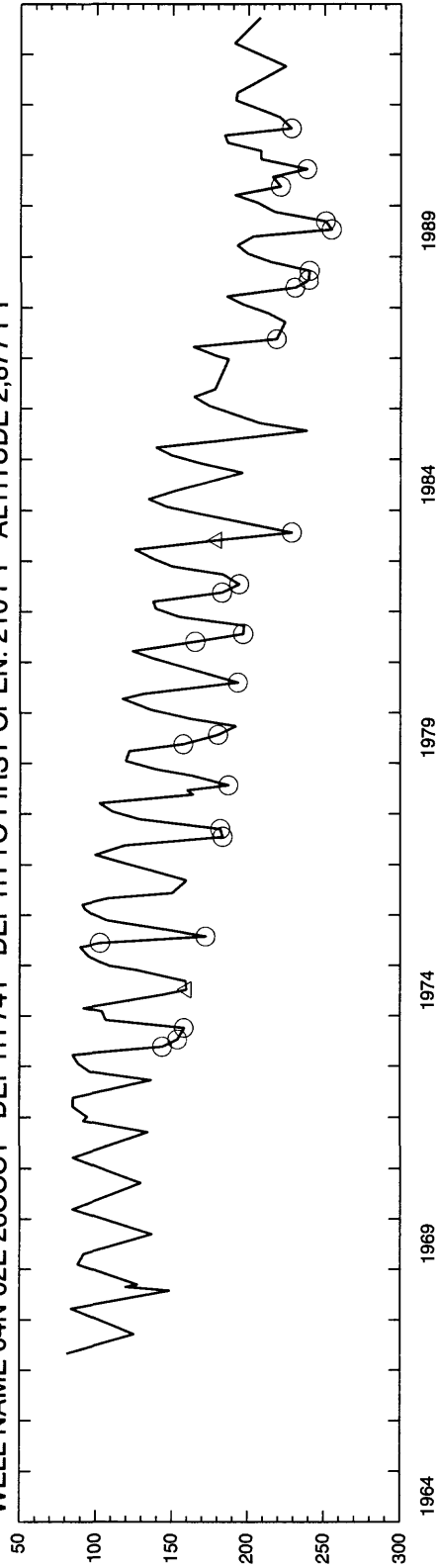


ADA COUNTY

WELL NAME 04N 01W 31AAA1 DEPTH 462 FT DEPTH TO FIRST OPEN. 455 FT ALTITUDE 2,508 FT

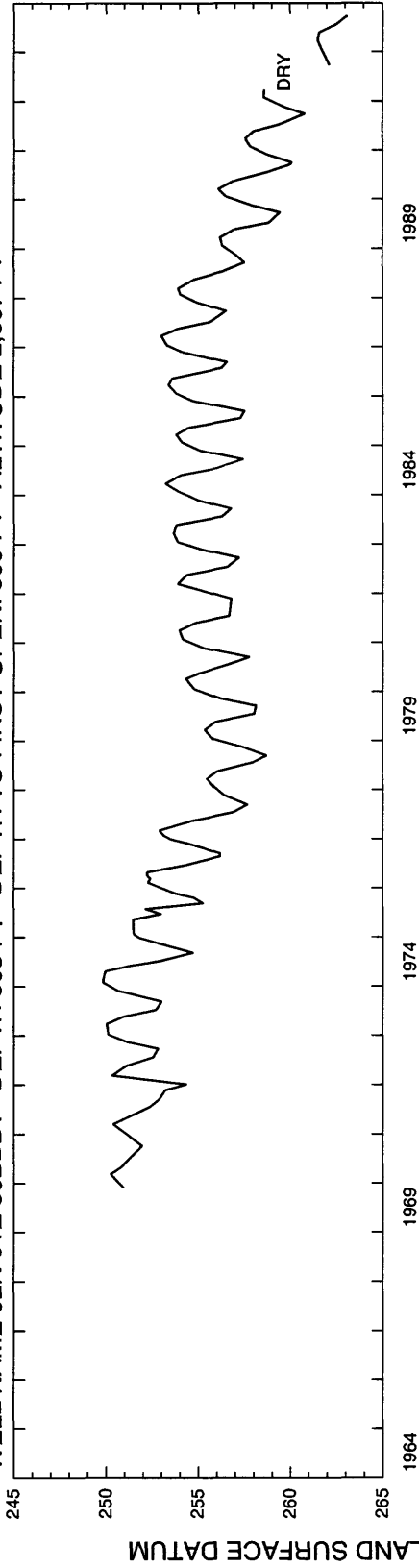


WELL NAME 04N 02E 26CCC1 DEPTH 741 DEPTH TO FIRST OPEN. 210 FT ALTITUDE 2,877 FT

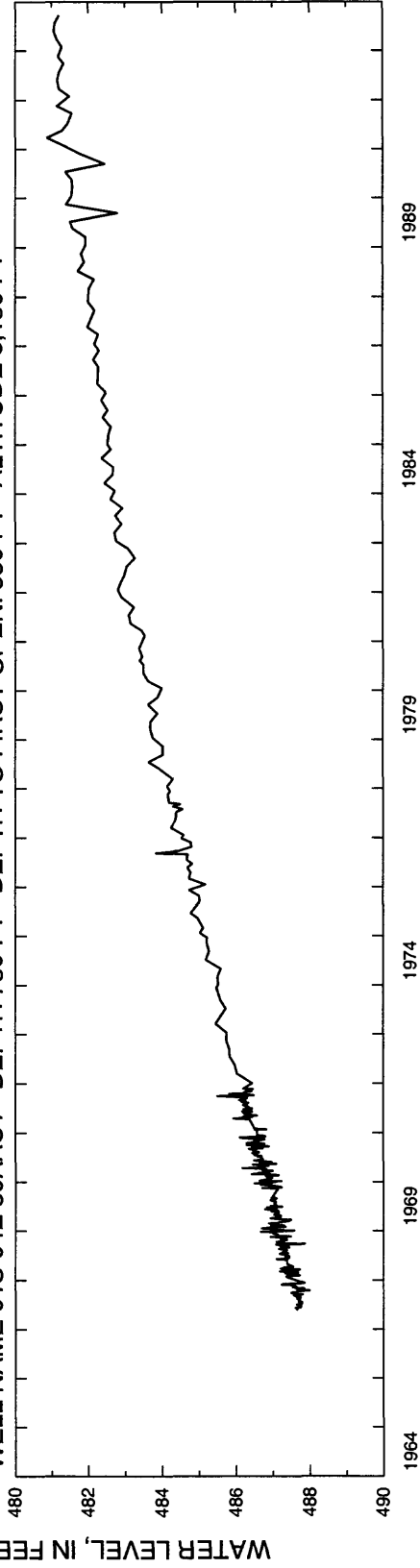


ADA COUNTY

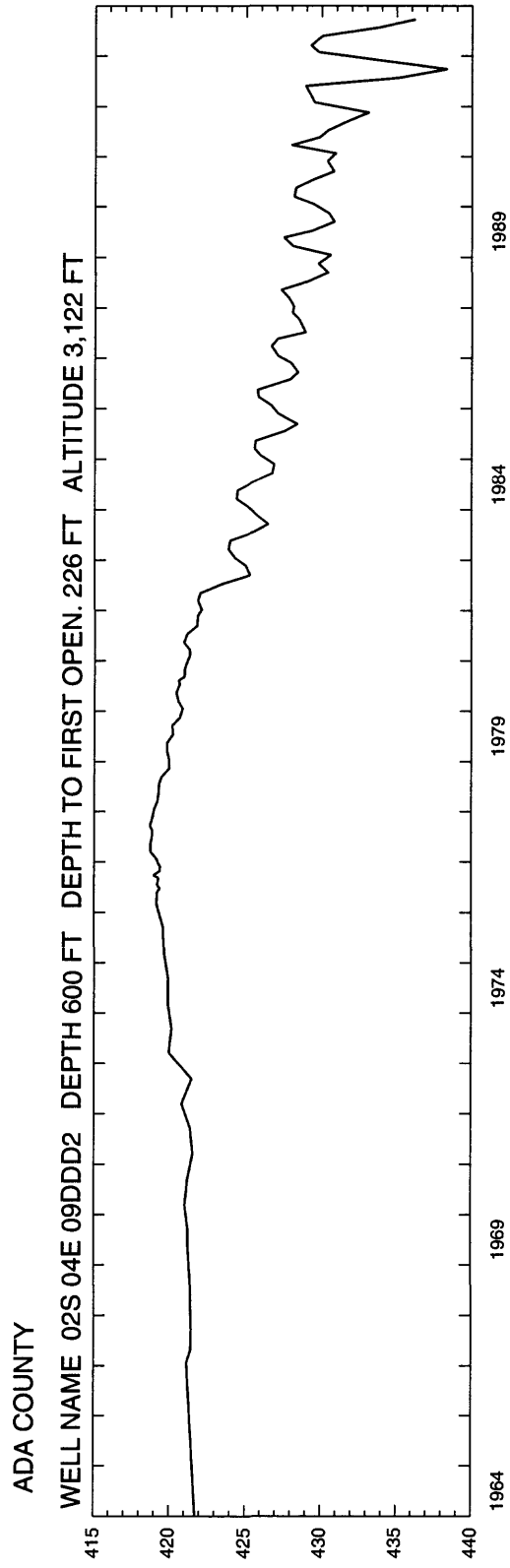
WELL NAME 02N 01E 36BBB1 DEPTH 305 FT ALTITUDE 2,867 FT



WELL NAME 01S 04E 30AAC1 DEPTH 750 FT ALTITUDE 3,150 FT

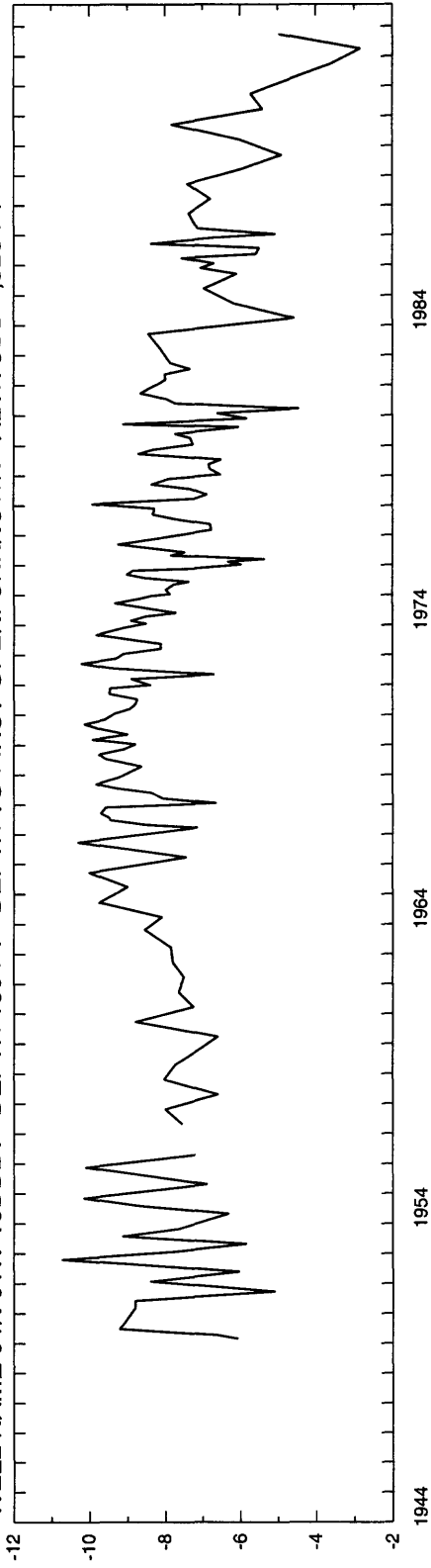


WATER LEVEL, IN FEET BELOW LAND SURFACE DATUM

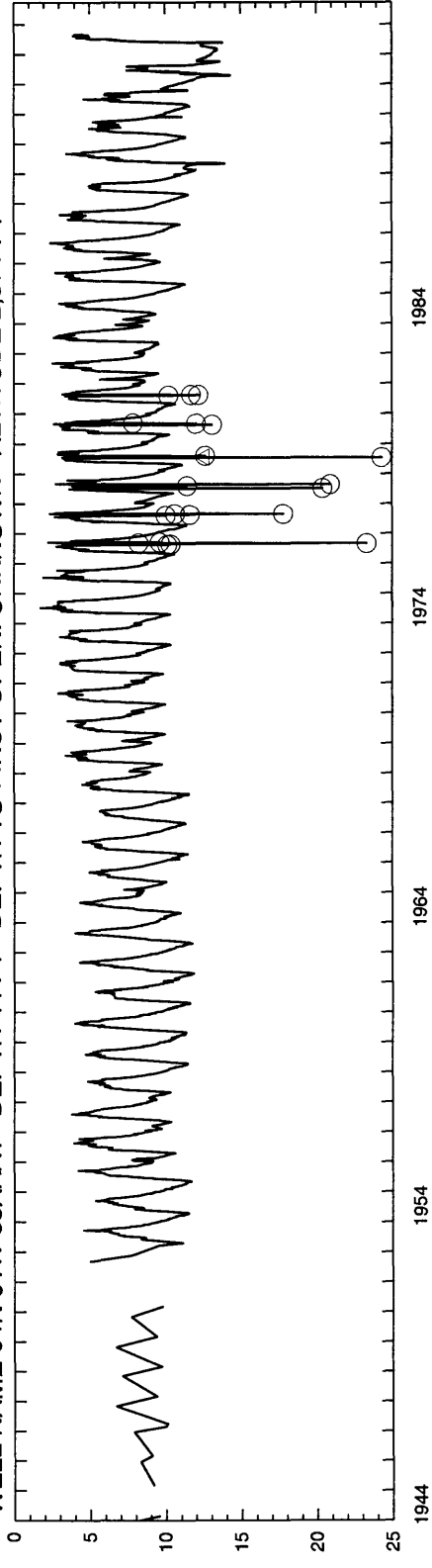


ADA COUNTY

WELL NAME 04N 01W 13DDB1 DEPTH 130 FT DEPTH TO FIRST OPEN. UNKNOWN ALTITUDE 2,525 FT

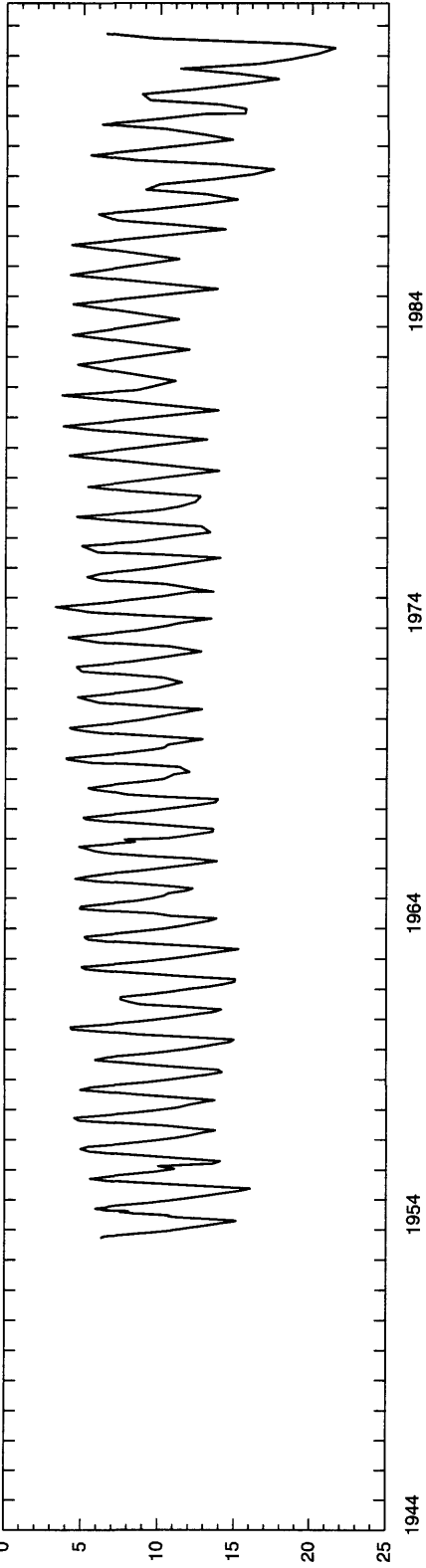


WELL NAME 04N 01W 35AAA1 DEPTH 44 FT DEPTH TO FIRST OPEN. UNKNOWN ALTITUDE 2,571 FT

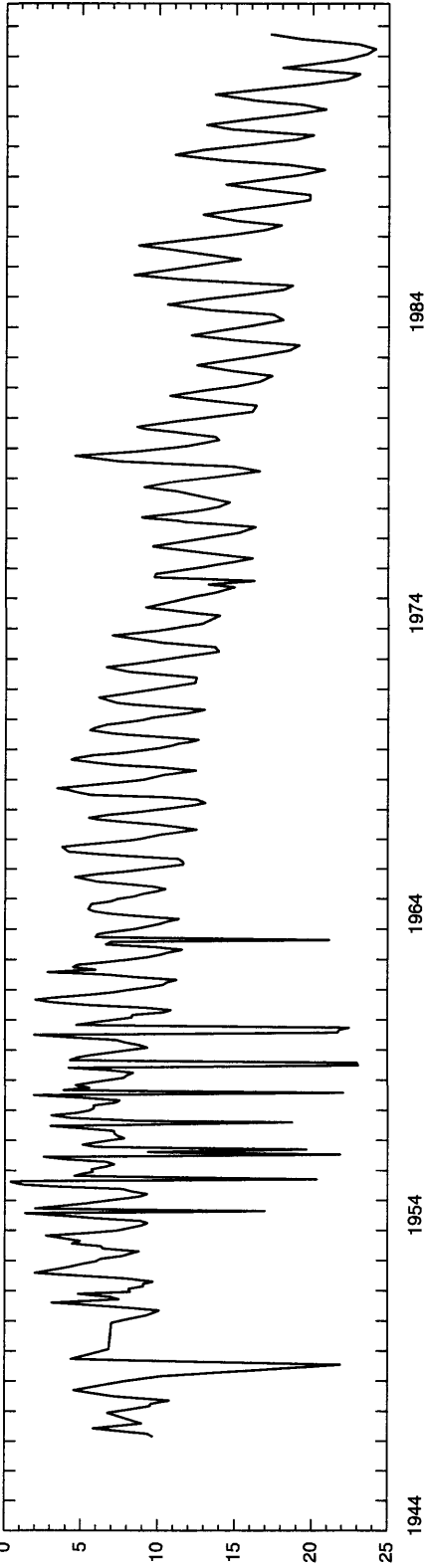


ADA COUNTY

WELL NAME 03N 01E 05AAB2 DEPTH 82 FT DEPTH TO FIRST OPEN. 78 FT ALTITUDE 2,616 FT



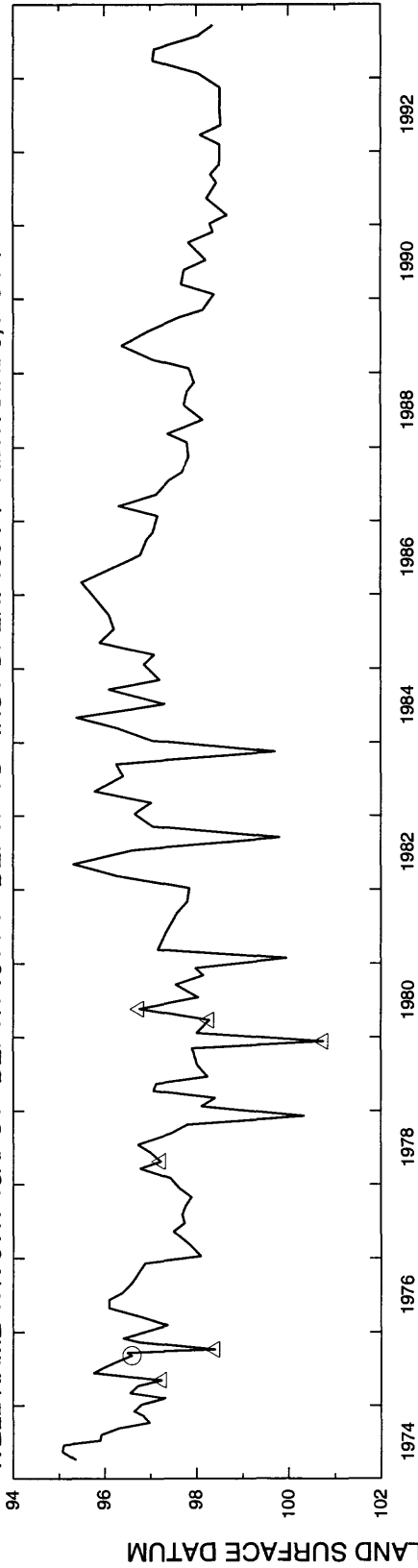
WELL NAME 03N 02E 21BCC1 DEPTH 58 FT DEPTH TO FIRST OPEN. UNKNOWN ALTITUDE 2,751 FT



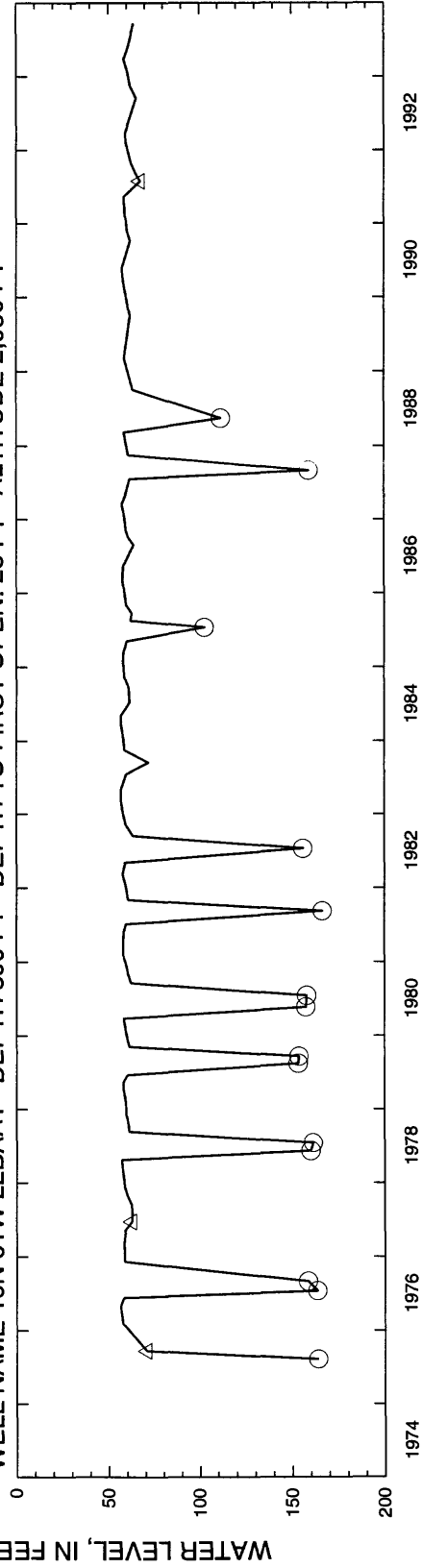
Adams

ADAMS COUNTY

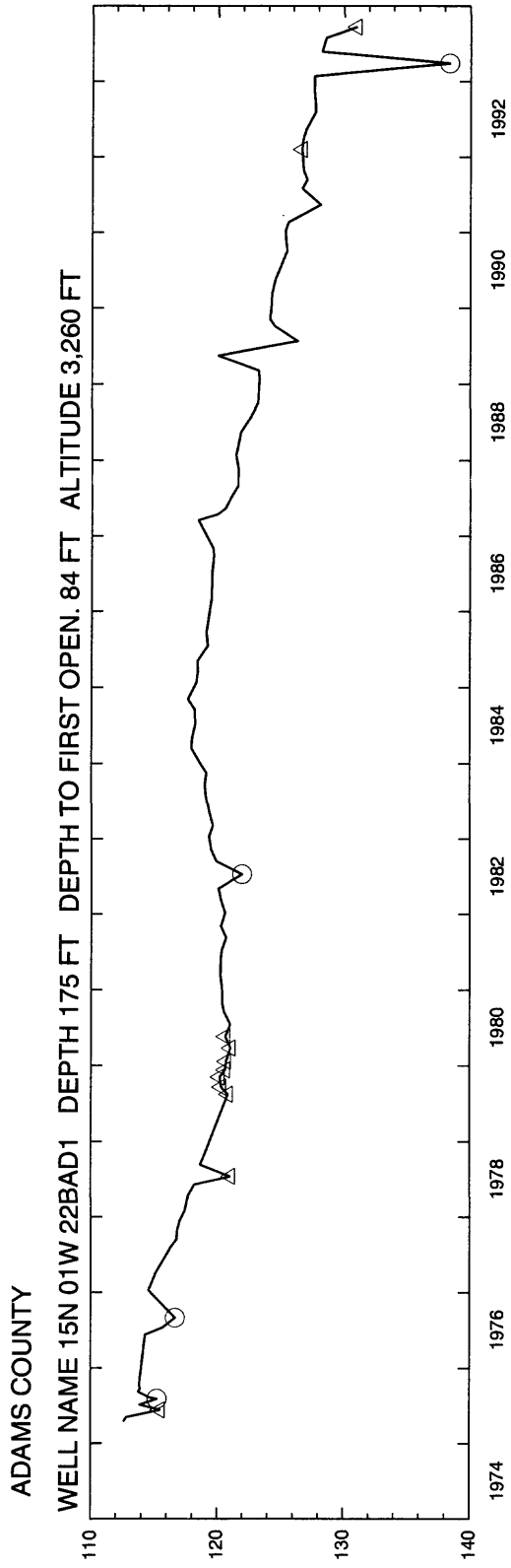
WELL NAME 17N 01W 15AAC1 DEPTH 131 FT DEPTH TO FIRST OPEN. 109 FT ALTITUDE 3,115 FT



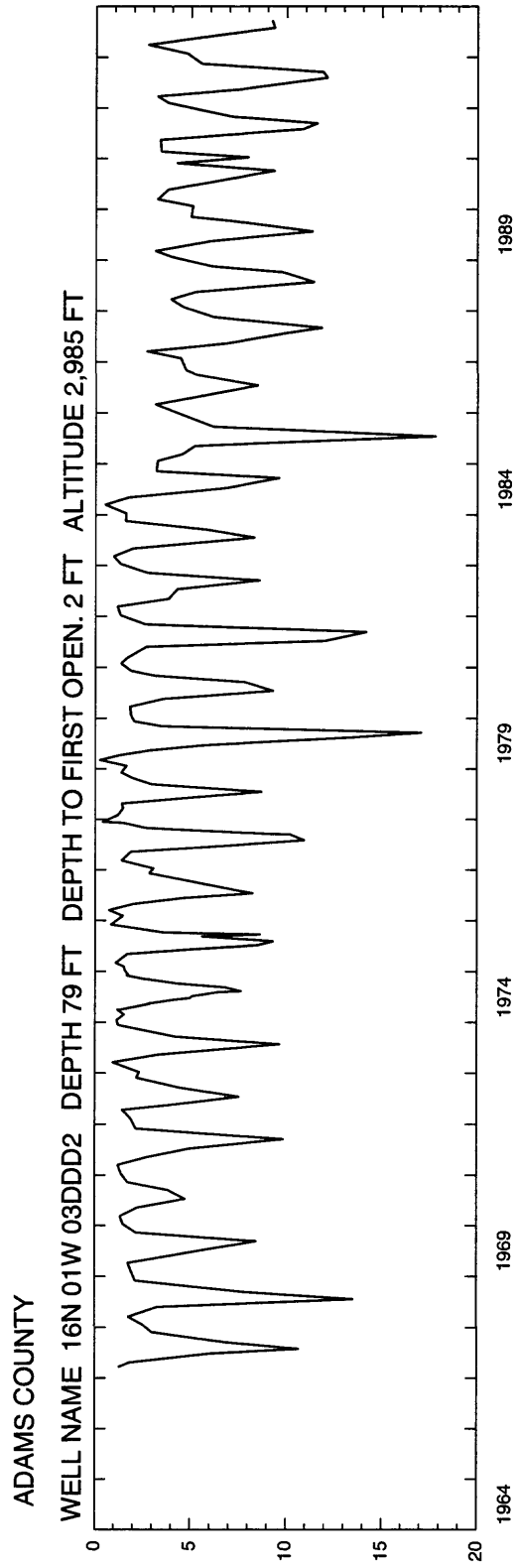
WELL NAME 16N 01W 22BAA1 DEPTH 390 FT DEPTH TO FIRST OPEN. 28 FT ALTITUDE 2,950 FT



WATER LEVEL, IN FEET BELOW LAND SURFACE DATUM



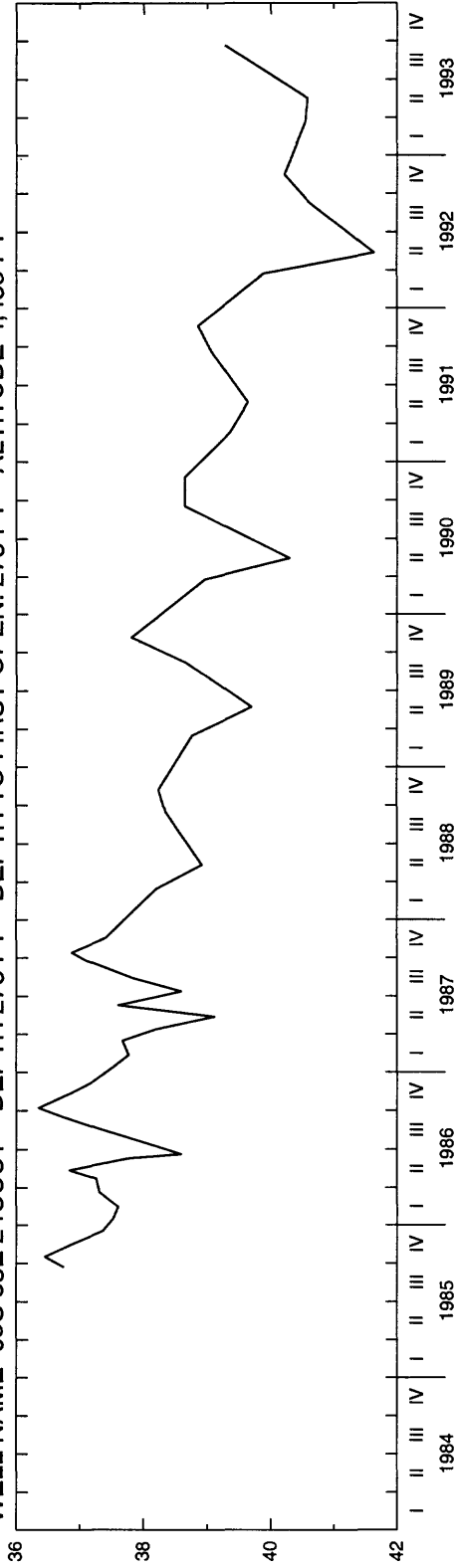
WATER LEVEL, IN FEET BELOW LAND SURFACE DATUM



Bannock

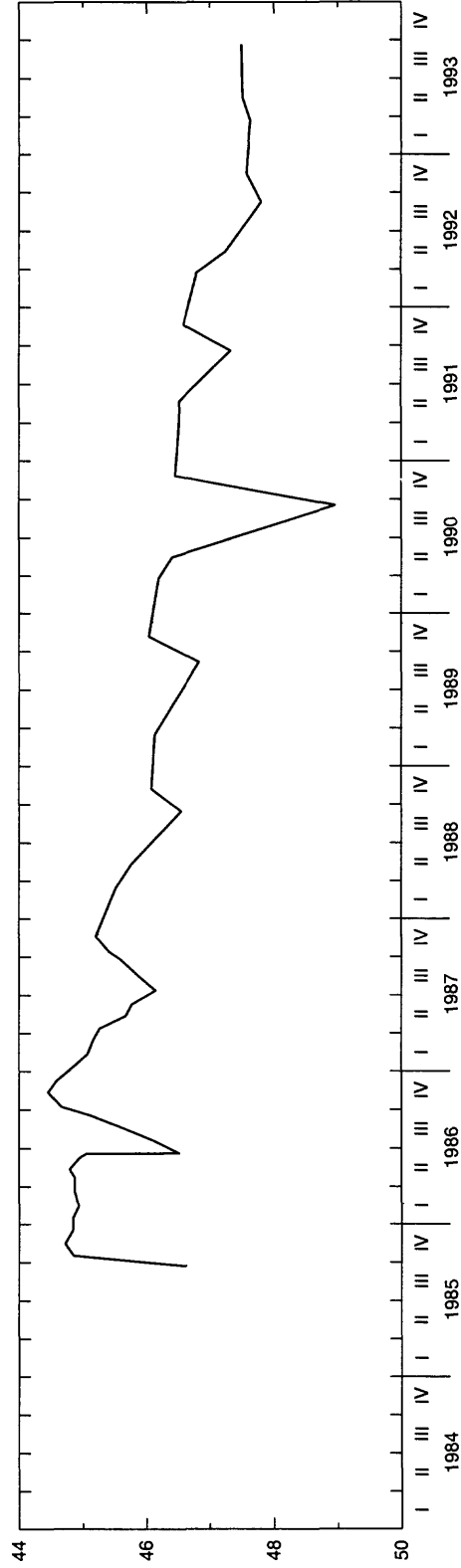
BANNOCK COUNTY

WELL NAME 05S 33E 24CCC1 DEPTH 278 FT DEPTH TO FIRST OPEN. 275 FT ALTITUDE 4,485 FT

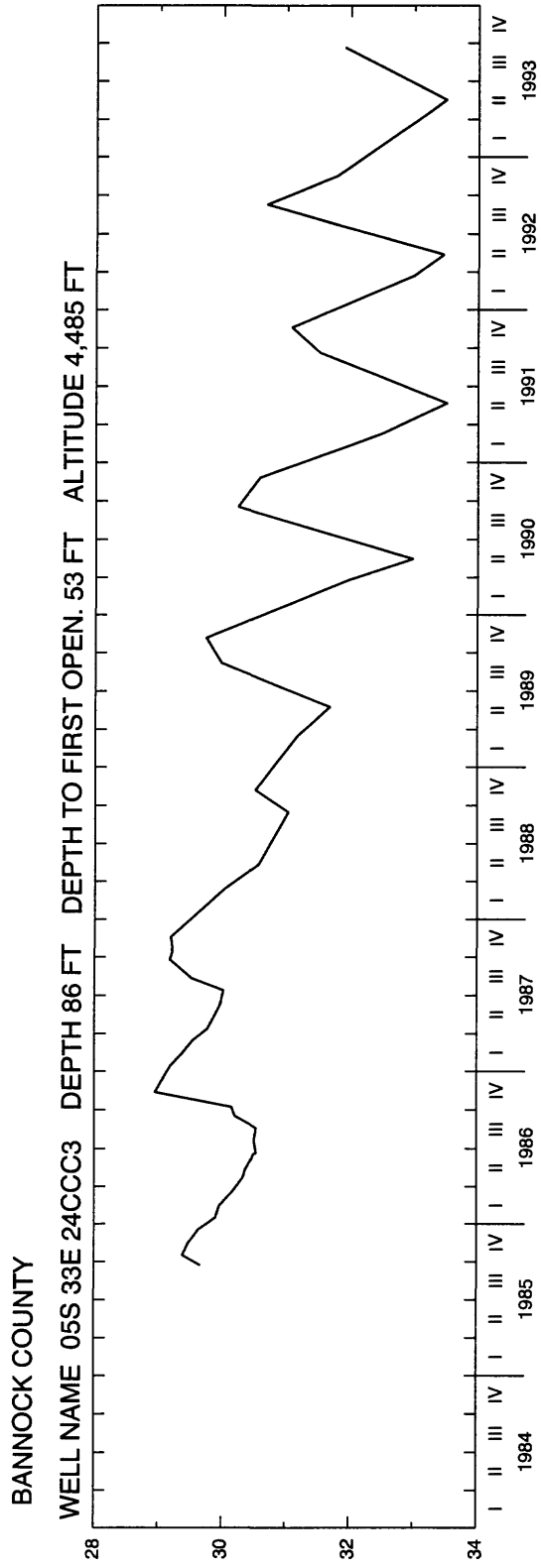


WATER LEVEL, IN FEET BELOW LAND SURFACE DATUM

WELL NAME 05S 33E 24CCC2 DEPTH 163 FT DEPTH TO FIRST OPEN. 160 FT ALTITUDE 4,485 FT

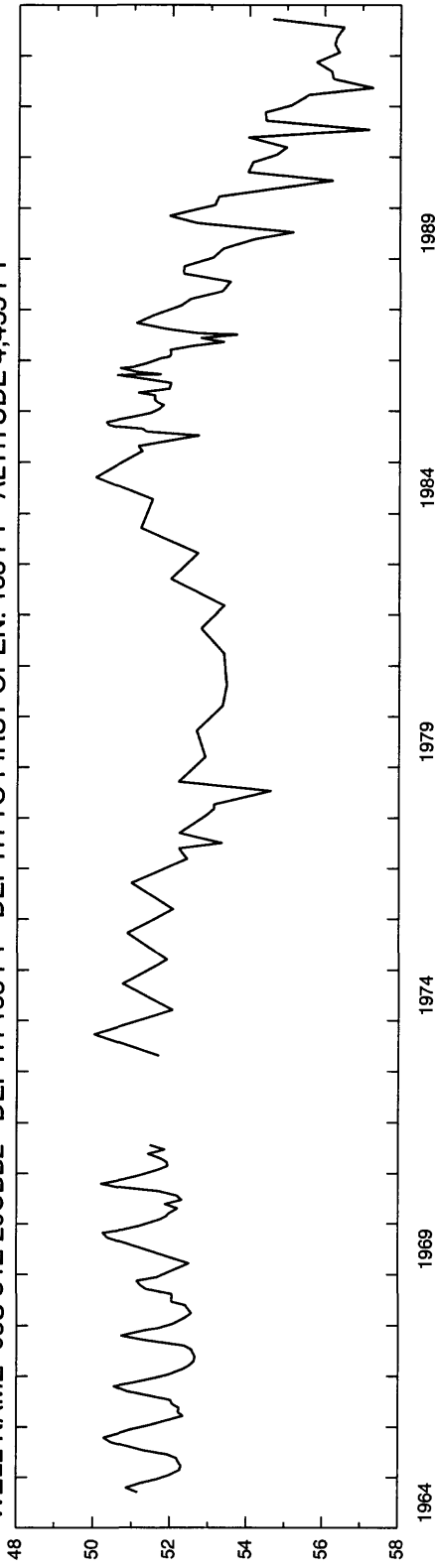


WATER LEVEL, IN FEET BELOW LAND SURFACE DATUM

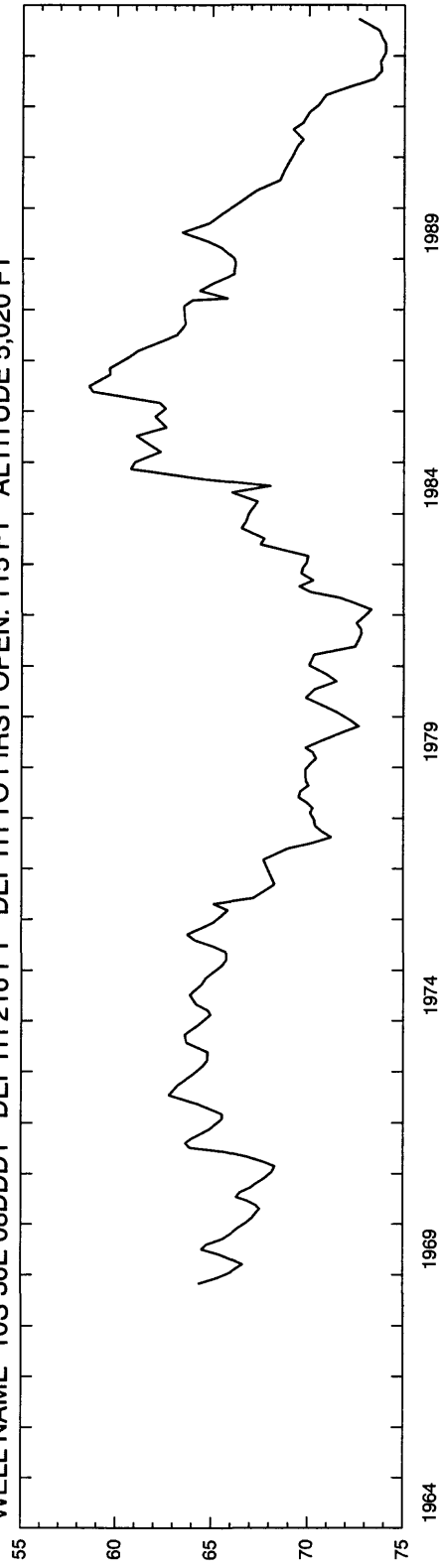


BANNOCK COUNTY

WELL NAME 05S 34E 20CBB2 DEPTH 155 FT ALTITUDE 4,455 FT

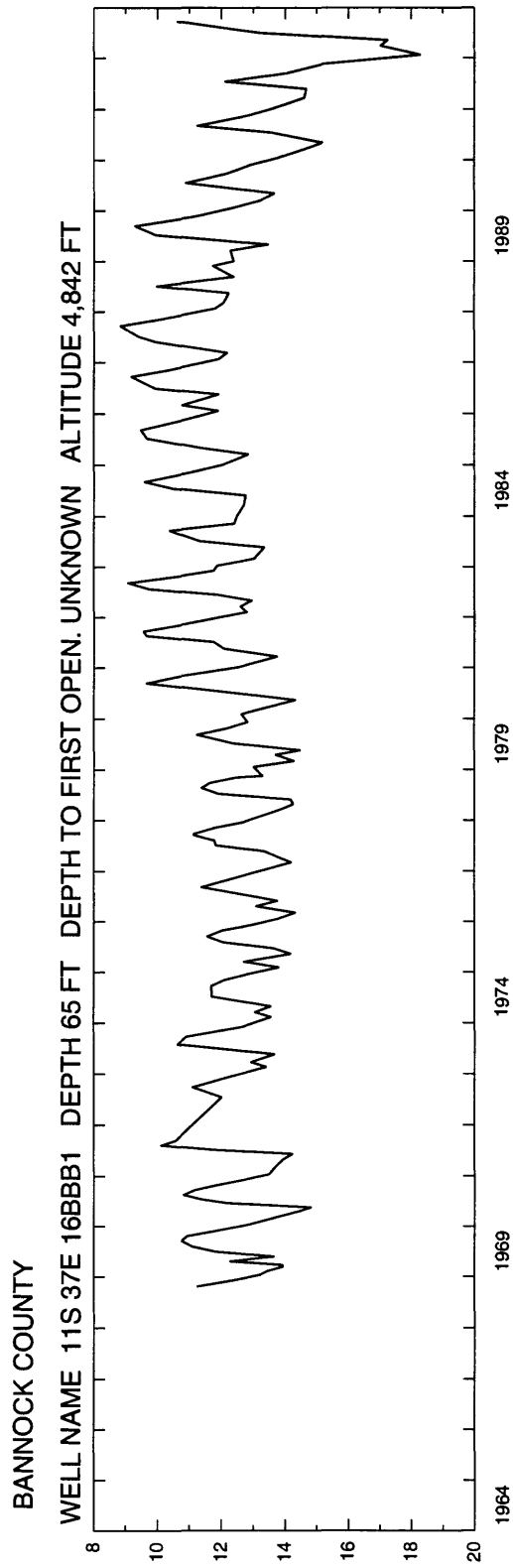


WELL NAME 10S 36E 08DDD1 DEPTH 216 FT ALTITUDE 5,020 FT



WATER LEVEL, IN FEET BELOW LAND SURFACE DATUM

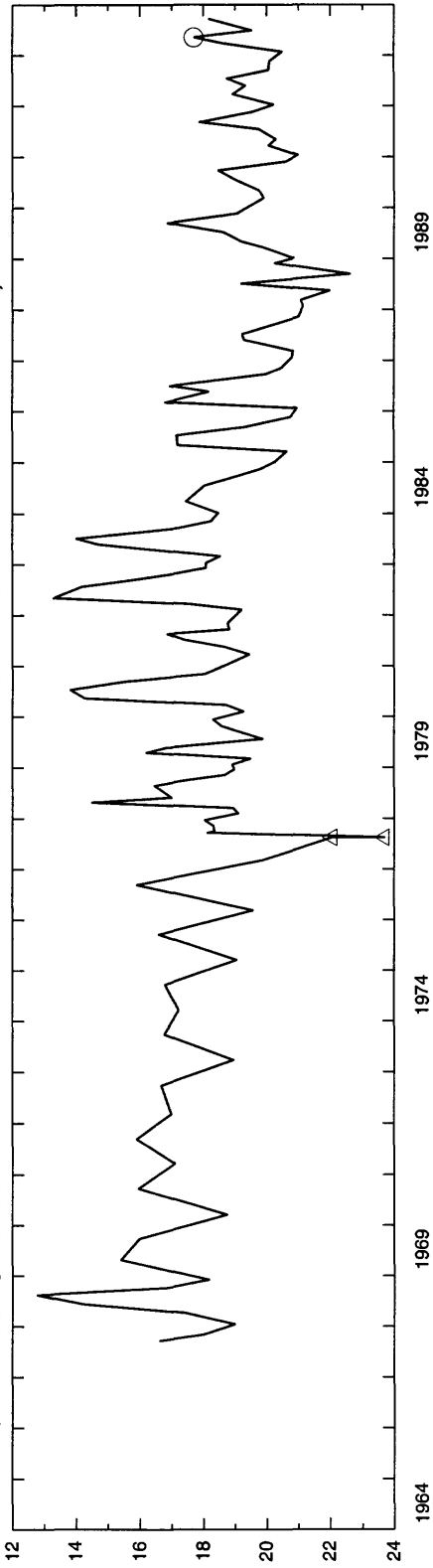
WATER LEVEL, IN FEET BELOW LAND SURFACE DATUM



Bear Lake

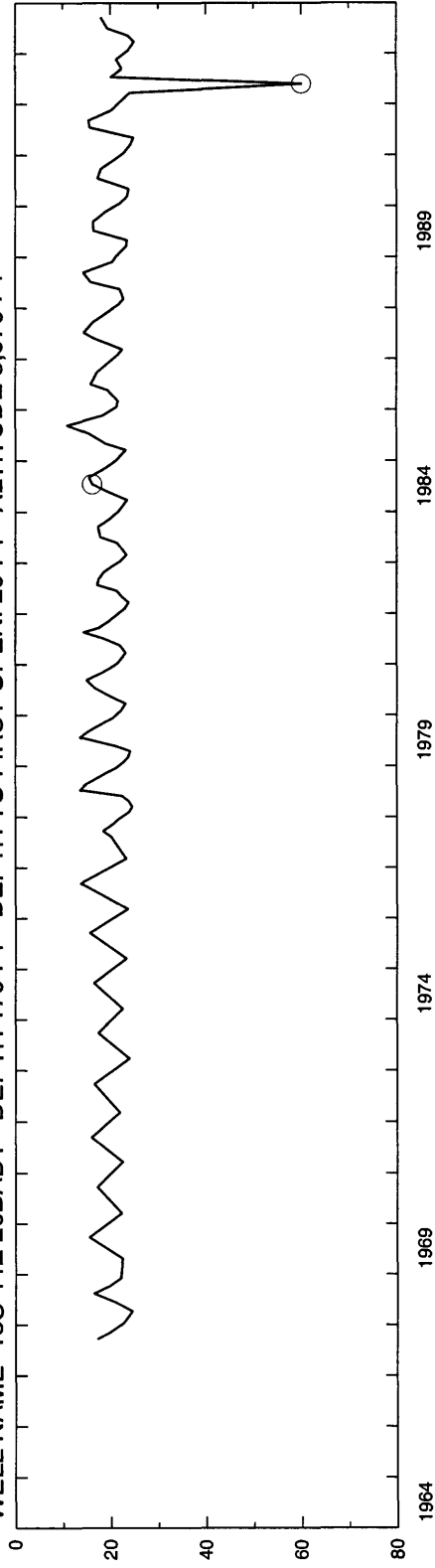
BEAR LAKE

WELL NAME 13S 43E 35CCD1 DEPTH 500 FT DEPTH TO FIRST OPEN. UNKNOWN ALTITUDE 5,950 FT



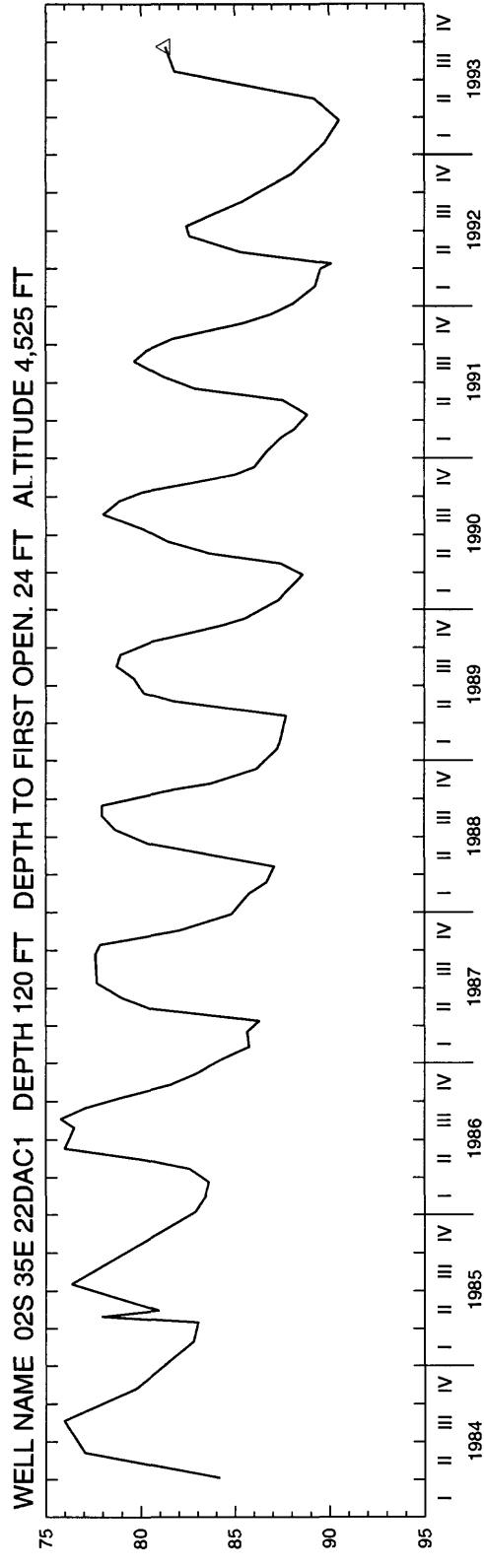
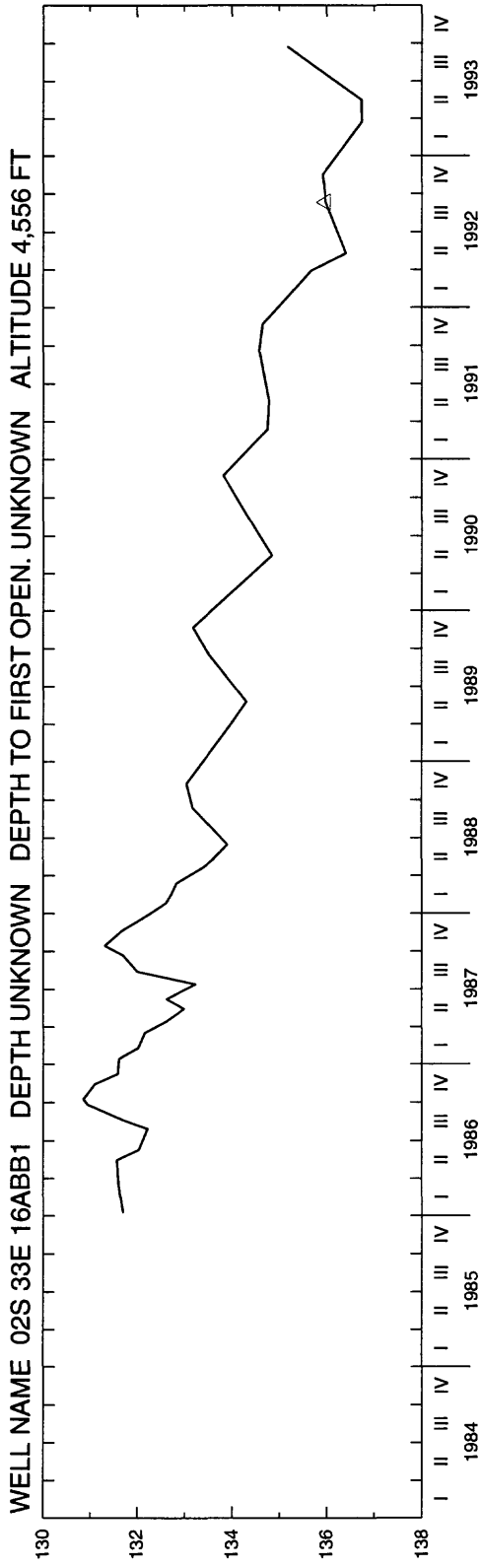
WATER LEVEL, IN FEET BELOW LAND SURFACE DATUM

WELL NAME 13S 44E 26BAD1 DEPTH 170 FT DEPTH TO FIRST OPEN. 20 FT ALTITUDE 5,970 FT



Bingham

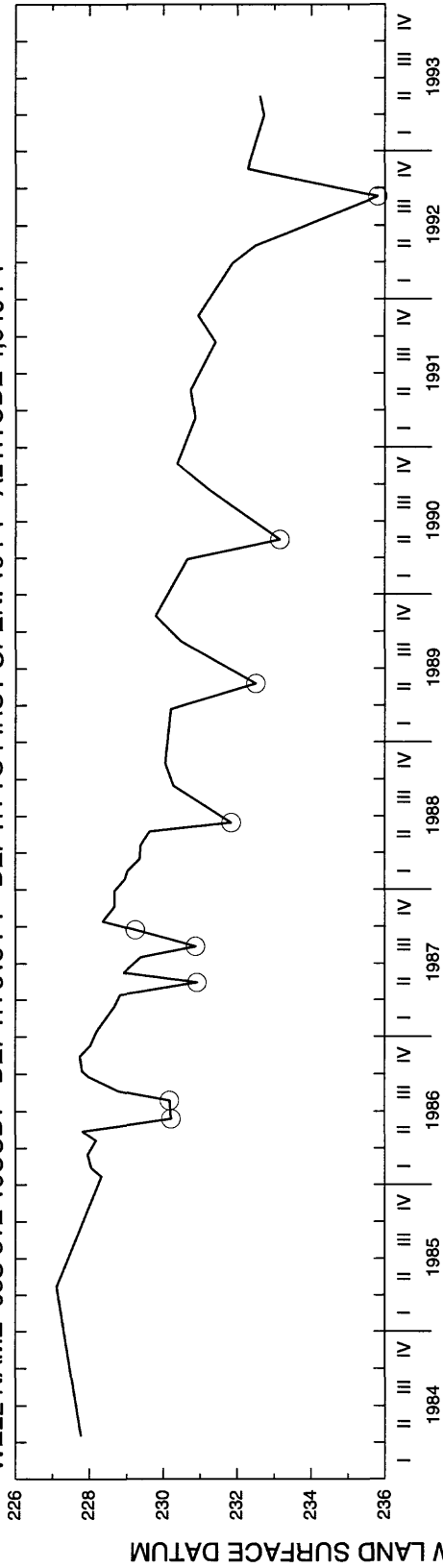
BINGHAM COUNTY



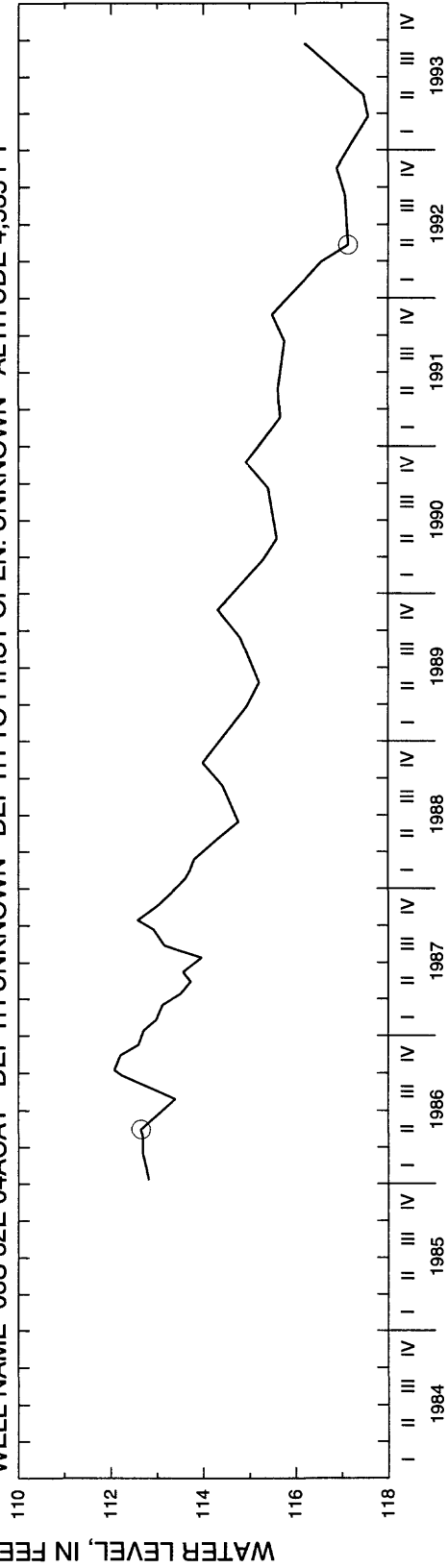
WATER LEVEL, IN FEET BELOW LAND SURFACE DATUM

BINGHAM COUNTY

WELL NAME 03S 31E 16CCB1 DEPTH 318 FT DEPTH TO FIRST OPEN. 19 FT ALTITUDE 4,640 FT

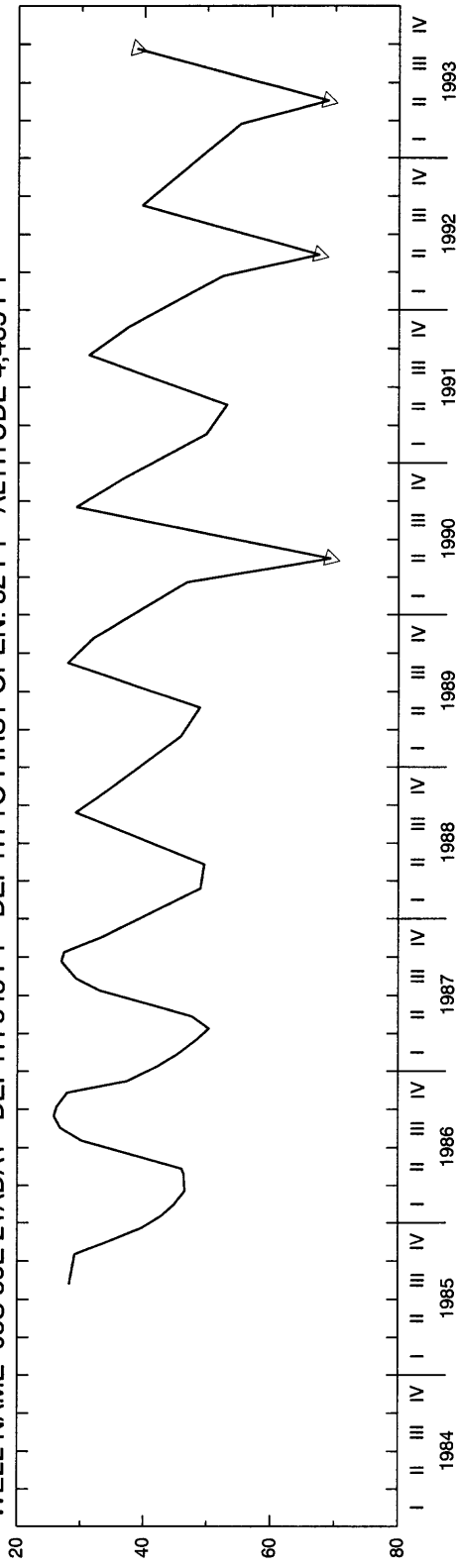


WELL NAME 03S 32E 04ACA1 DEPTH UNKNOWN DEPTH TO FIRST OPEN. UNKNOWN ALTITUDE 4,535 FT

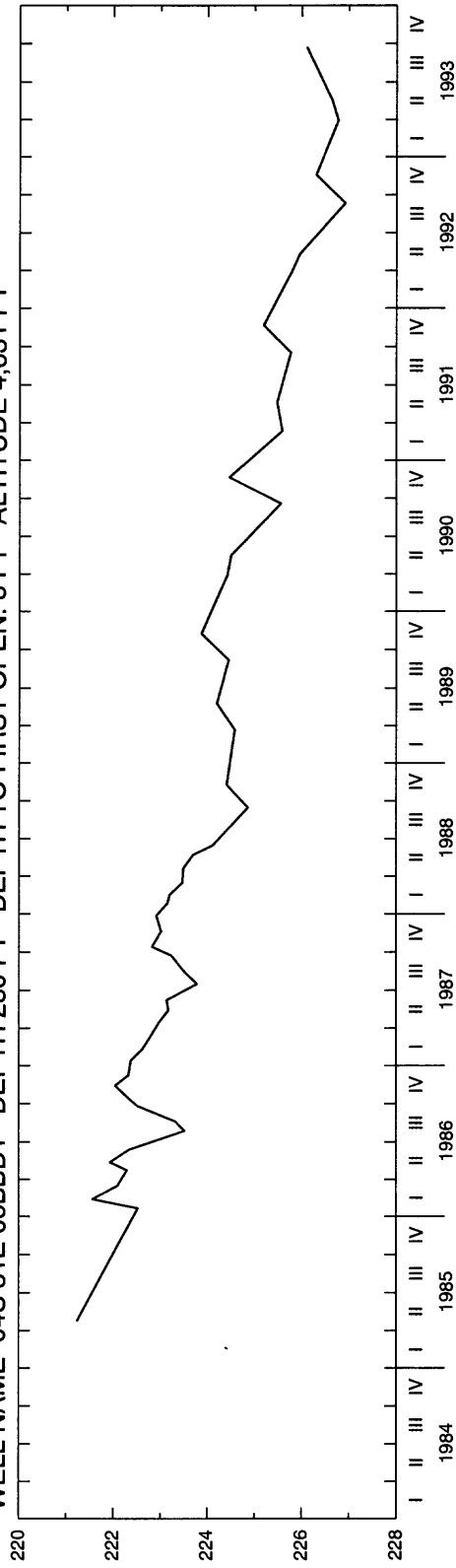


BINGHAM COUNTY

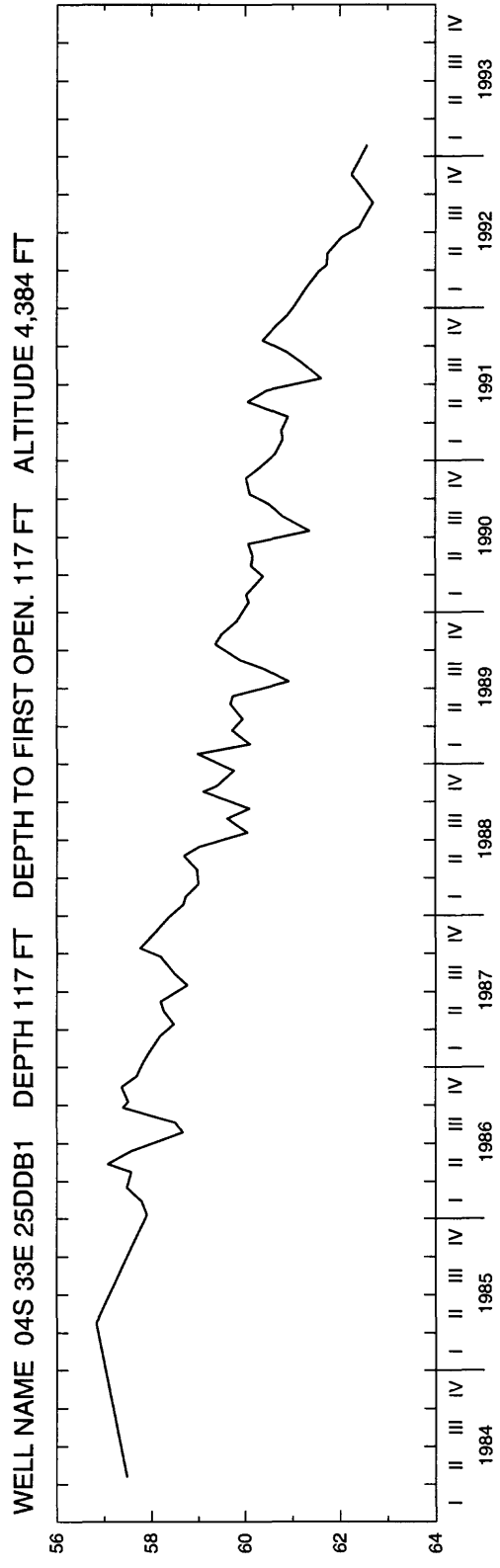
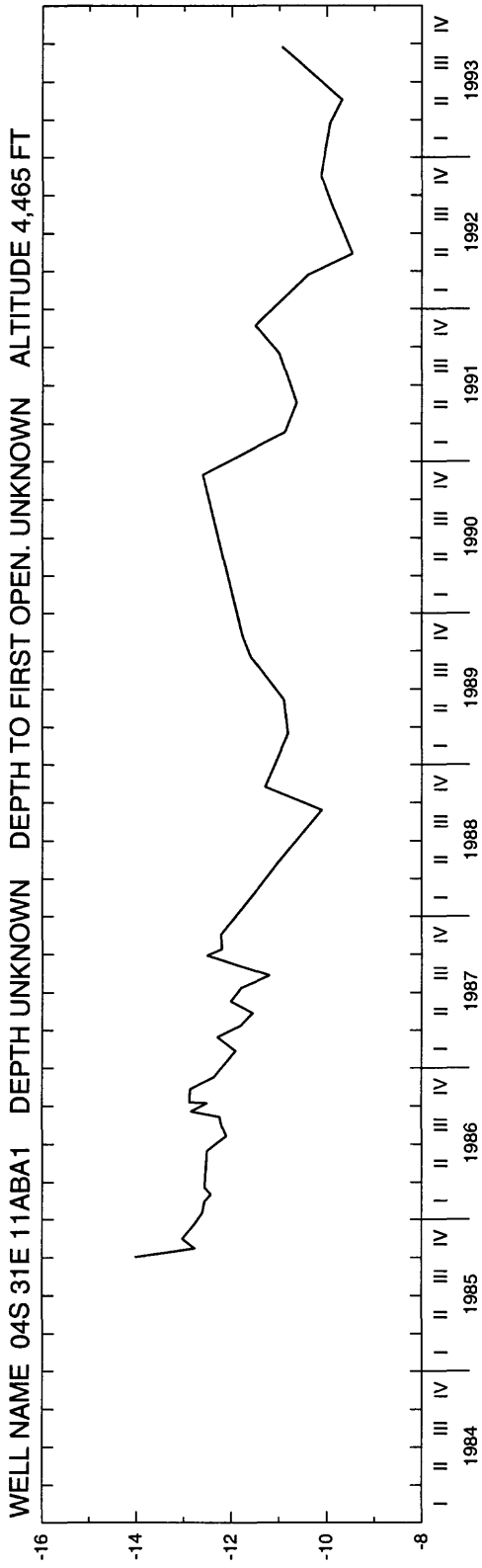
WELL NAME 03S 35E 21ADA1 DEPTH 343 FT DEPTH TO FIRST OPEN. 82 FT ALTITUDE 4,485 FT



WELL NAME 04S 31E 06BBD1 DEPTH 280 FT DEPTH TO FIRST OPEN. 8 FT ALTITUDE 4,631 FT



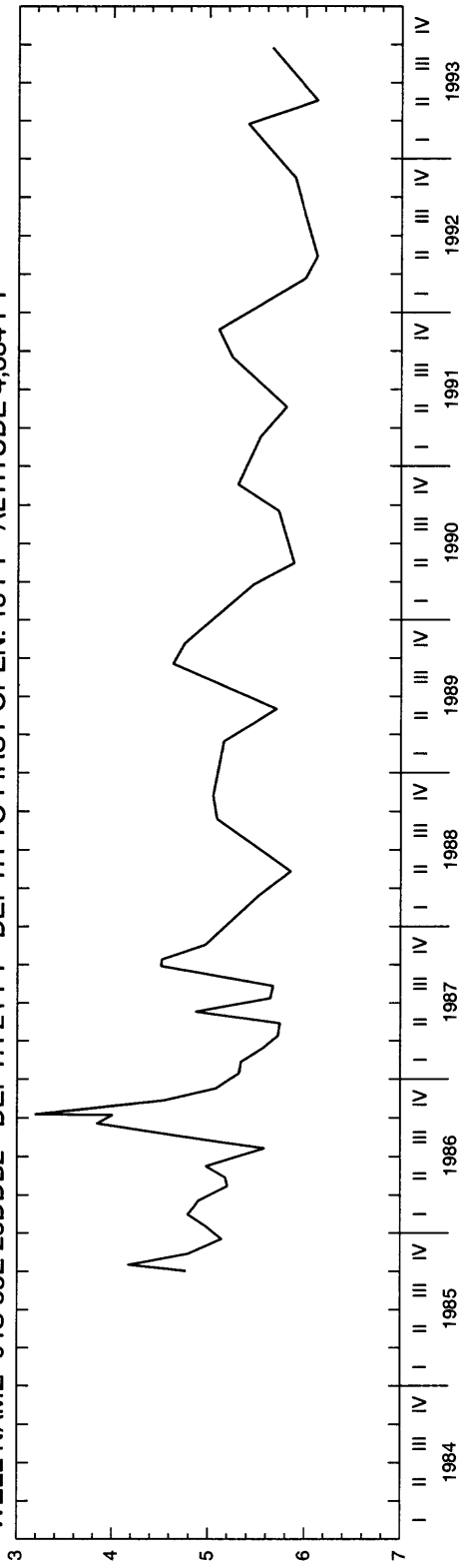
BINGHAM COUNTY



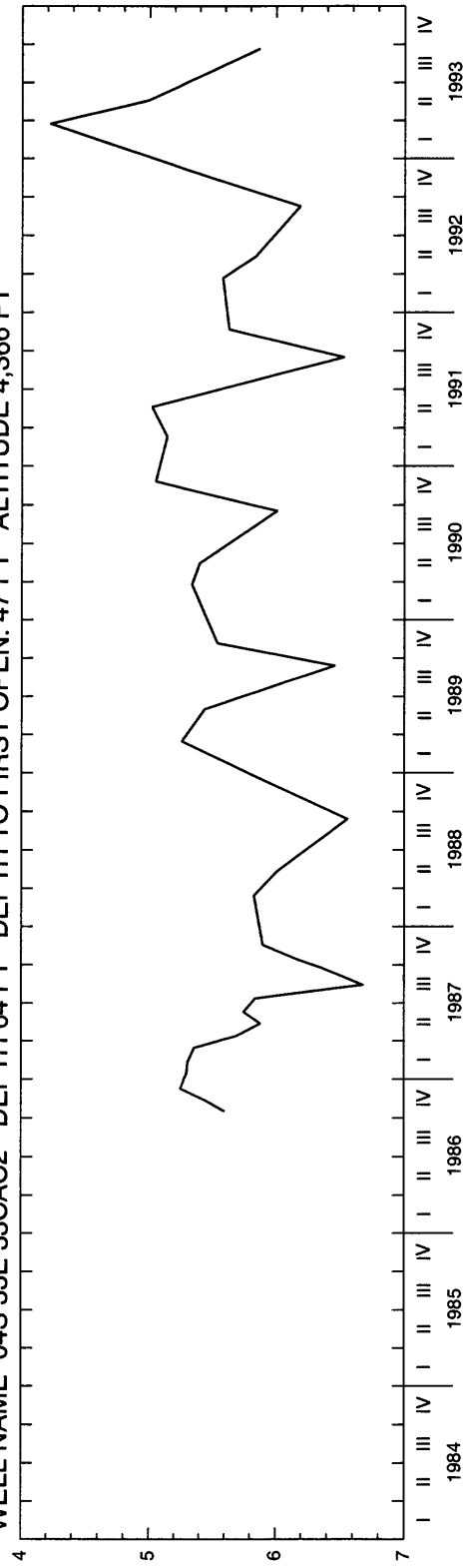
WATER LEVEL, IN FEET ABOVE (-) OR BELOW LAND SURFACE DATUM

BINGHAM COUNTY

WELL NAME 04S 33E 25DDB2 DEPTH 21 FT DEPTH TO FIRST OPEN. 18 FT ALTITUDE 4,384 FT



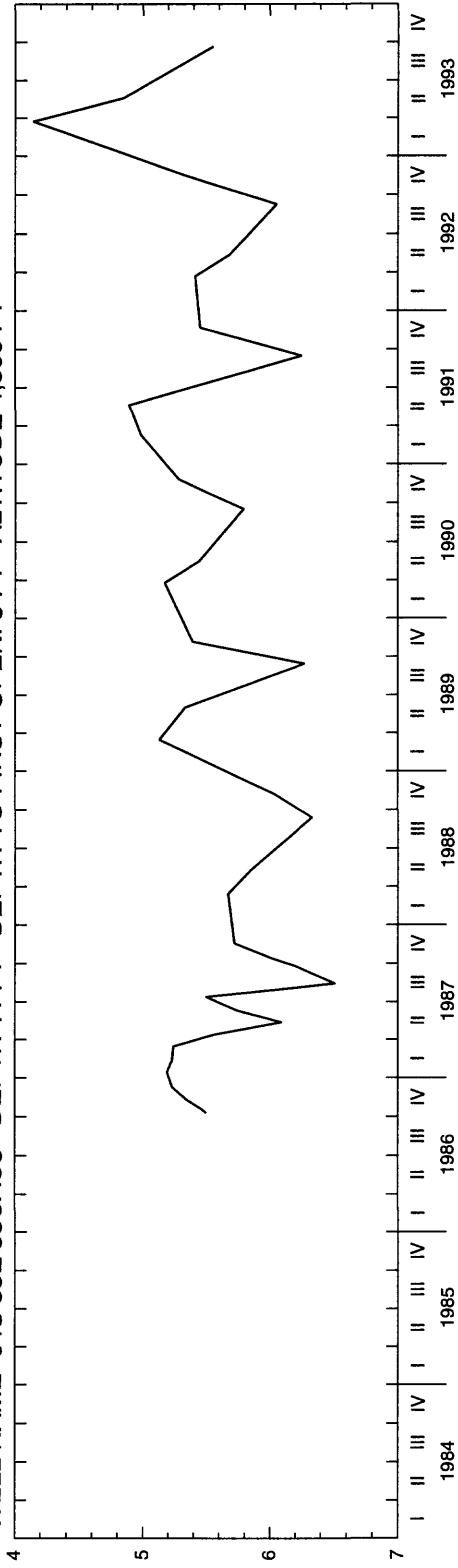
WELL NAME 04S 33E 33CAC2 DEPTH 64 FT DEPTH TO FIRST OPEN. 47 FT ALTITUDE 4,366 FT



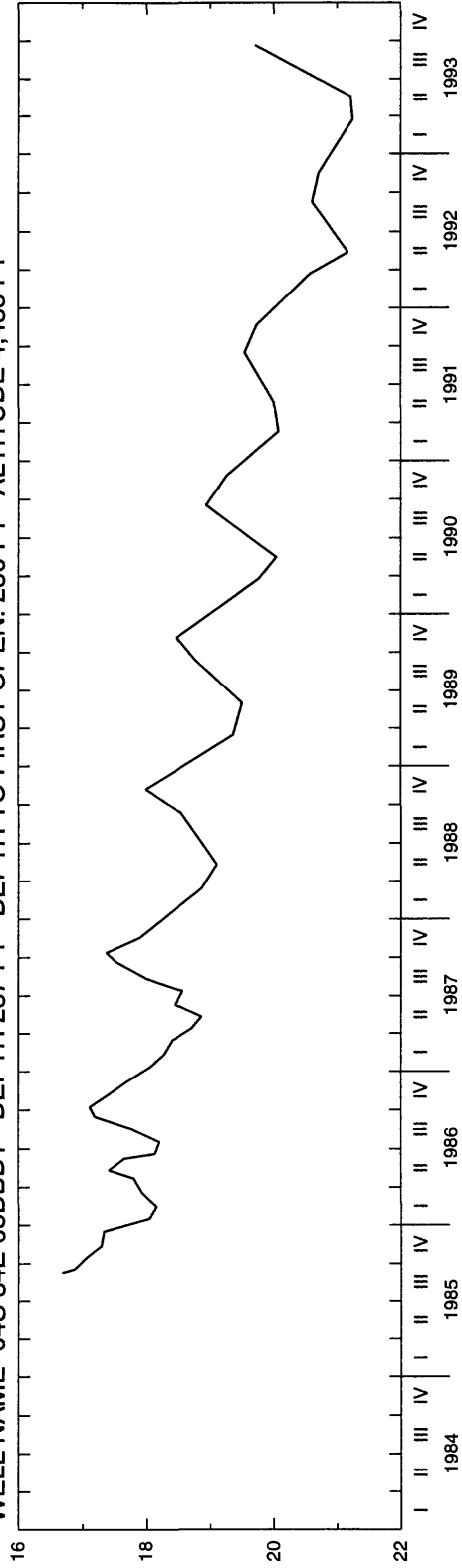
WATER LEVEL, IN FEET BELOW LAND SURFACE DATUM

BINGHAM COUNTY

WELL NAME 04S 33E 33CAC3 DEPTH 11 FT DEPTH TO FIRST OPEN. 8 FT ALTITUDE 4,366 FT



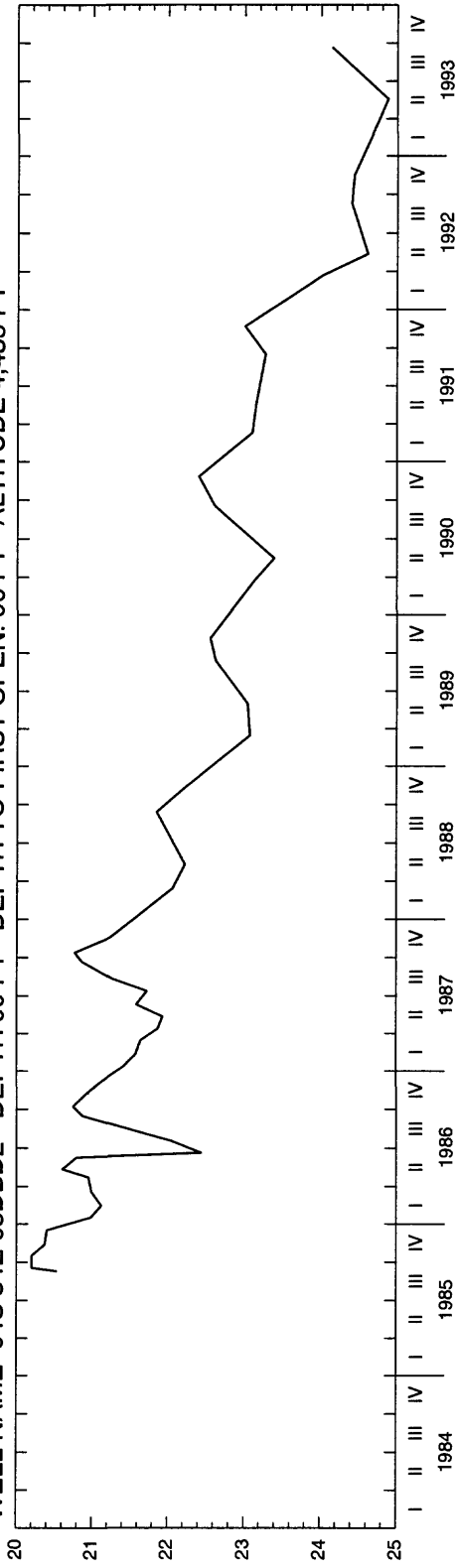
WELL NAME 04S 34E 08DBD1 DEPTH 237 FT DEPTH TO FIRST OPEN. 230 FT ALTITUDE 4,435 FT



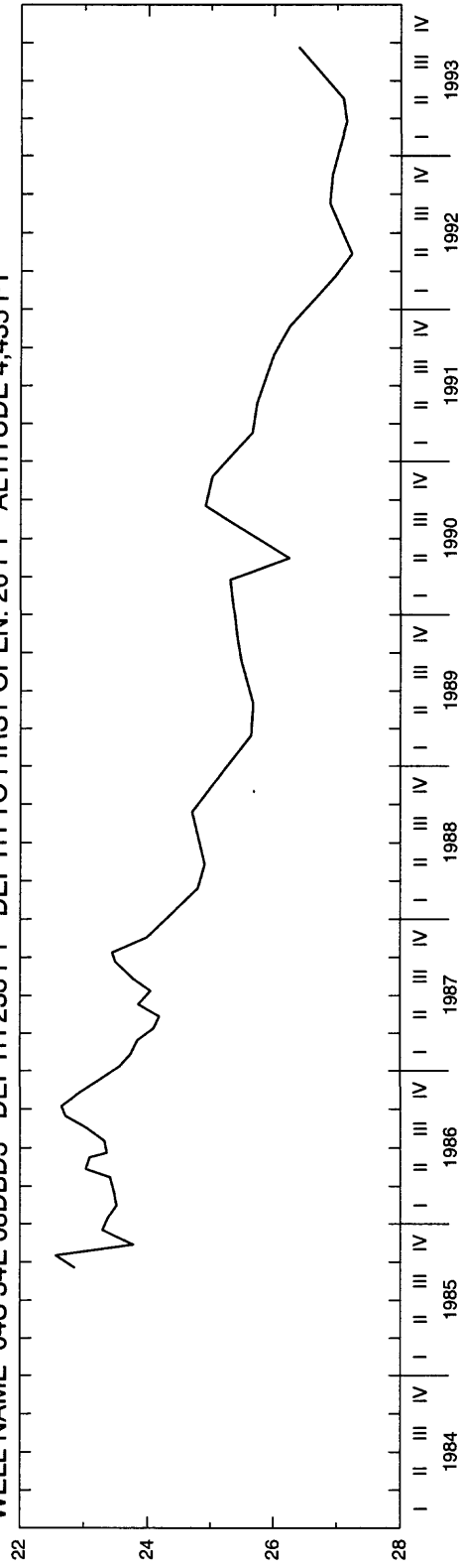
WATER LEVEL, IN FEET BELOW LAND SURFACE DATUM

BINGHAM COUNTY

WELL NAME 04S 34E 08DBD2 DEPTH 99 FT DEPTH TO FIRST OPEN. 96 FT ALTITUDE 4,435 FT

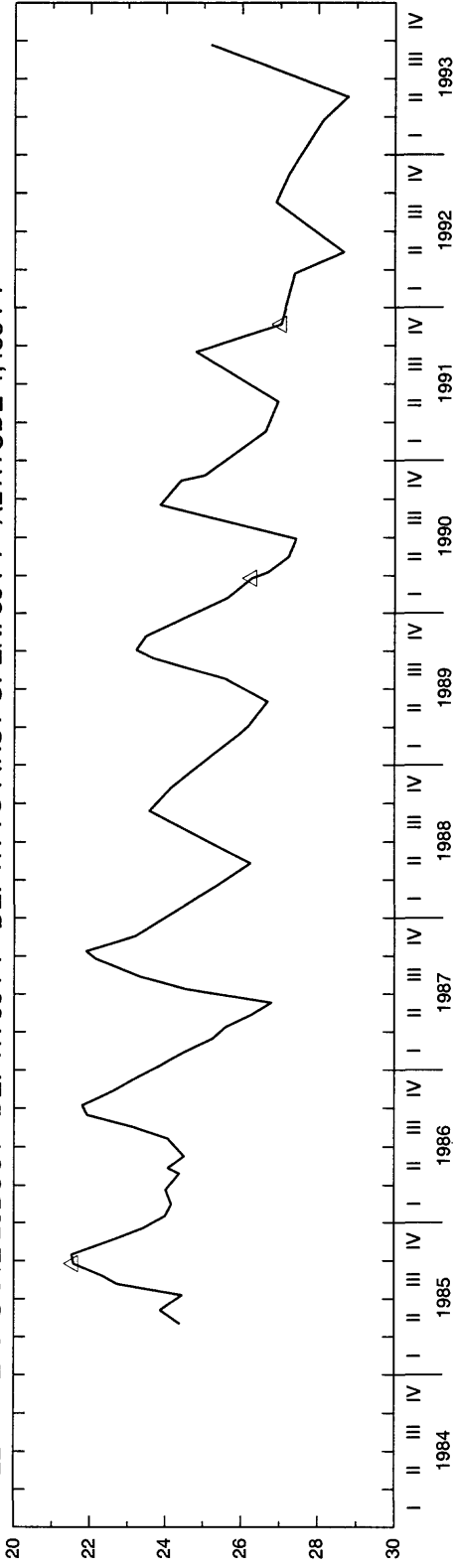


WELL NAME 04S 34E 08DBD3 DEPTH 233 FT DEPTH TO FIRST OPEN. 26 FT ALTITUDE 4,435 FT

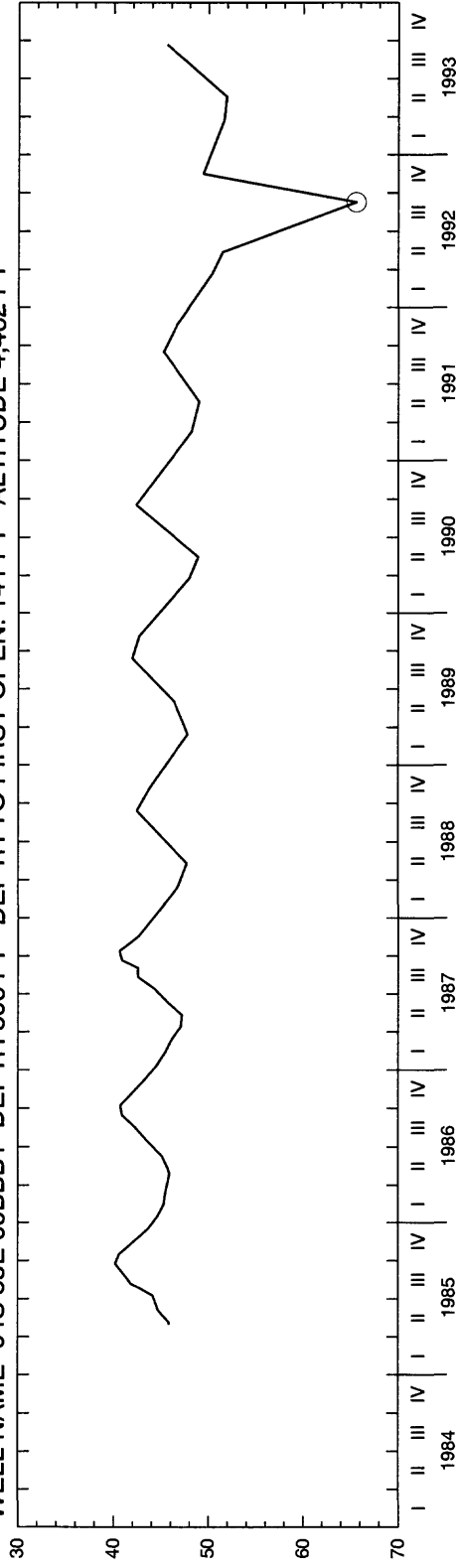


BINGHAM COUNTY

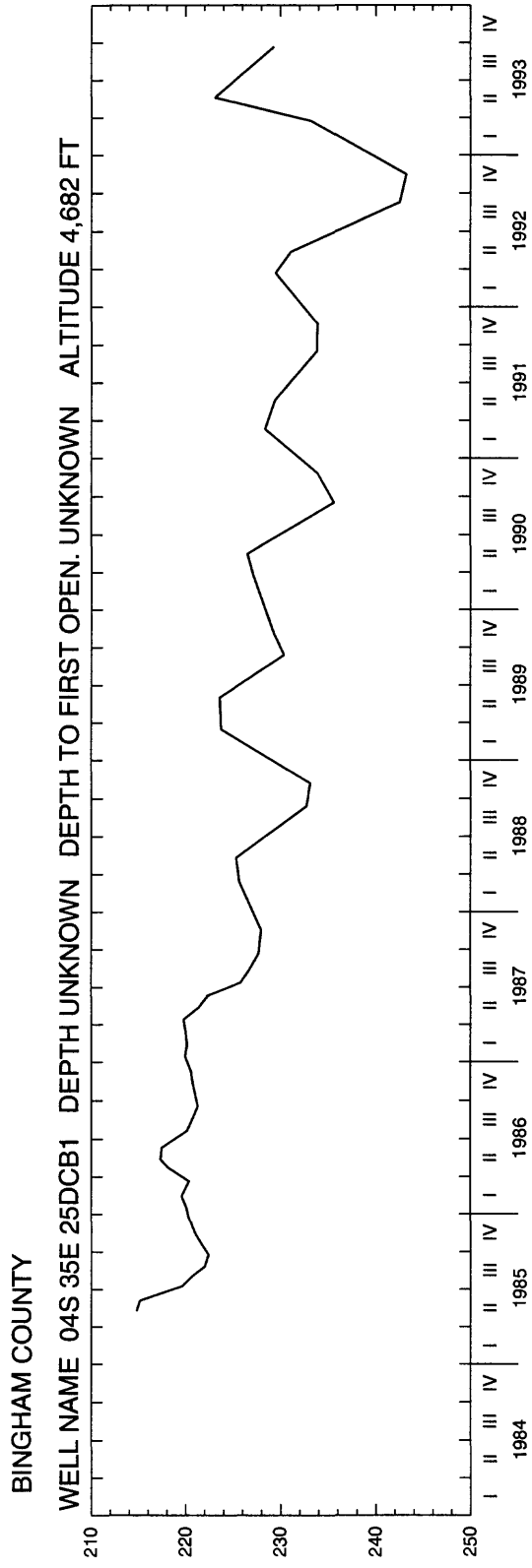
WELL NAME 04S 34E 25BCC1 DEPTH 99 FT DEPTH TO FIRST OPEN. 89 FT ALTITUDE 4,436 FT



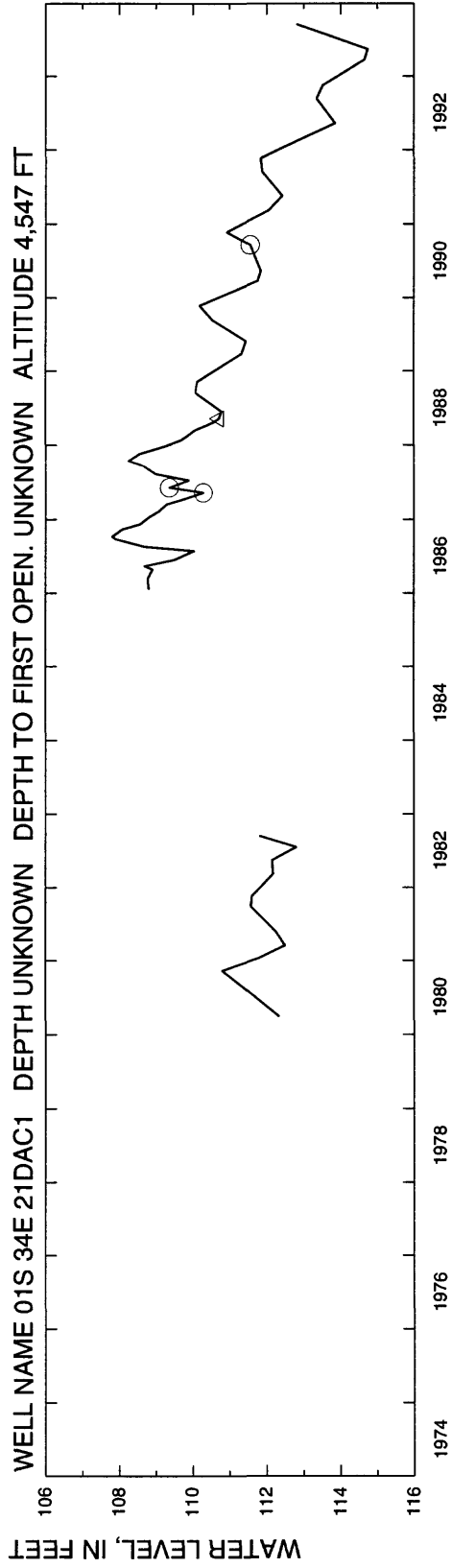
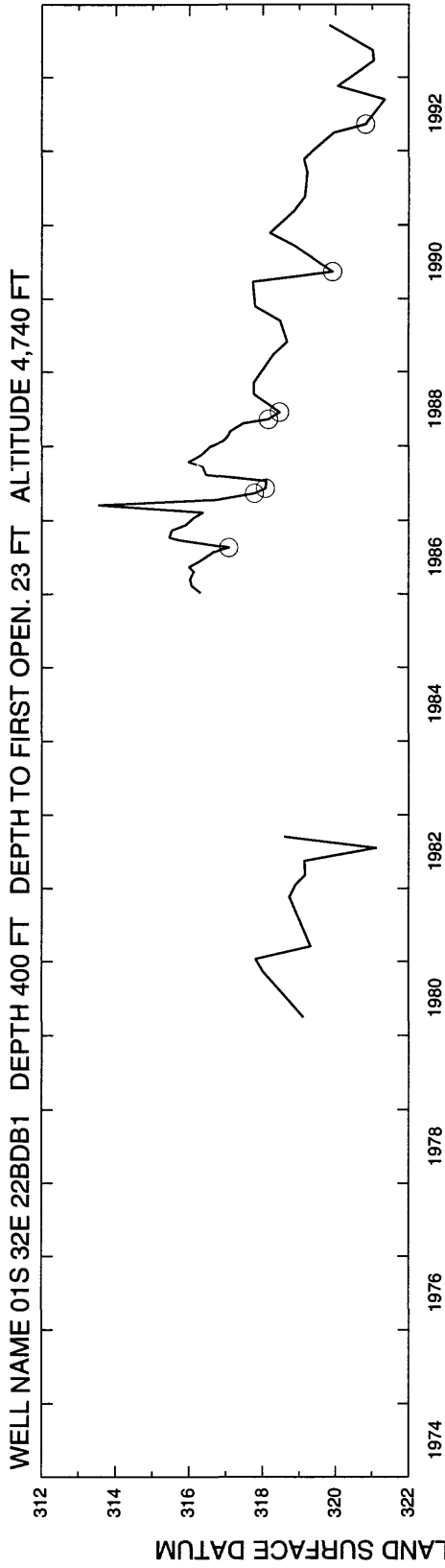
WELL NAME 04S 35E 09BBB1 DEPTH 306 FT DEPTH TO FIRST OPEN. 141 FT ALTITUDE 4,462 FT



WATER LEVEL, IN FEET BELOW LAND SURFACE DATUM

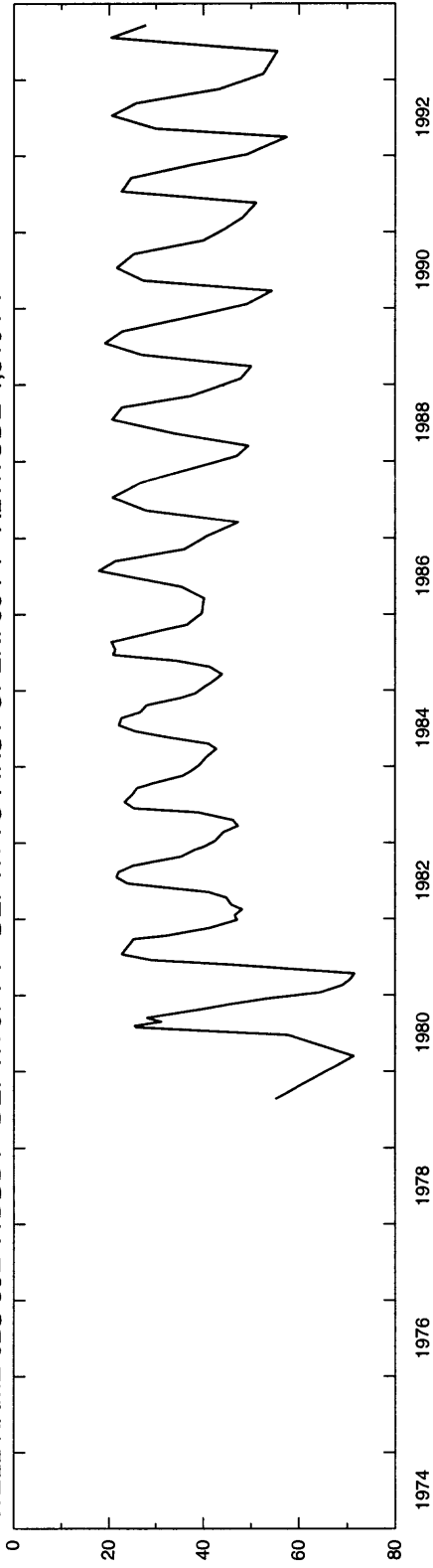


BINGHAM COUNTY

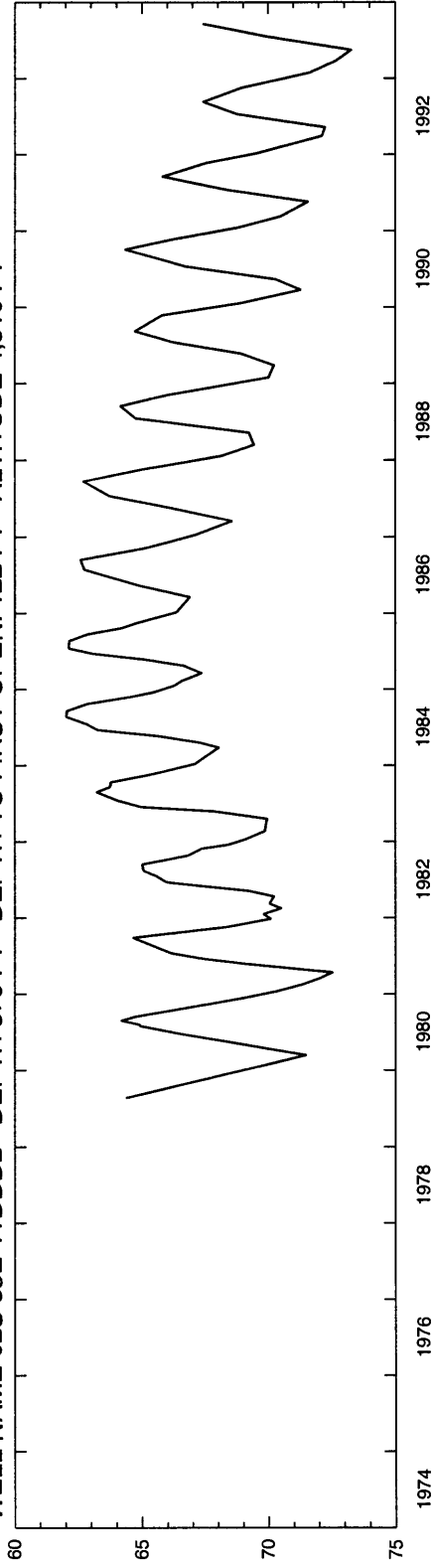


BINGHAM COUNTY

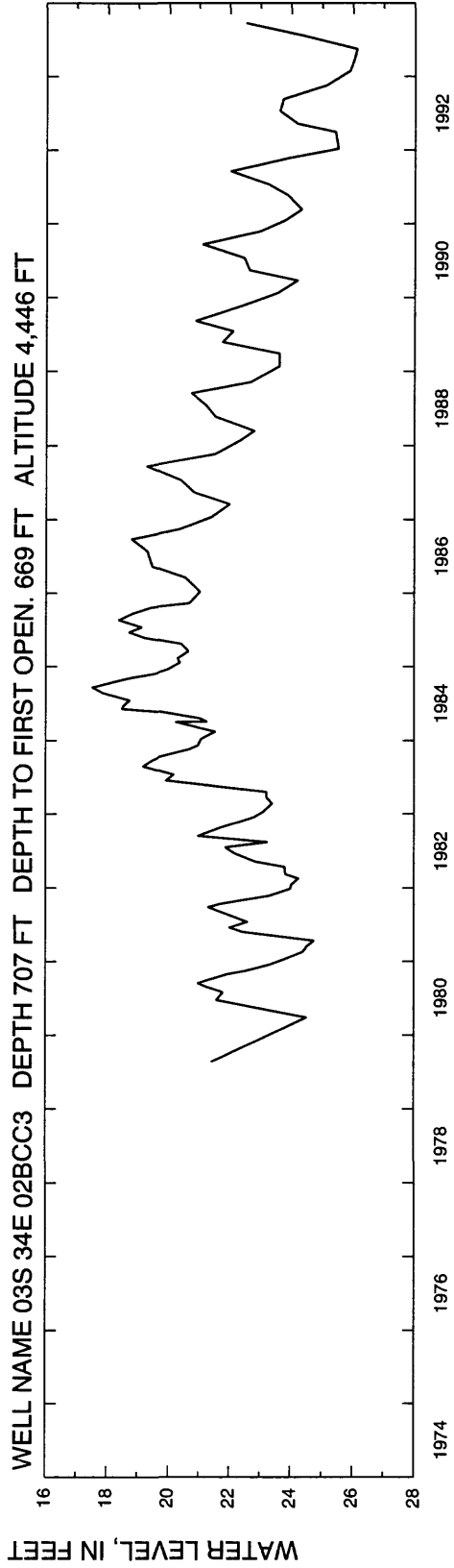
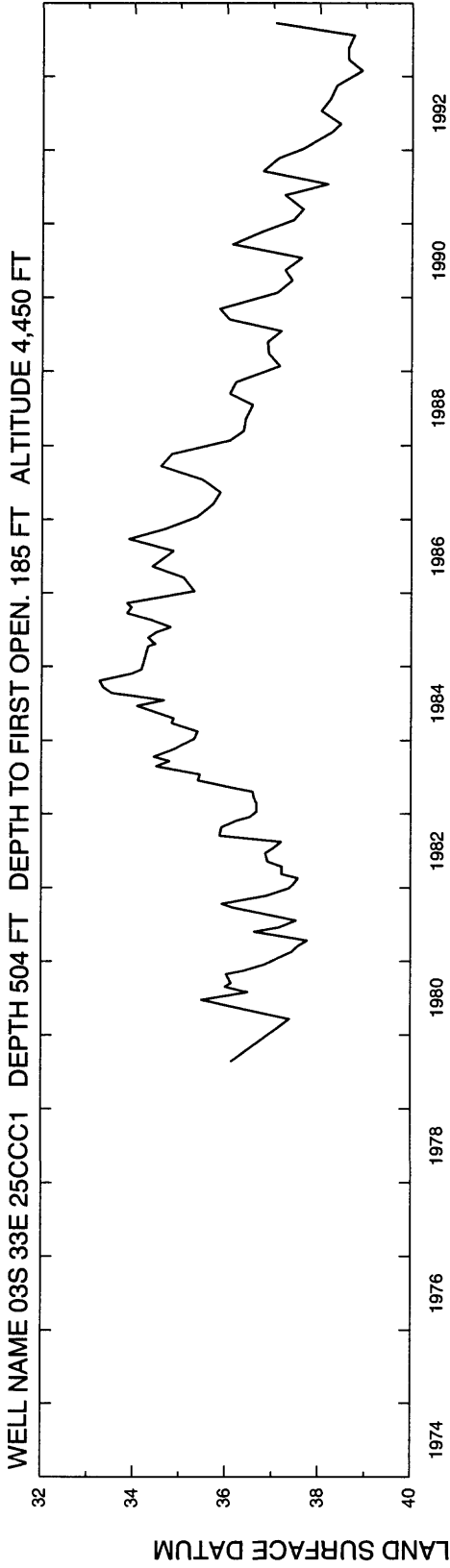
WELL NAME 02S 35E 11DDD1 DEPTH 97 FT ALTITUDE 4,510 FT



WELL NAME 02S 35E 11DDD2 DEPTH 376 FT ALTITUDE 4,510 FT

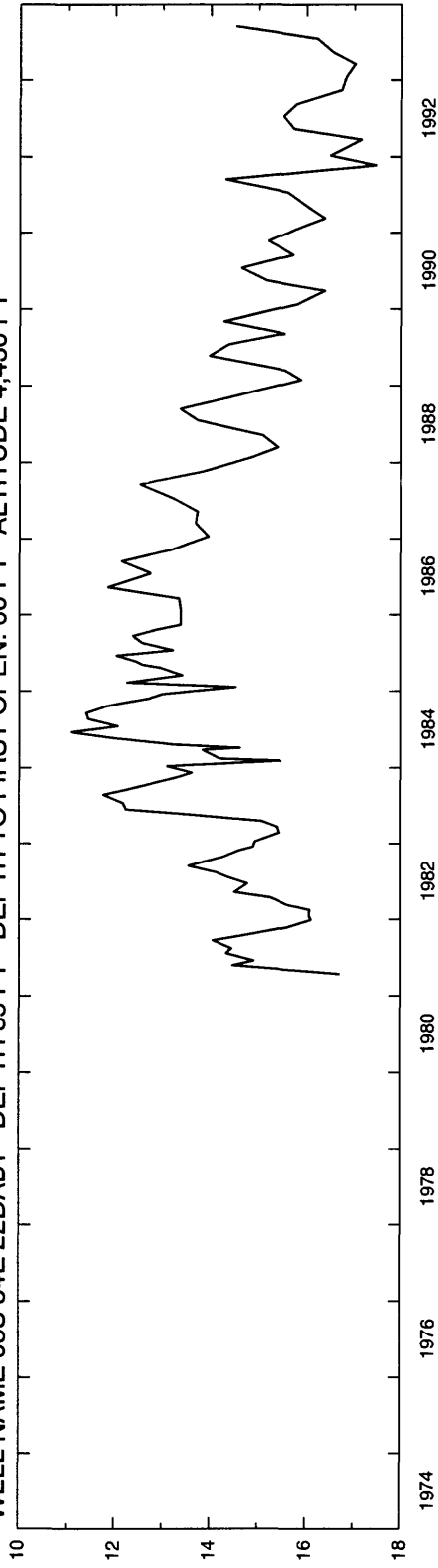


BINGHAM COUNTY

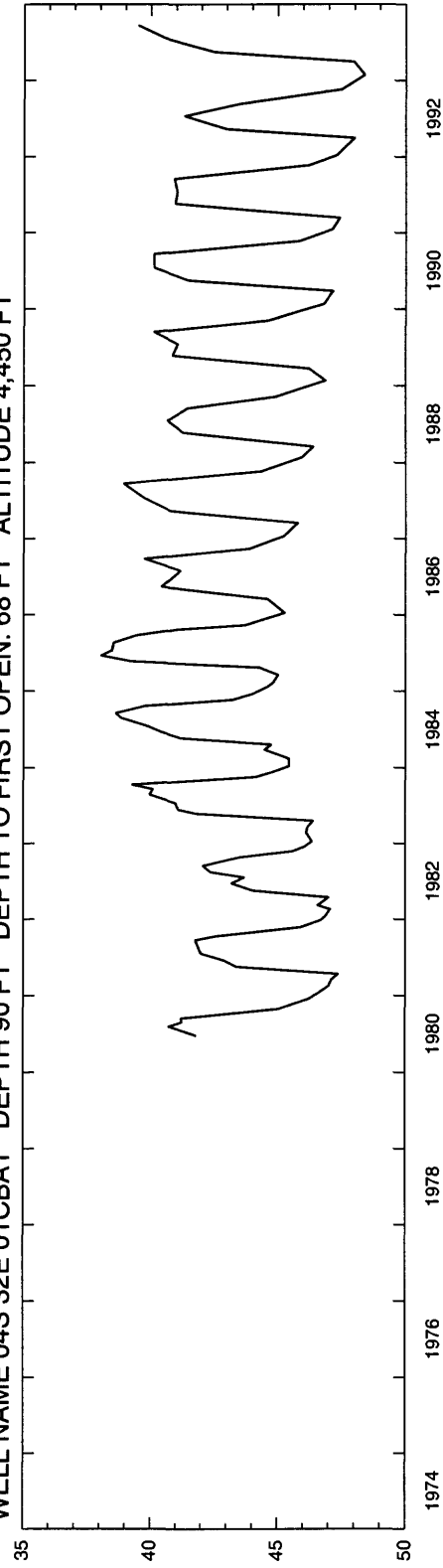


BINGHAM COUNTY

WELL NAME 03S 34E 22DAB1 DEPTH 85 FT DEPTH TO FIRST OPEN. 60 FT ALTITUDE 4,430 FT

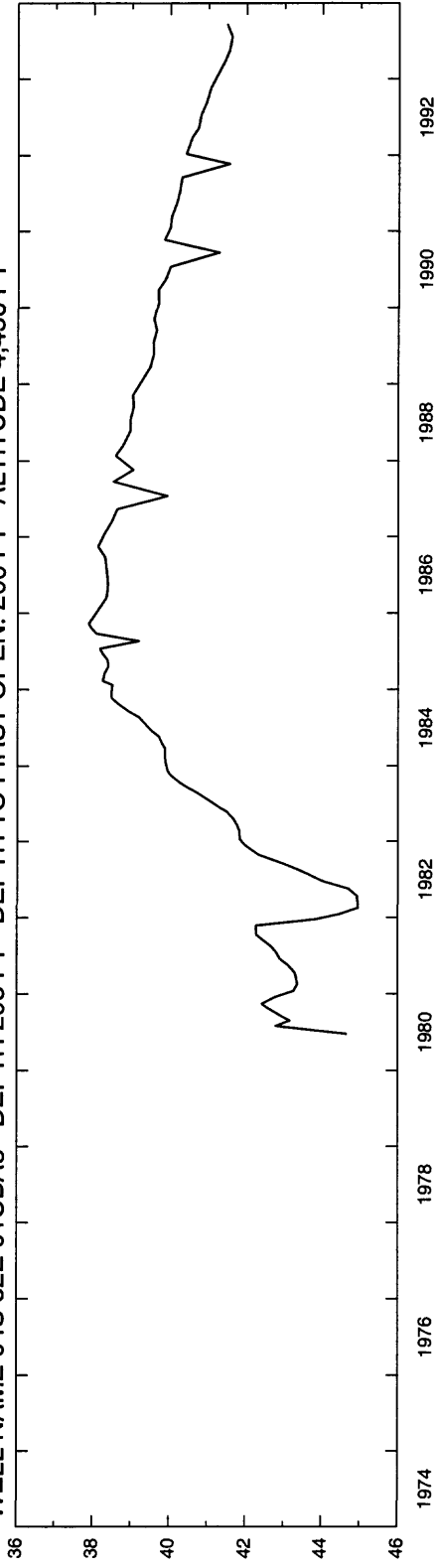


WELL NAME 04S 32E 01CBA1 DEPTH 90 FT DEPTH TO FIRST OPEN. 68 FT ALTITUDE 4,450 FT

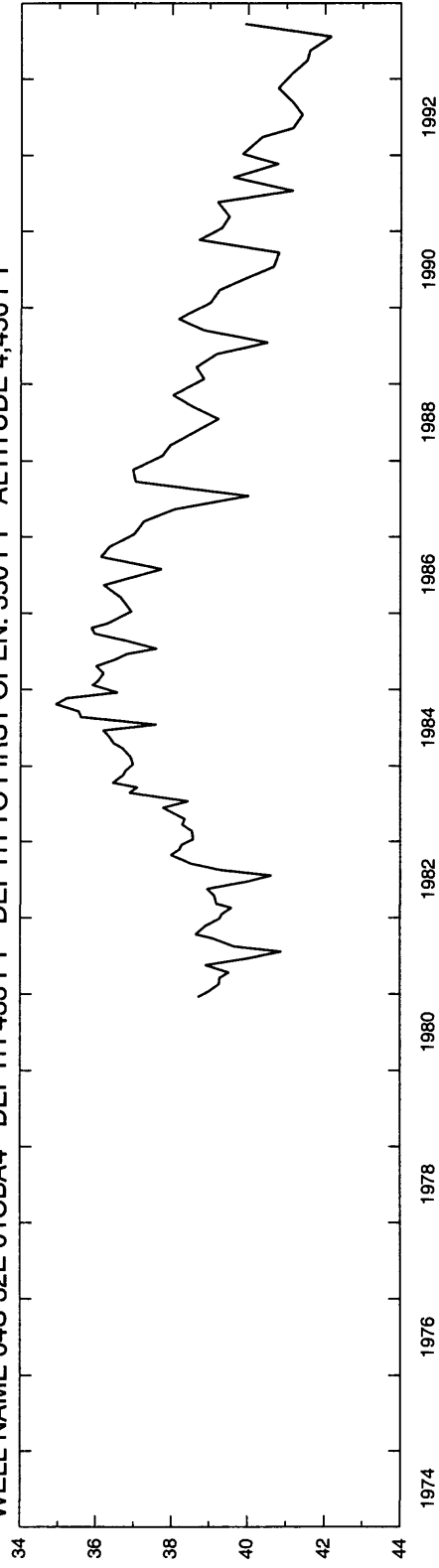


BINGHAM COUNTY

WELL NAME 04S 32E 01CBA3 DEPTH 295 FT DEPTH TO FIRST OPEN. 266 FT ALTITUDE 4,450 FT



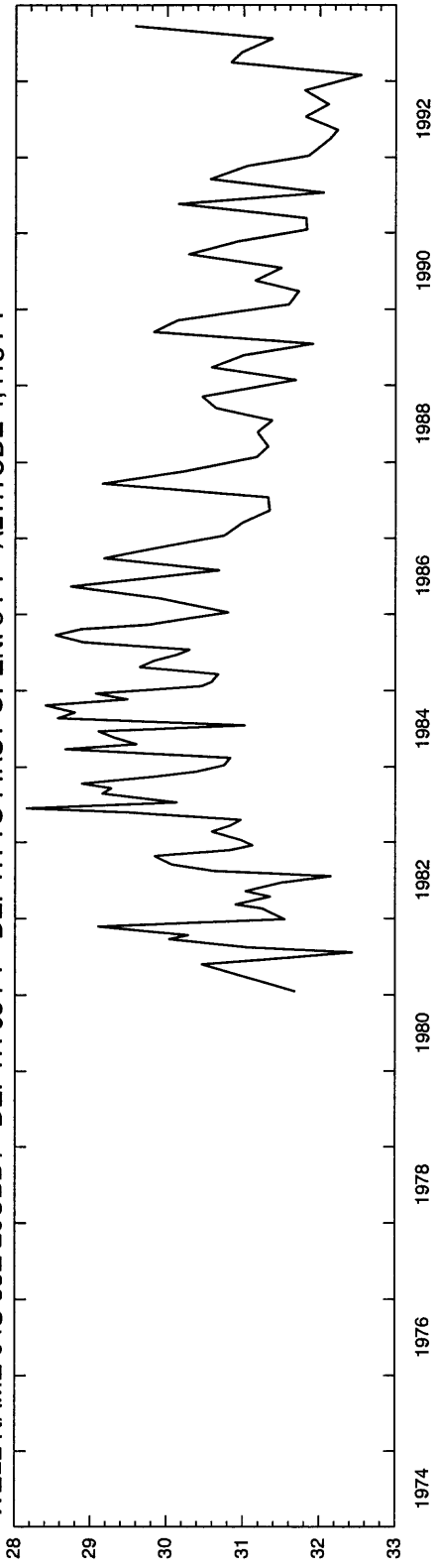
WELL NAME 04S 32E 01CBA4 DEPTH 433 FT DEPTH TO FIRST OPEN. 350 FT ALTITUDE 4,450 FT



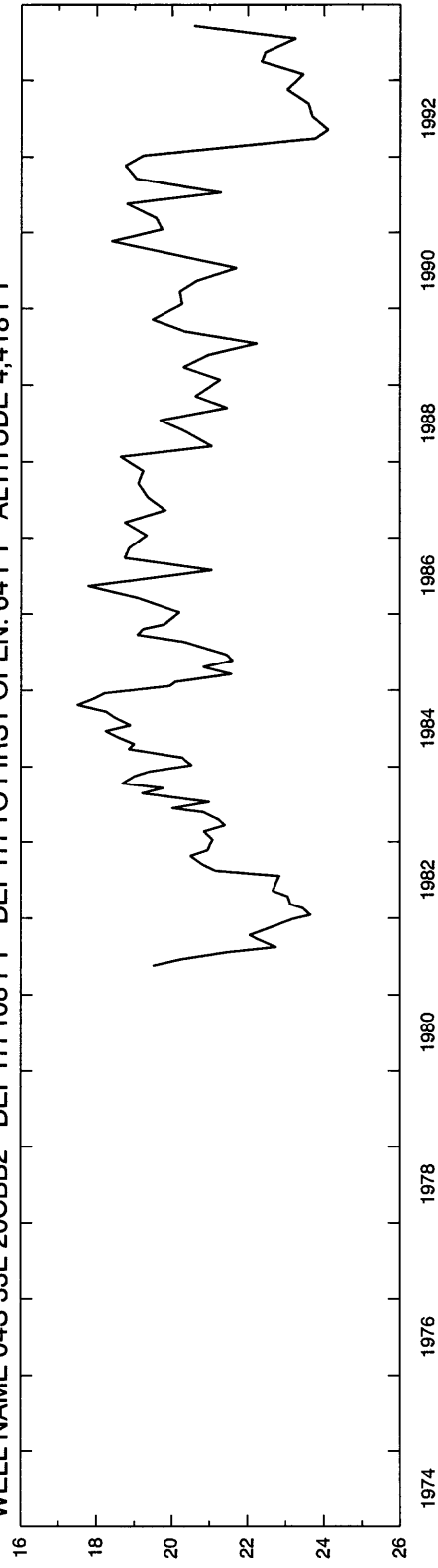
WATER LEVEL, IN FEET BELOW LAND SURFACE DATUM

BINGHAM COUNTY

WELL NAME 04S 33E 20CBB1 DEPTH 65 FT DEPTH TO FIRST OPEN. 5 FT ALTITUDE 4,418 FT

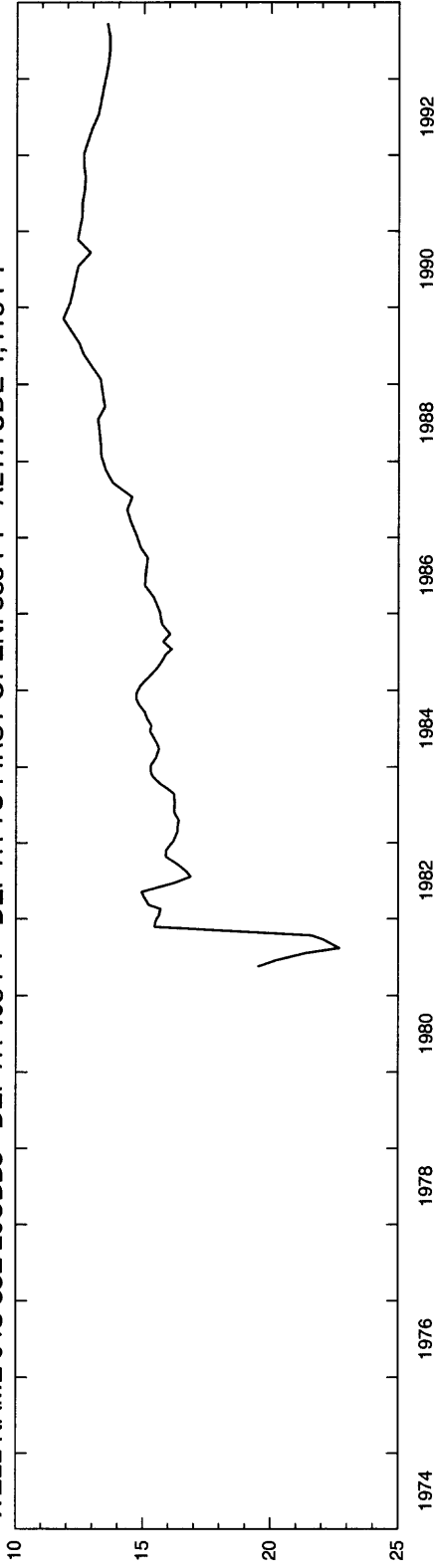


WELL NAME 04S 33E 20CBB2 DEPTH 108 FT DEPTH TO FIRST OPEN. 64 FT ALTITUDE 4,418 FT

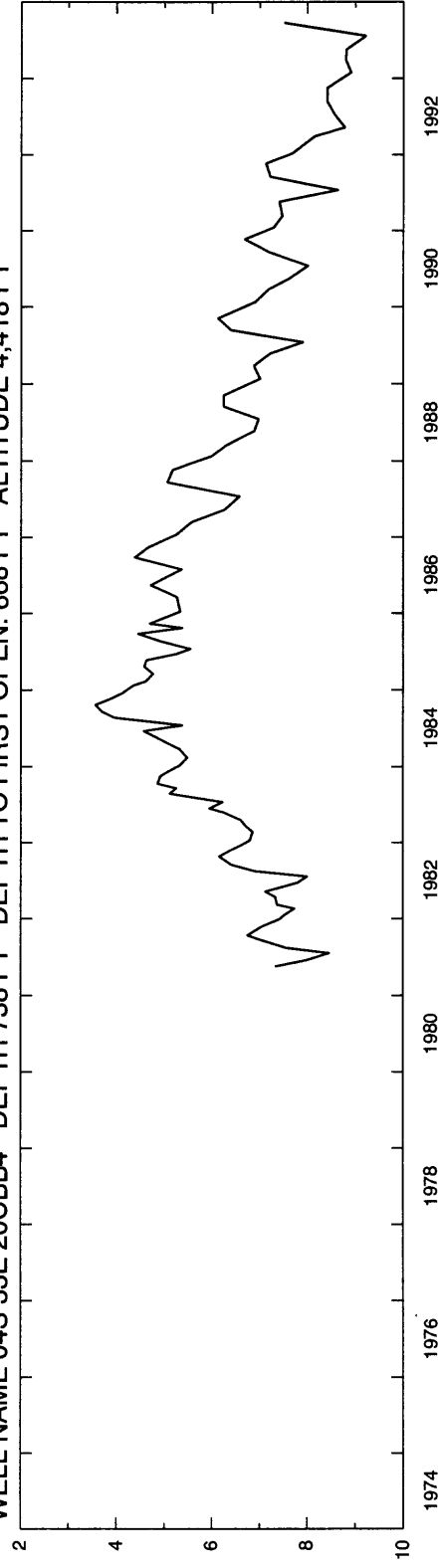


BINGHAM COUNTY

WELL NAME 04S 33E 20CBB3 DEPTH 405 FT DEPTH TO FIRST OPEN. 385 FT ALTITUDE 4,418 FT

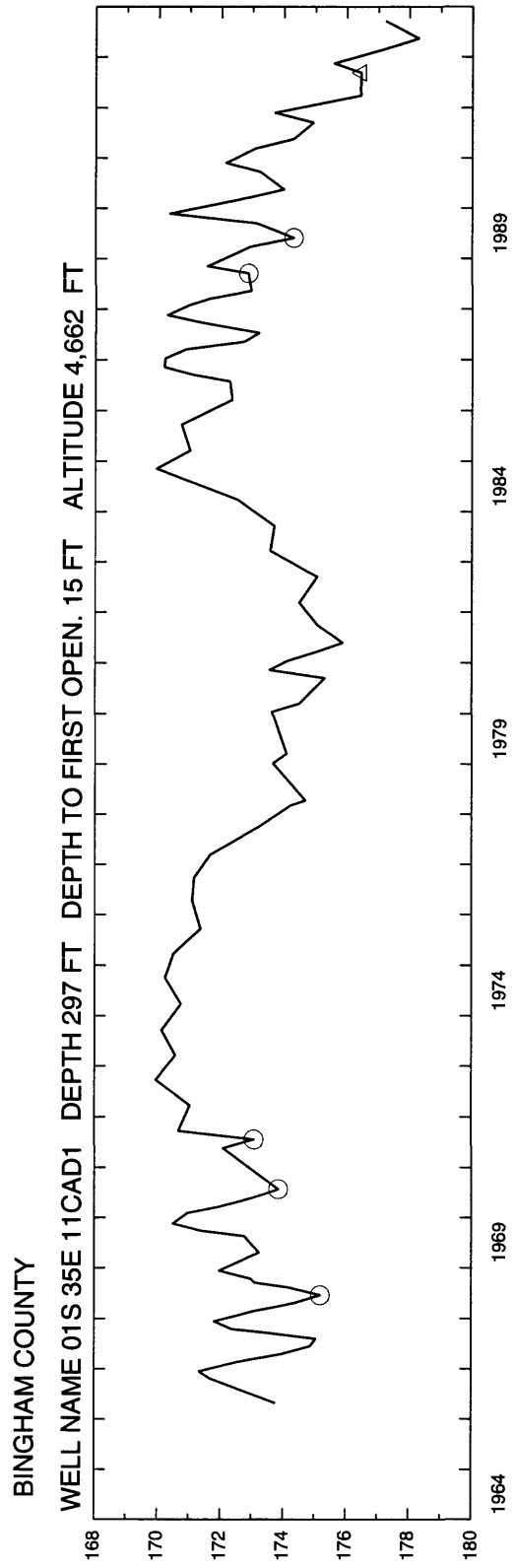


WELL NAME 04S 33E 20CBB4 DEPTH 738 FT DEPTH TO FIRST OPEN. 668 FT ALTITUDE 4,418 FT



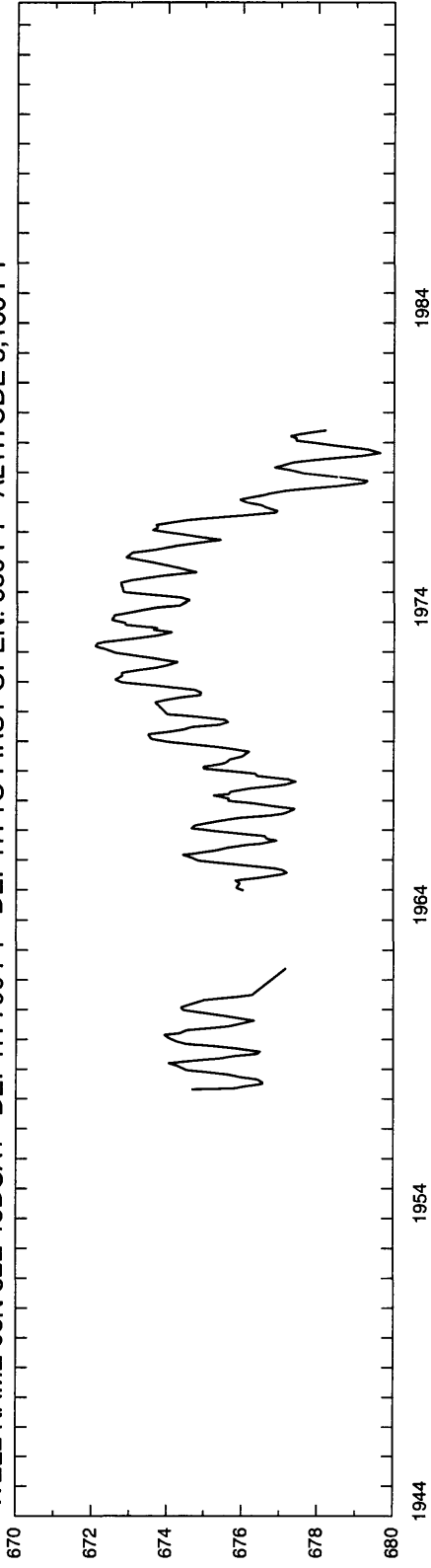
WATER LEVEL, IN FEET BELOW LAND SURFACE DATUM

WATER LEVEL, IN FEET BELOW LAND SURFACE DATUM

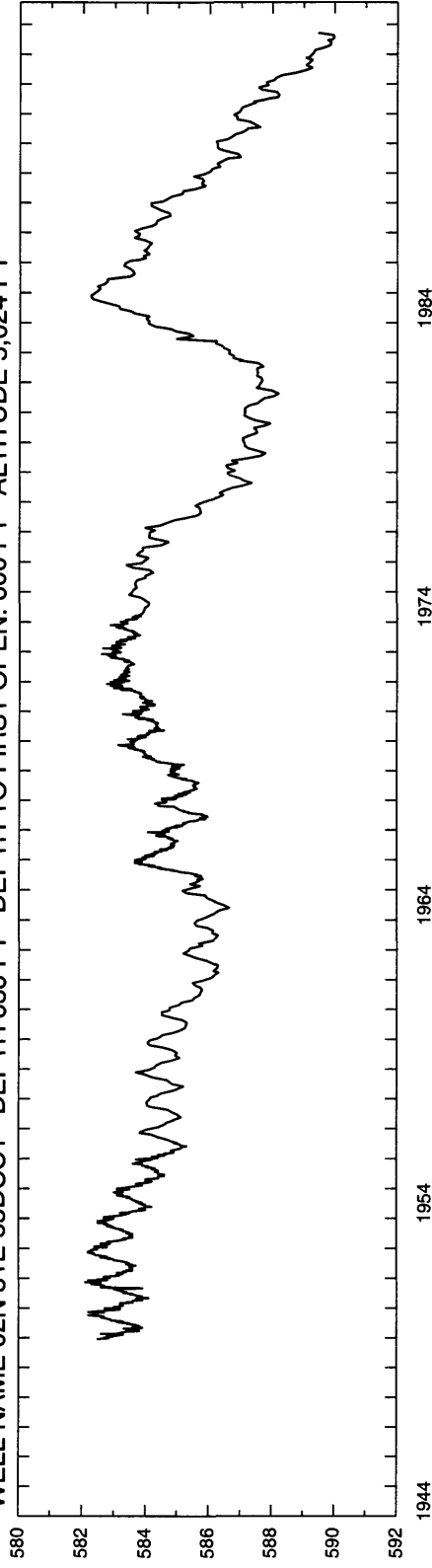


BINGHAM COUNTY

WELL NAME 03N 32E 13DCA1 DEPTH 790 FT DEPTH TO FIRST OPEN. 680 FT ALTITUDE 5,166 FT

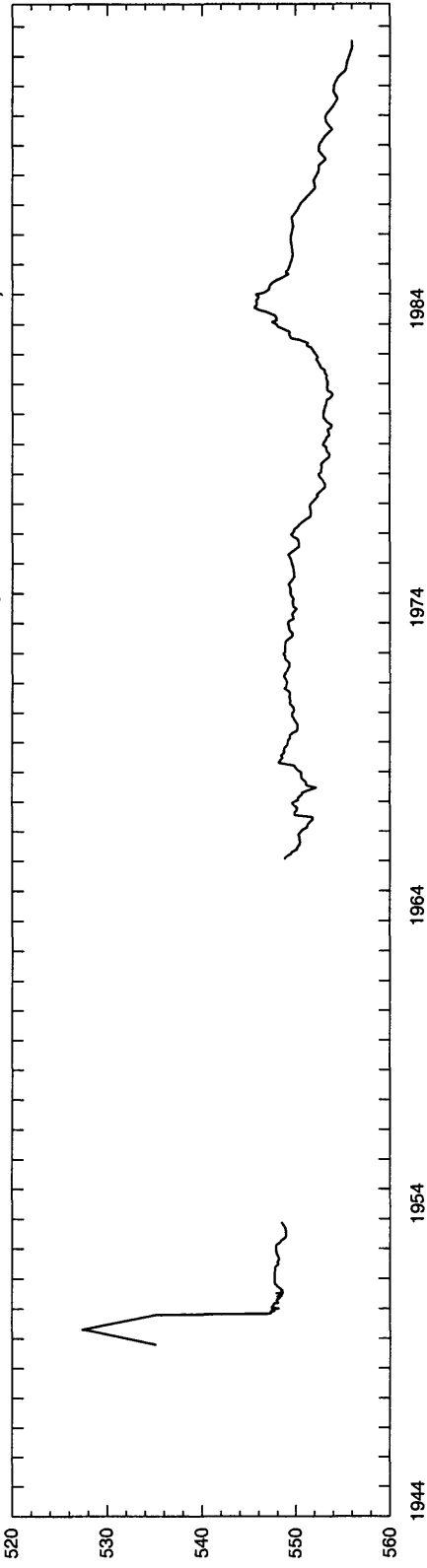


WELL NAME 02N 31E 35DCC1 DEPTH 636 FT DEPTH TO FIRST OPEN. 600 FT ALTITUDE 5,024 FT

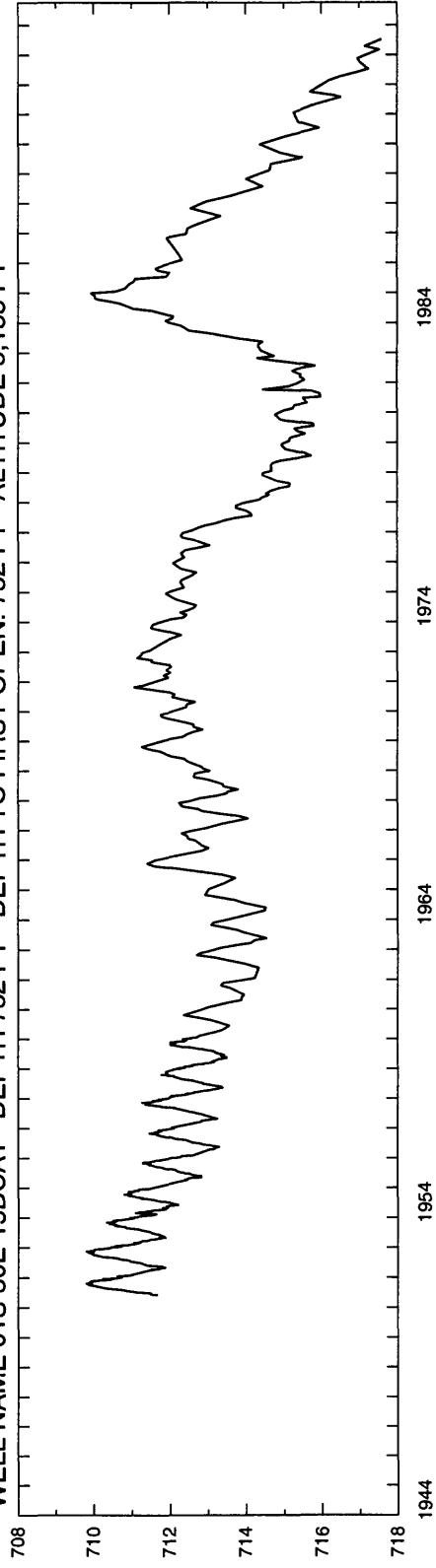


BINGHAM COUNTY

WELL NAME 01N 30E 10BBA1 DEPTH 564 FT DEPTH TO FIRST OPEN. UNKNOWN ALTITUDE 4,979 FT

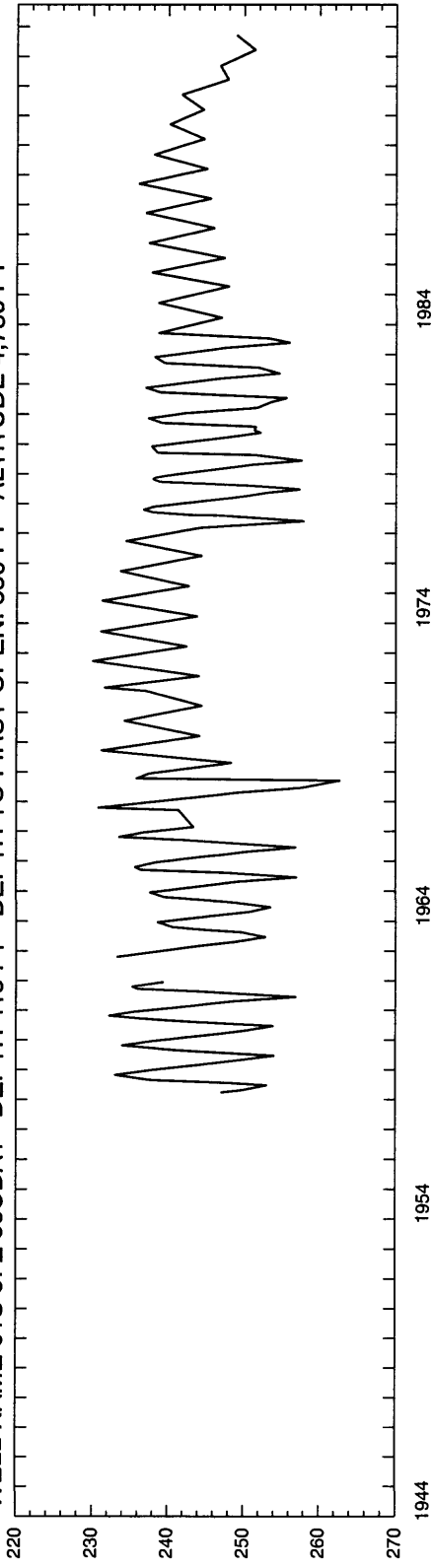


WELL NAME 01S 30E 15BCA1 DEPTH 752 FT DEPTH TO FIRST OPEN. 752 FT ALTITUDE 5,133 FT

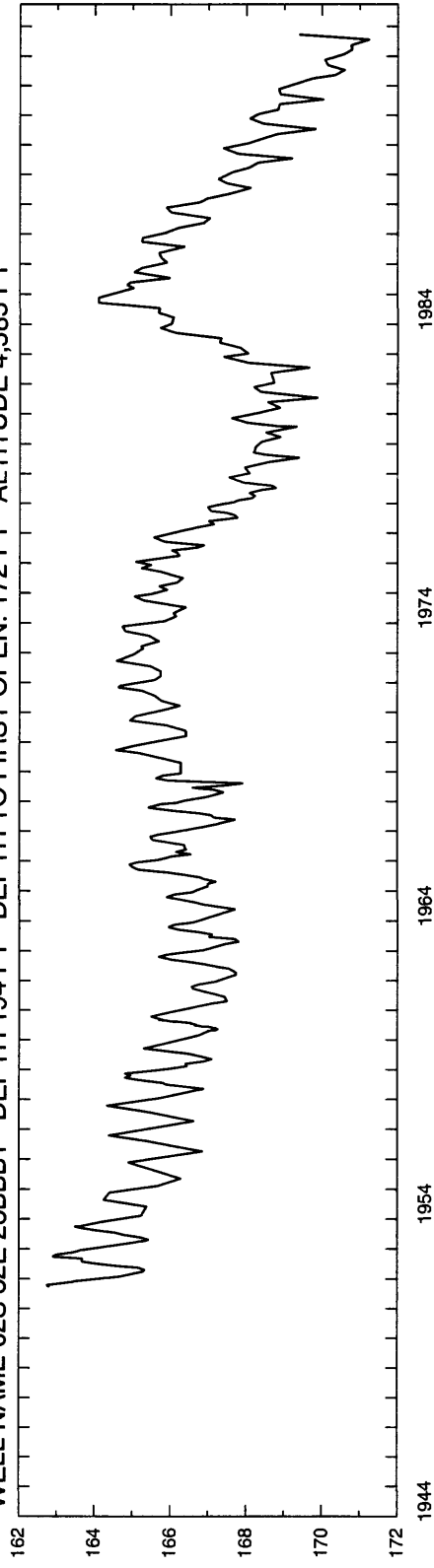


BINGHAM COUNTY

WELL NAME 01S 37E 36CDA1 DEPTH 415 FT DEPTH TO FIRST OPEN. 350 FT ALTITUDE 4,780 FT

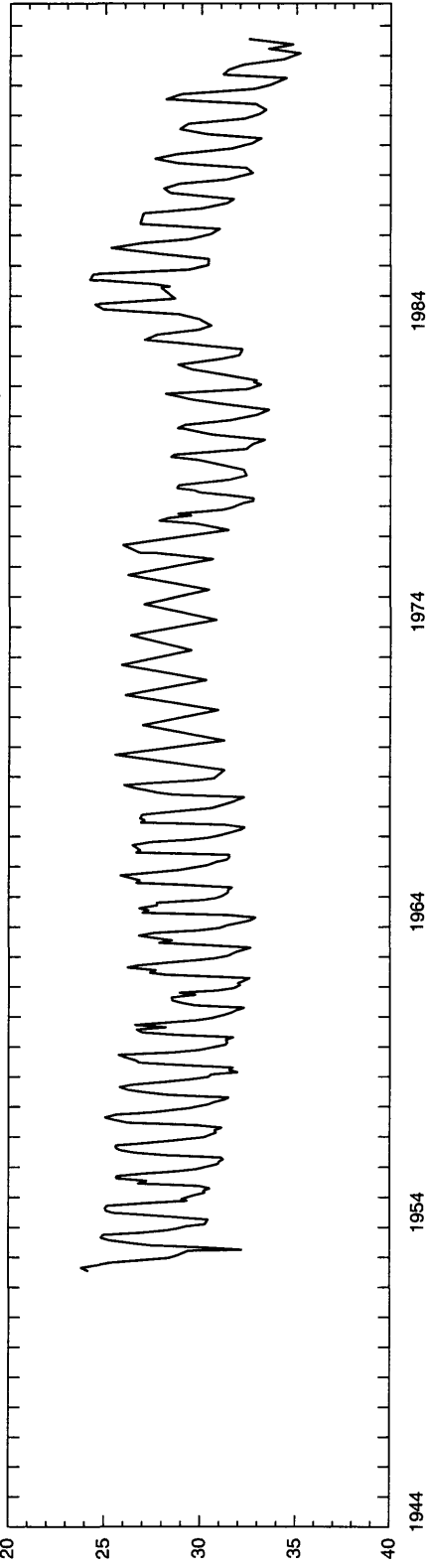


WELL NAME 02S 32E 23BBB1 DEPTH 194 FT DEPTH TO FIRST OPEN. 172 FT ALTITUDE 4,585 FT

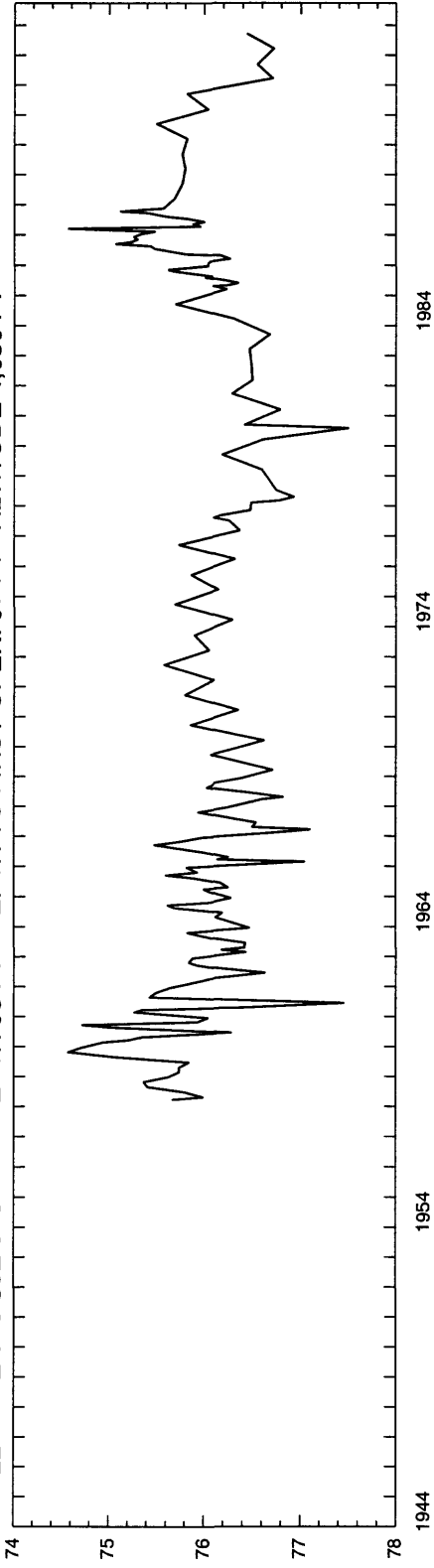


BINGHAM COUNTY

WELL NAME 02S 34E 33BBA1 DEPTH 40 FT DEPTH TO FIRST OPEN. 5 FT ALTITUDE 4,457 FT

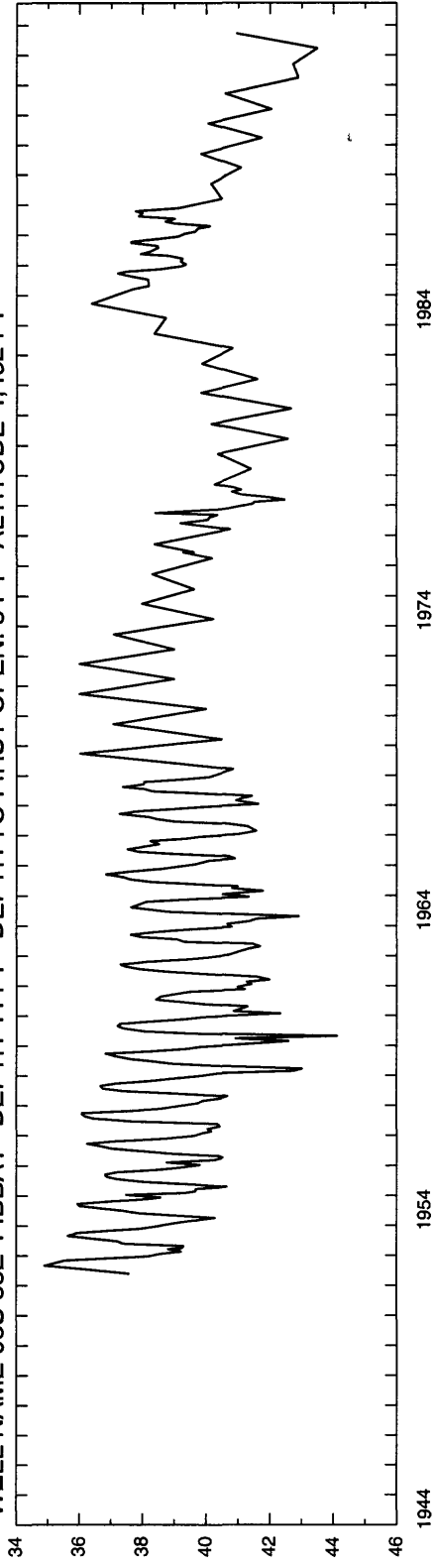


WELL NAME 02S 36E 36CDD1 DEPTH 98 FT DEPTH TO FIRST OPEN. 97 FT ALTITUDE 4,636 FT

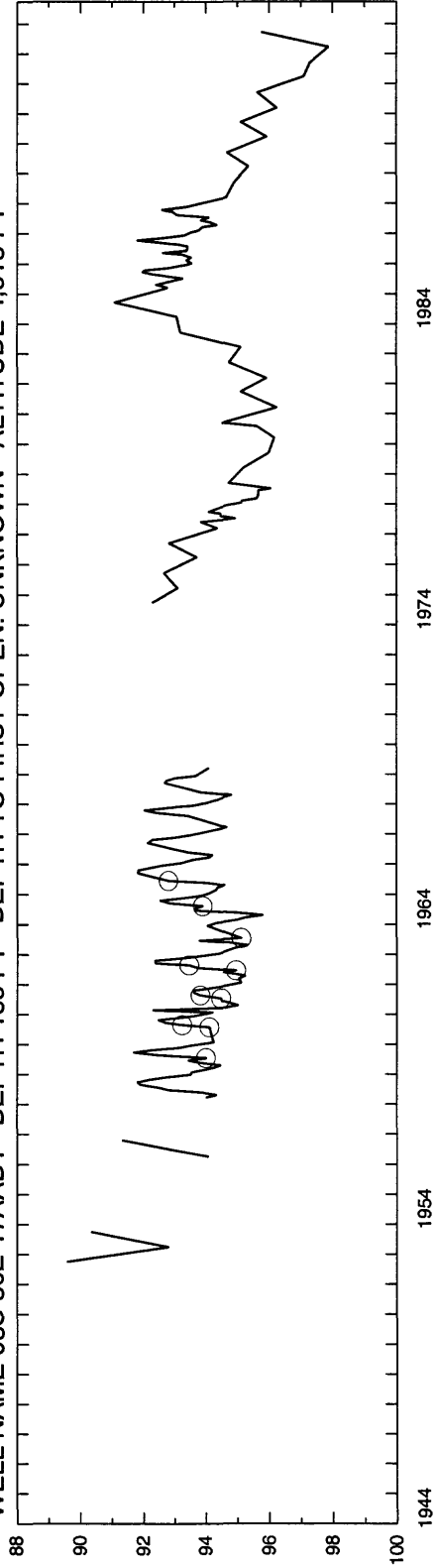


BINGHAM COUNTY

WELL NAME 03S 33E 14BBA1 DEPTH 44 FT DEPTH TO FIRST OPEN. 3 FT ALTITUDE 4,462 FT

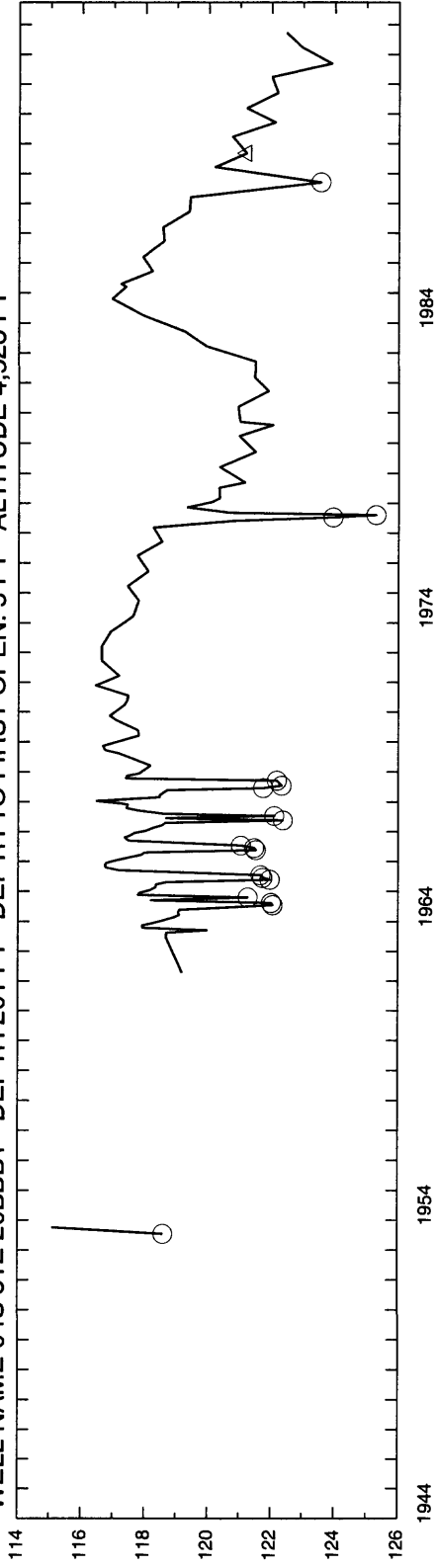


WELL NAME 03S 36E 17AAD1 DEPTH 185 FT DEPTH TO FIRST OPEN. UNKNOWN ALTITUDE 4,513 FT

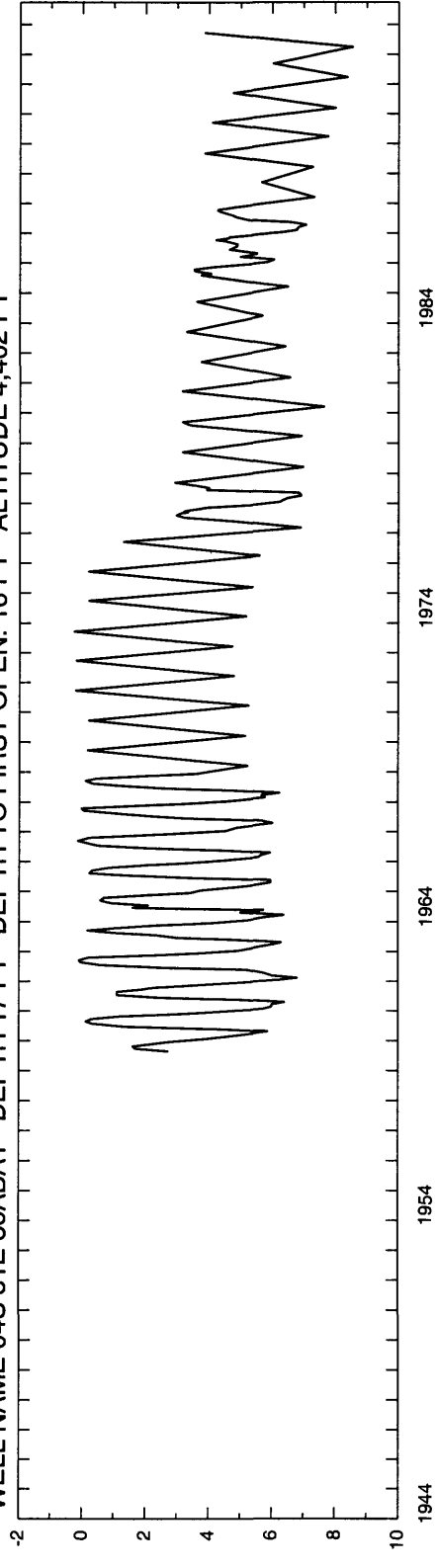


BINGHAM COUNTY

WELL NAME 04S 31E 20BBB1 DEPTH 201 FT DEPTH TO FIRST OPEN. 5 FT ALTITUDE 4,523 FT

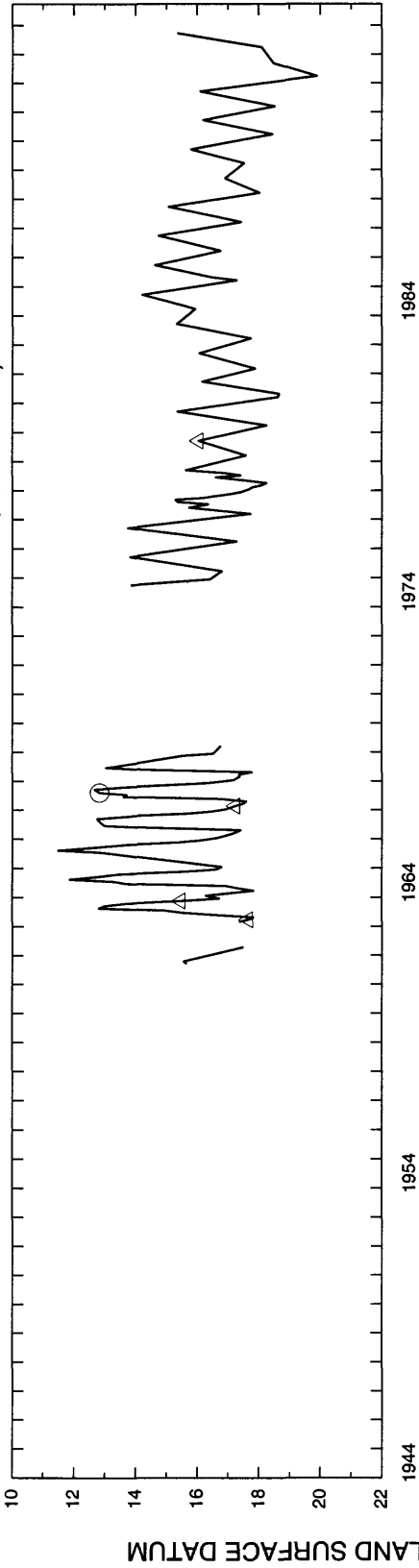


WELL NAME 04S 31E 36ABA1 DEPTH 17 FT DEPTH TO FIRST OPEN. 16 FT ALTITUDE 4,402 FT

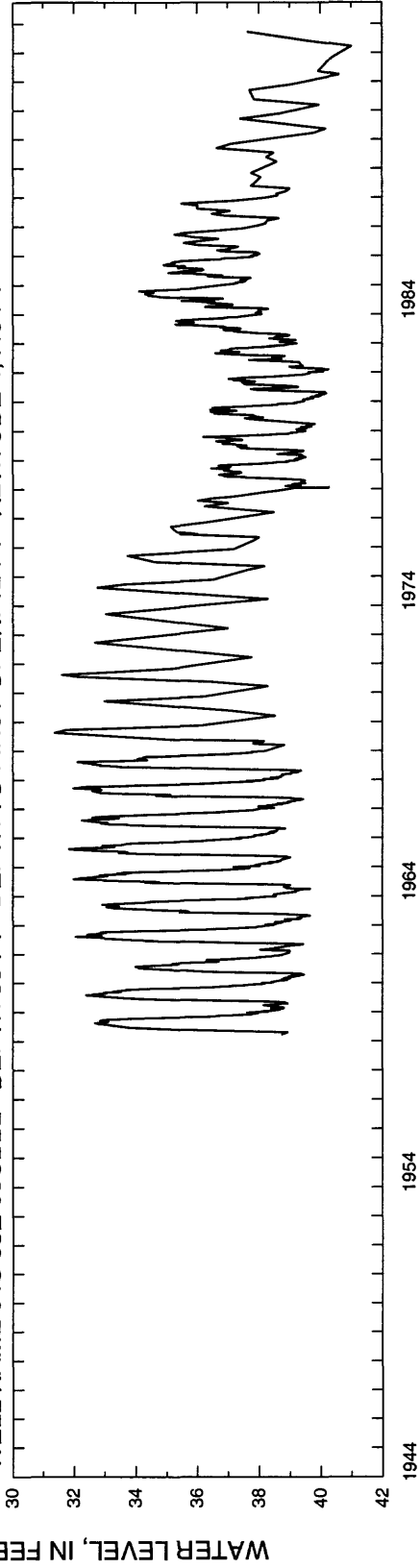


BINGHAM COUNTY

WELL NAME 04S 32E 13CBB1 DEPTH 60 FT DEPTH TO FIRST OPEN. 60 FT ALTITUDE 4,411 FT

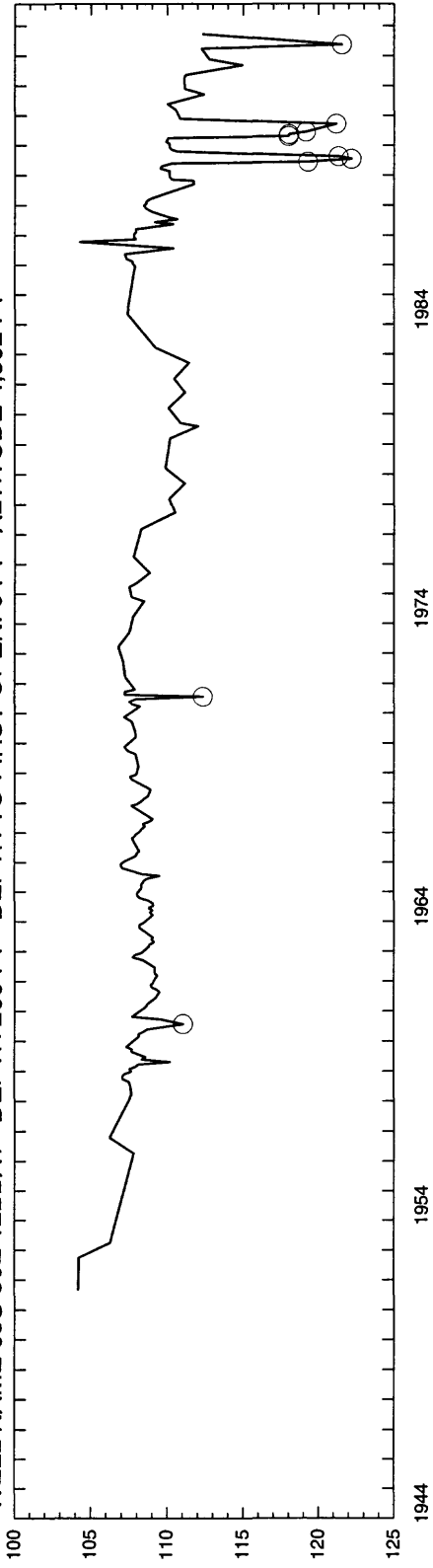


WELL NAME 04S 33E 03CBB2 DEPTH 53 FT DEPTH TO FIRST OPEN. 12 FT ALTITUDE 4,448 FT

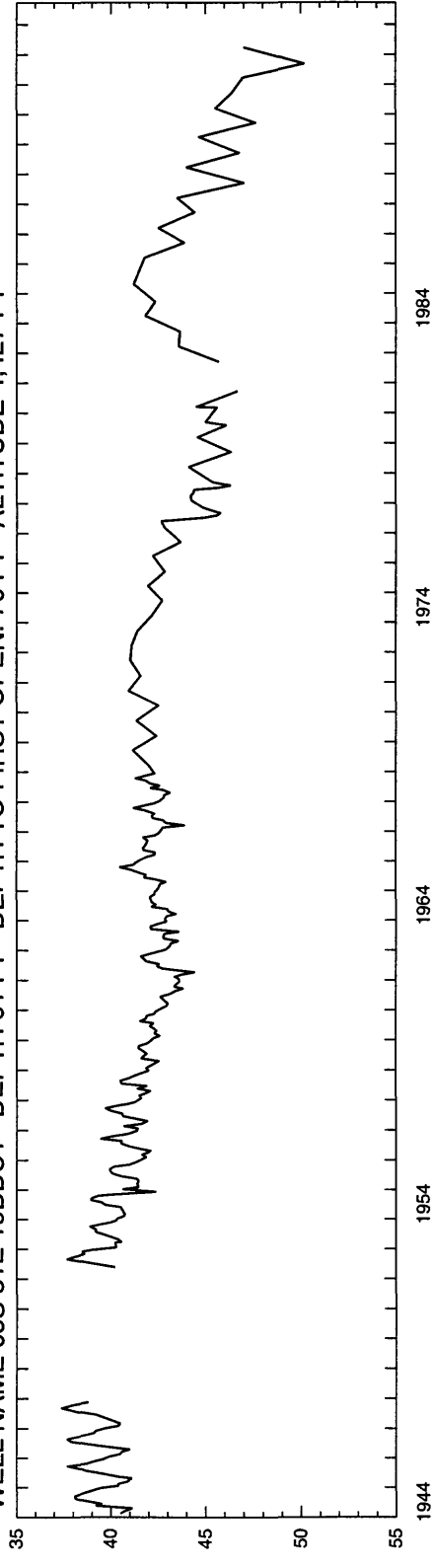


BINGHAM COUNTY

WELL NAME 05S 30E 12BBA1 DEPTH 200 FT DEPTH TO FIRST OPEN. 6 FT ALTITUDE 4,502 FT

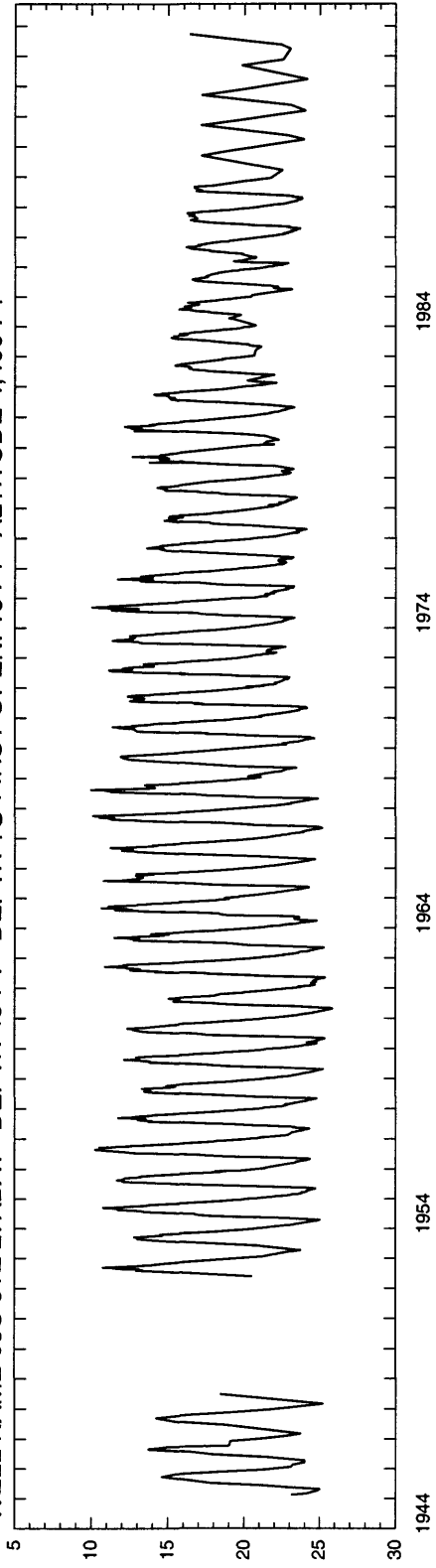


WELL NAME 05S 31E 19DDC1 DEPTH 61 FT DEPTH TO FIRST OPEN. 70 FT ALTITUDE 4,427 FT

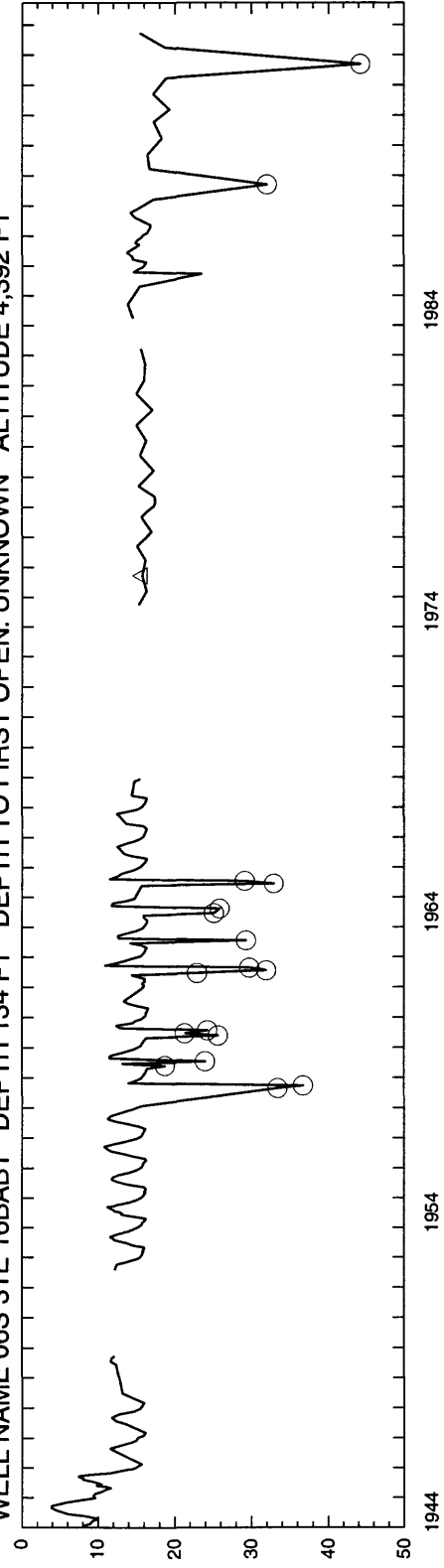


BINGHAM COUNTY

WELL NAME 05S 31E 27ABA1 DEPTH 49 FT DEPTH TO FIRST OPEN. 16 FT ALTITUDE 4,400 FT




WELL NAME 06S 31E 16BAB1 DEPTH 134 FT DEPTH TO FIRST OPEN. UNKNOWN ALTITUDE 4,392 FT



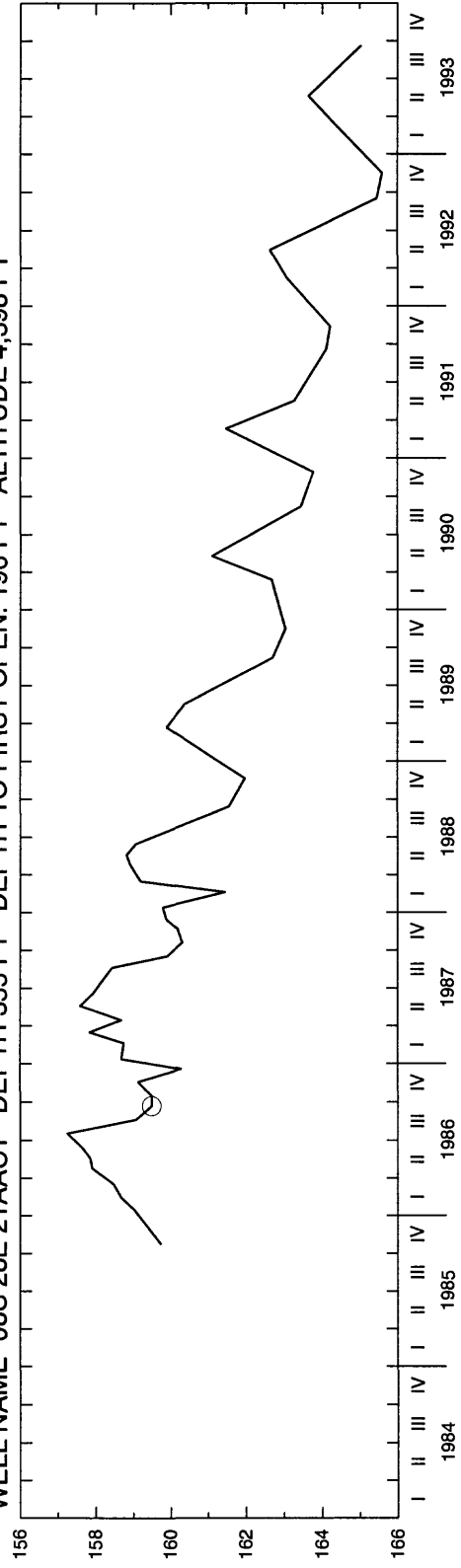
Blaine

BLAINE COUNTY

WELL NAME 01S 22E 09CCA2 DEPTH 209 FT DEPTH TO FIRST OPEN. UNKNOWN ALTITUDE 4,863 FT

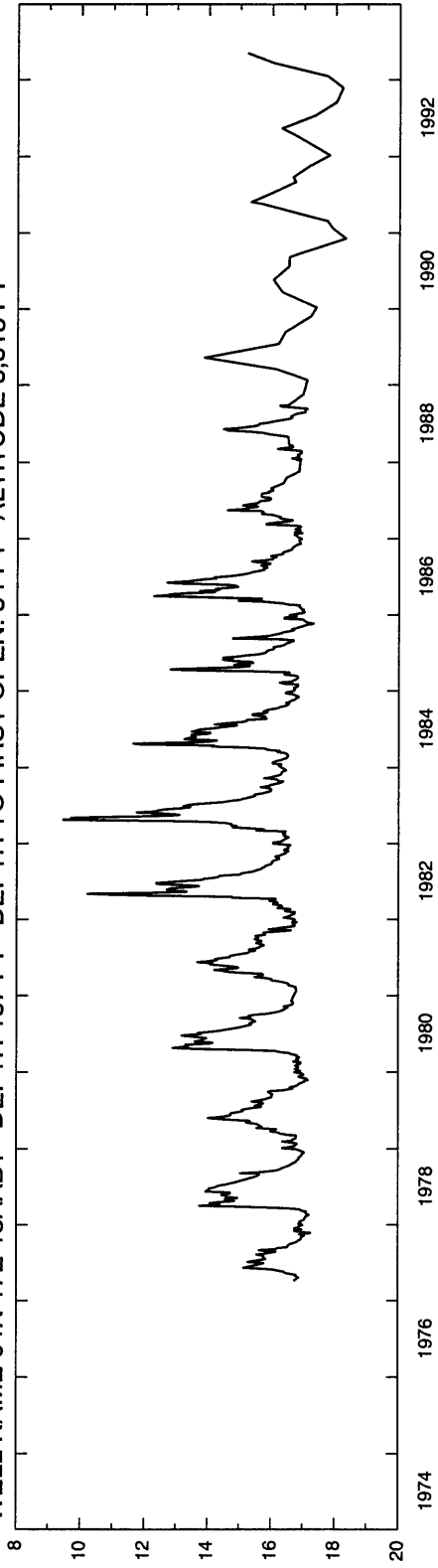


WELL NAME 08S 28E 21AAC1 DEPTH 355 FT DEPTH TO FIRST OPEN. 196 FT ALTITUDE 4,398 FT

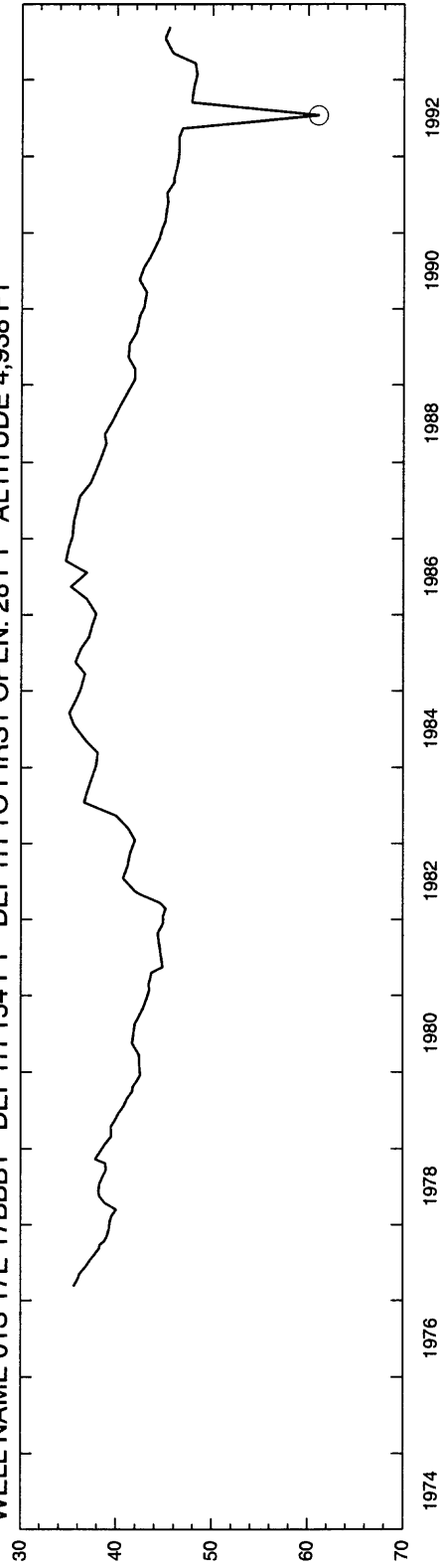


BLAINE COUNTY

WELL NAME 04N 17E 13AAB1 DEPTH 187 FT DEPTH TO FIRST OPEN. 54 FT ALTITUDE 5,813 FT



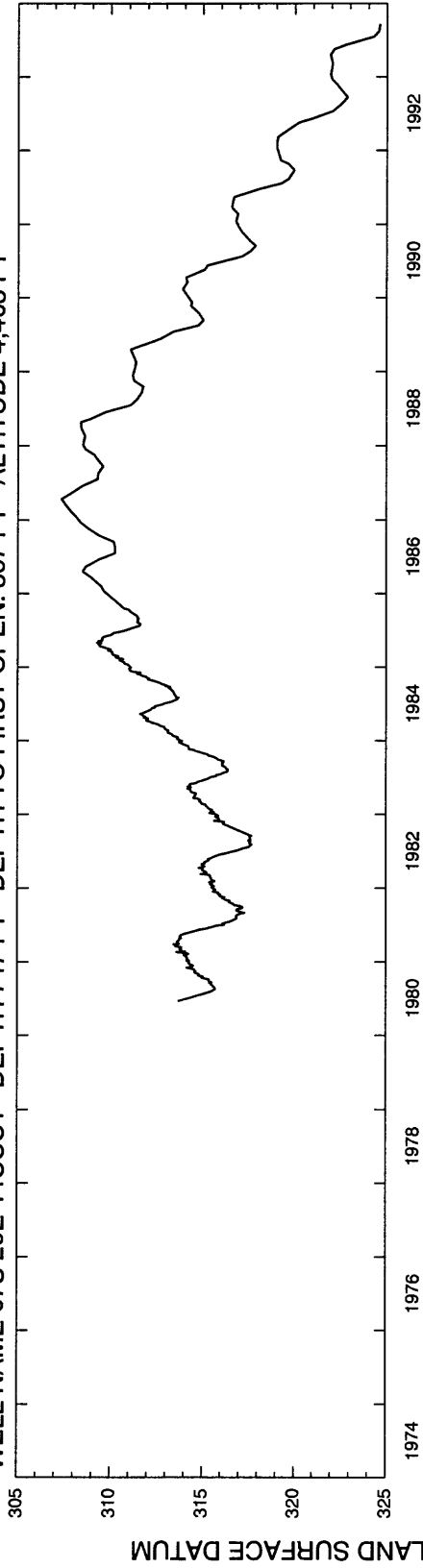
WELL NAME 01S 17E 17BBB1 DEPTH 154 FT DEPTH TO FIRST OPEN. 28 FT ALTITUDE 4,938 FT



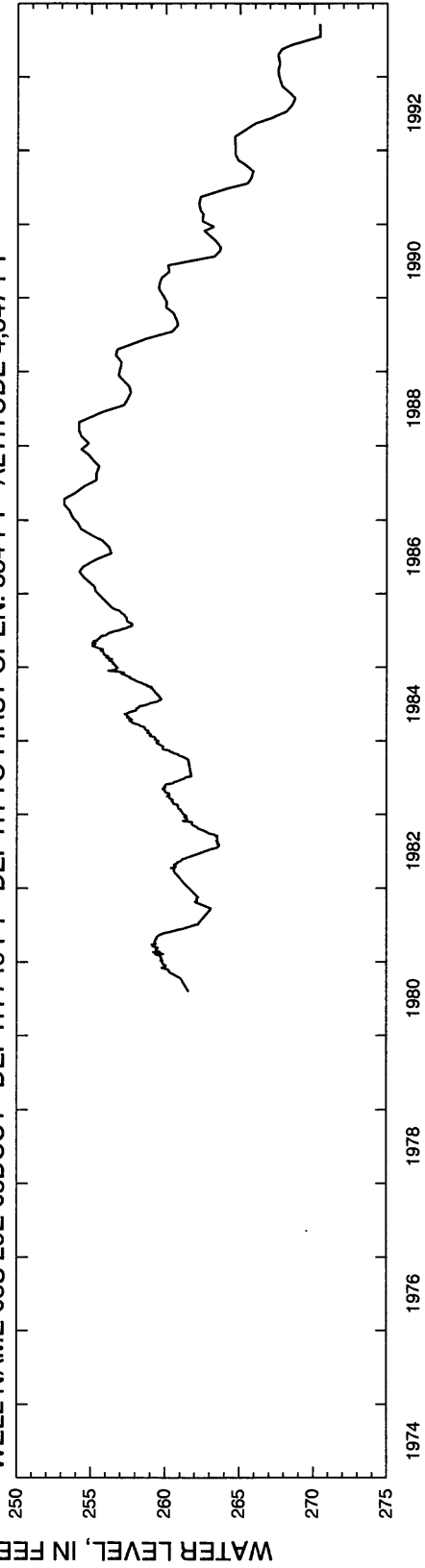
WATER LEVEL, IN FEET BELOW LAND SURFACE DATUM

BLAINE COUNTY

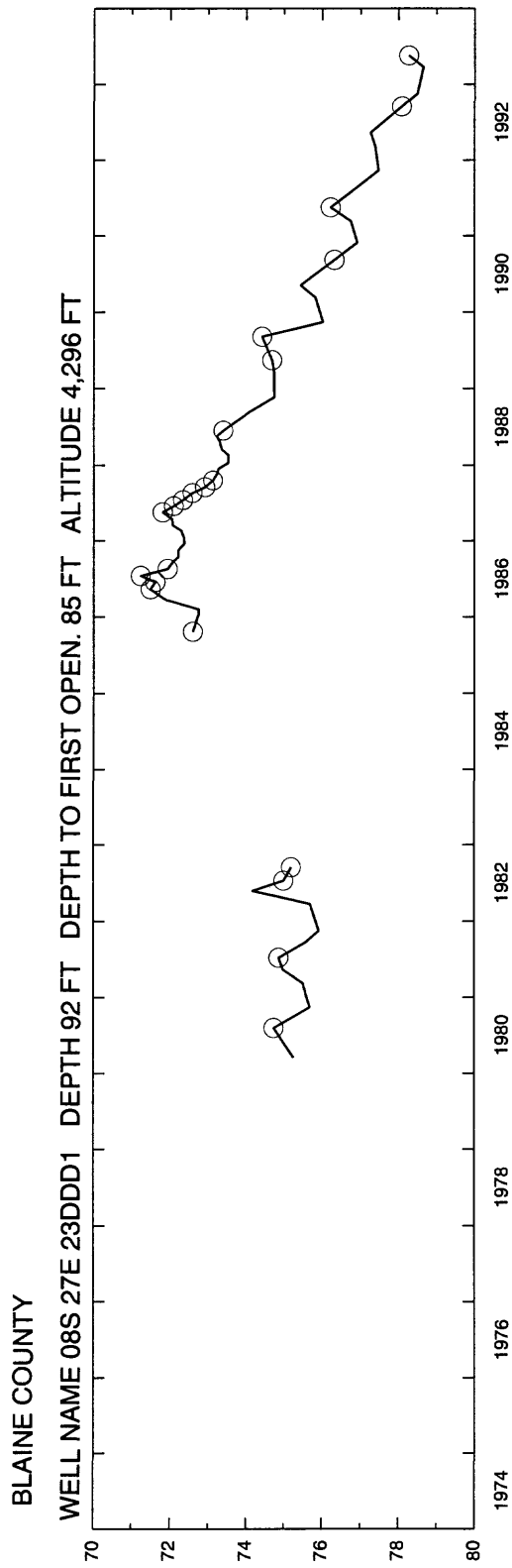
WELL NAME 07S 26E 14CCC1 DEPTH 747 FT DEPTH TO FIRST OPEN. 367 FT ALTITUDE 4,403 FT



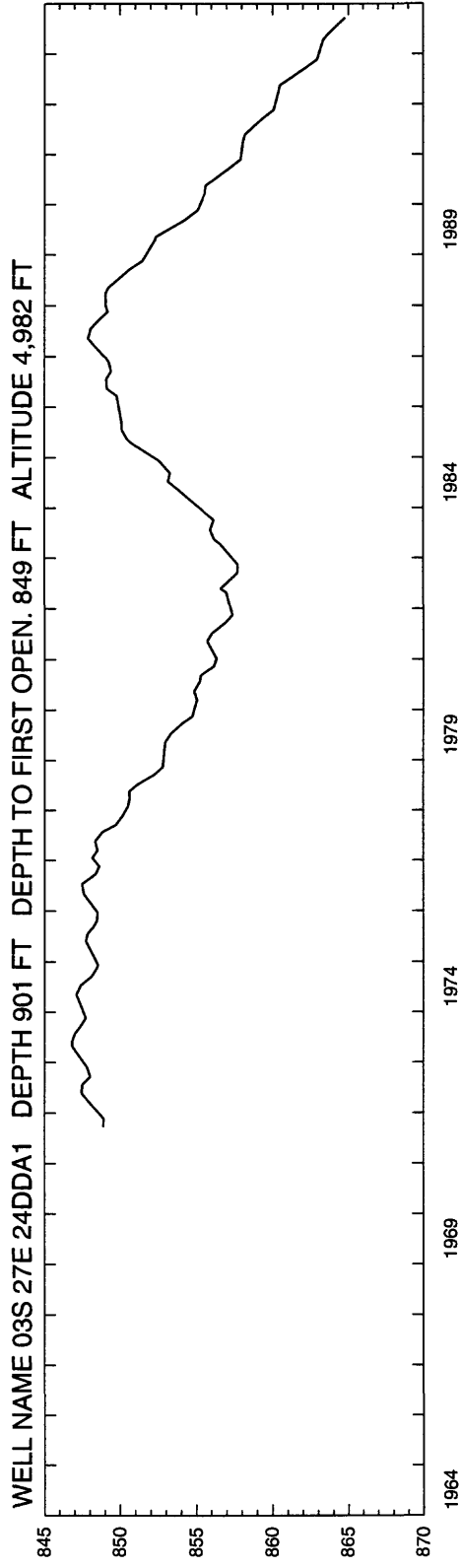
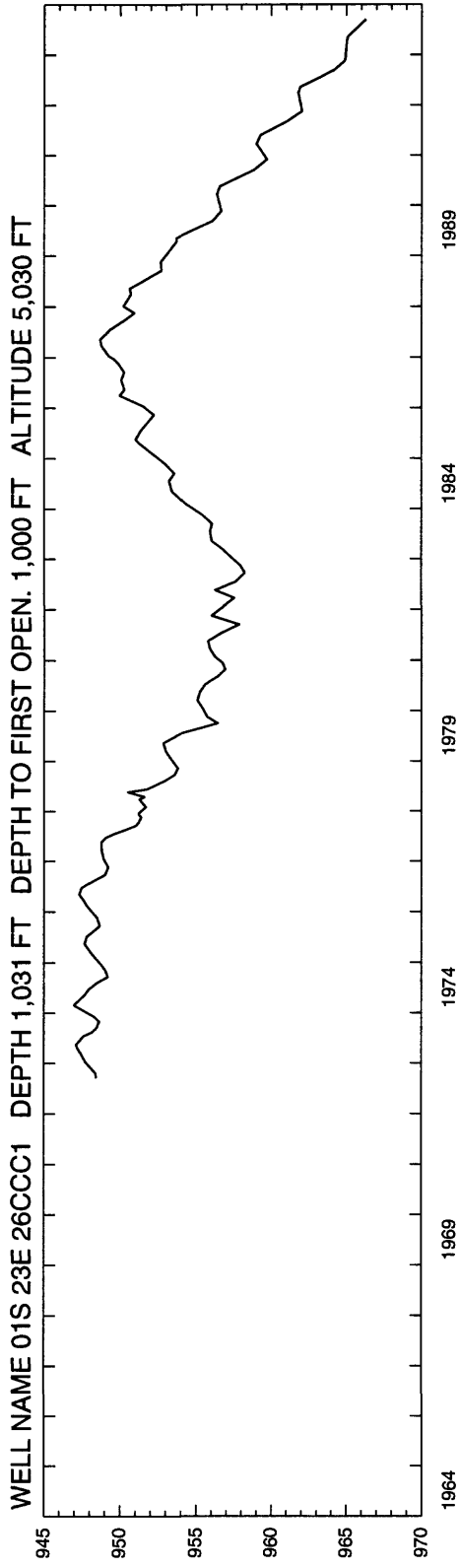
WELL NAME 08S 26E 03DCC1 DEPTH 746 FT DEPTH TO FIRST OPEN. 334 FT ALTITUDE 4,347 FT



WATER LEVEL, IN FEET BELOW LAND SURFACE DATUM

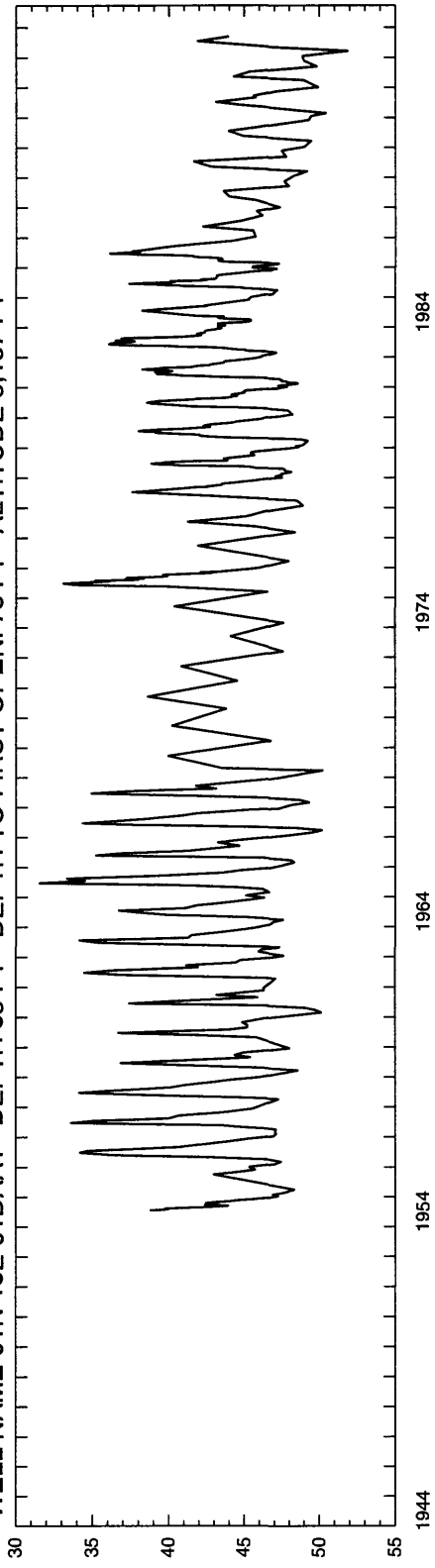


BLAINE COUNTY

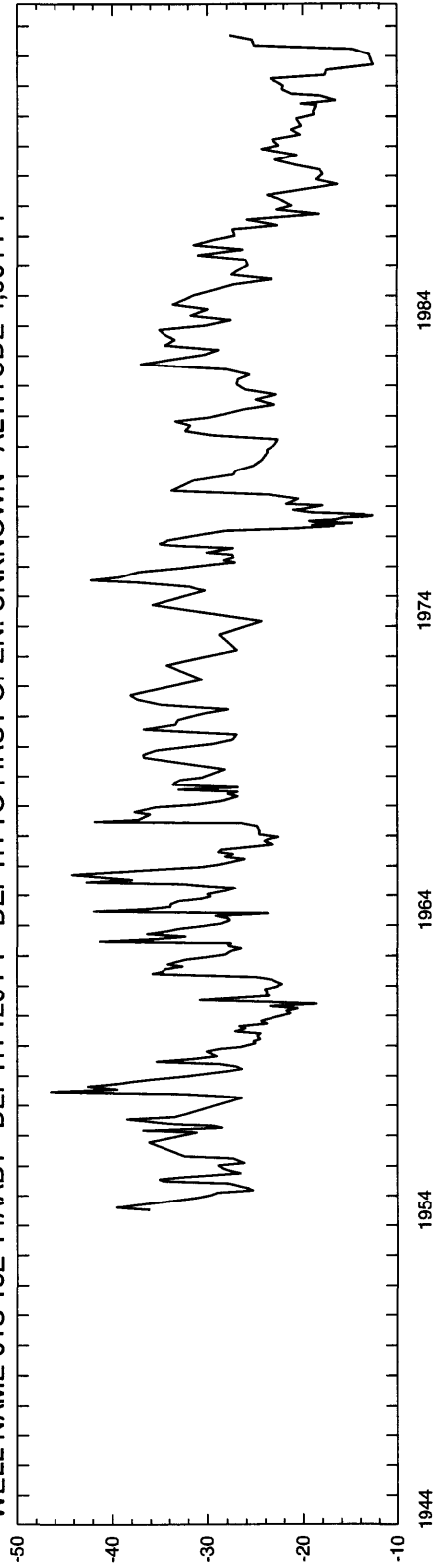


BLAINE COUNTY

WELL NAME 01N 18E 01DAA1 DEPTH 85 FT DEPTH TO FIRST OPEN. 78 FT ALTITUDE 5,137 FT

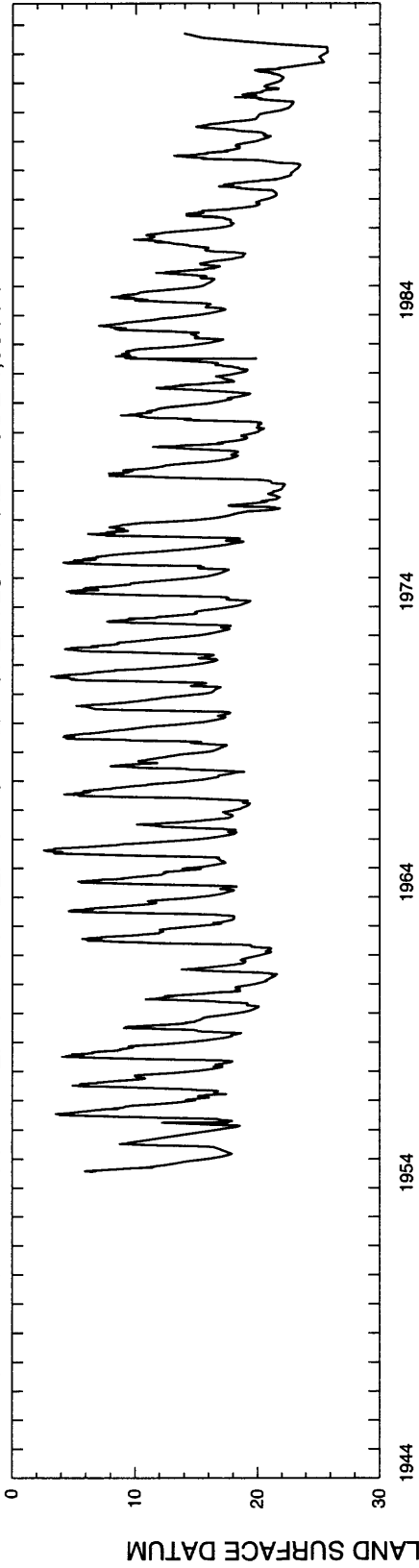


WELL NAME 01S 18E 14AAB1 DEPTH 120 FT DEPTH TO FIRST OPEN. UNKNOWN ALTITUDE 4,904 FT

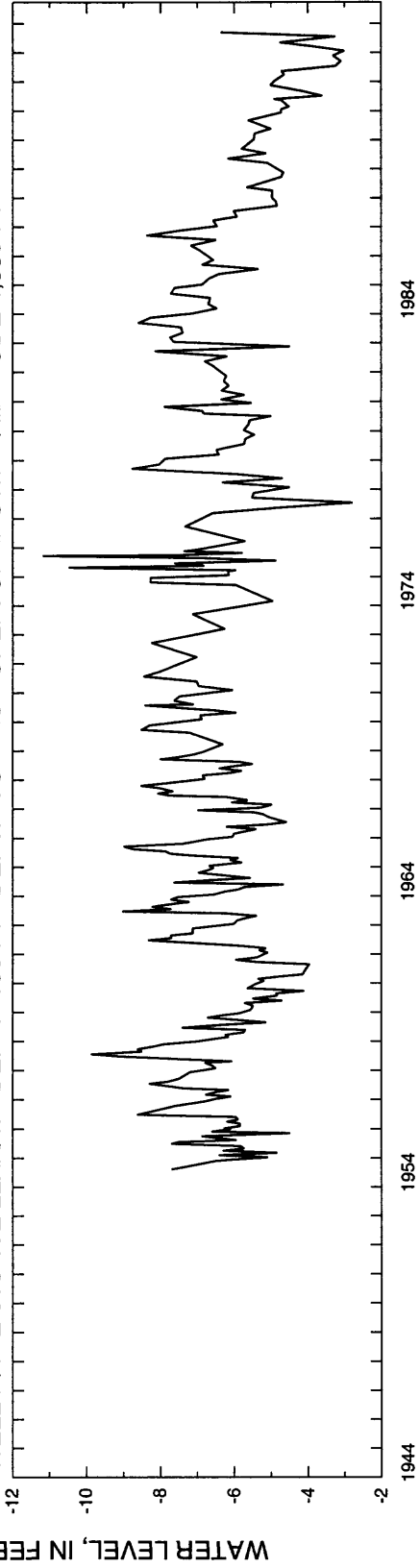


BLAINE COUNTY

WELL NAME 01S 19E 03CCB2 DEPTH 51 FT DEPTH TO FIRST OPEN. 25 FT ALTITUDE 4,934 FT

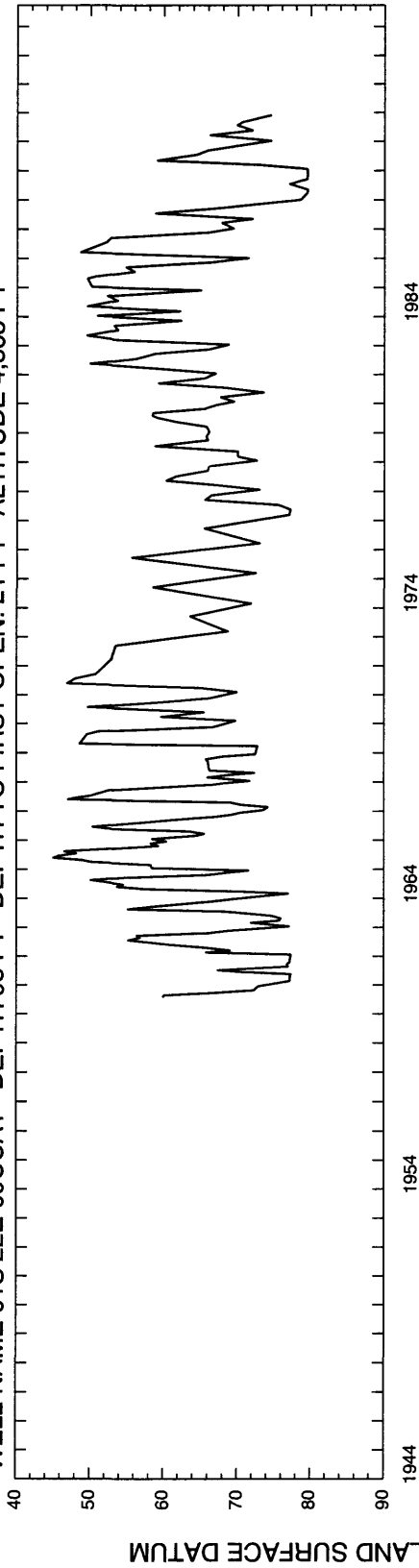


WELL NAME 01S 19E 22AAA1 DEPTH 150 FT DEPTH TO FIRST OPEN. UNKNOWN ALTITUDE 4,885 FT

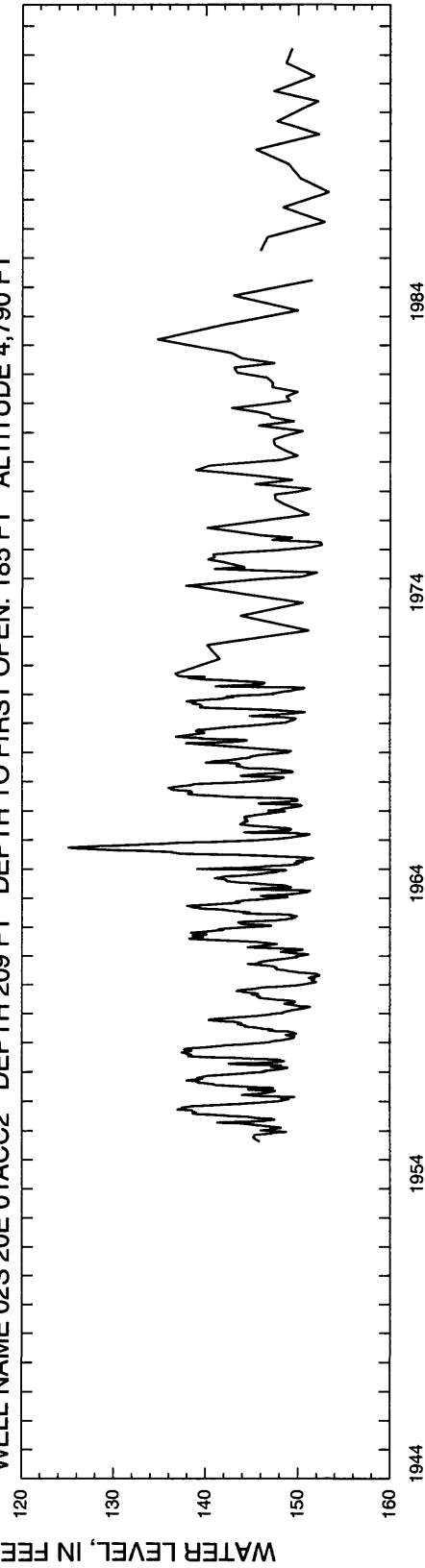


BLAINE COUNTY

WELL NAME 01S 22E 09CCA1 DEPTH 98 FT DEPTH TO FIRST OPEN. 21 FT ALTITUDE 4,863 FT

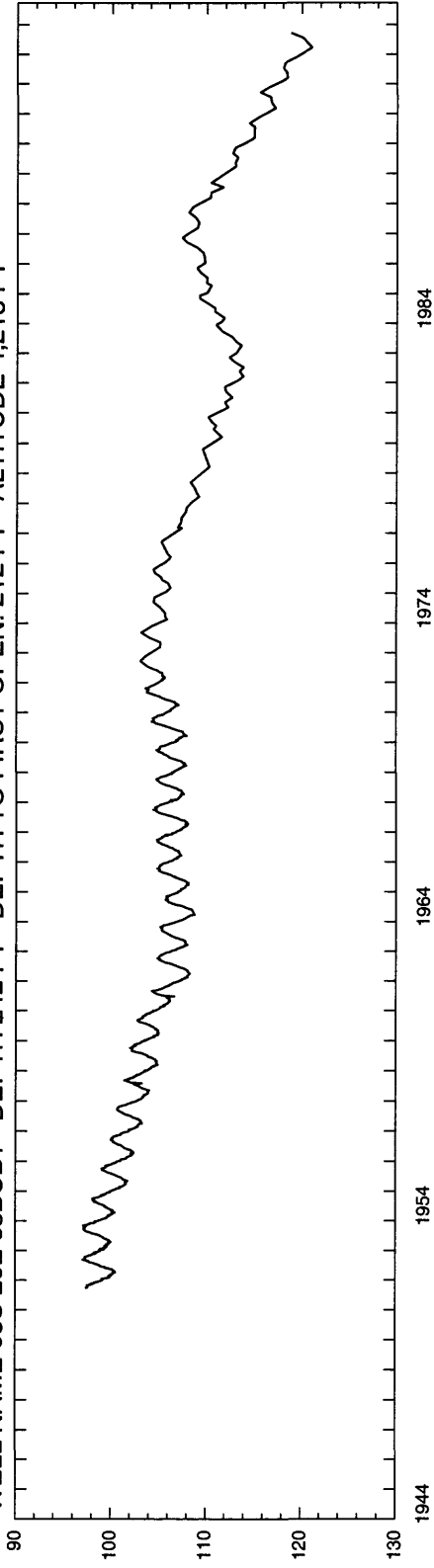


WELL NAME 02S 20E 01ACC2 DEPTH 209 FT DEPTH TO FIRST OPEN. 185 FT ALTITUDE 4,790 FT

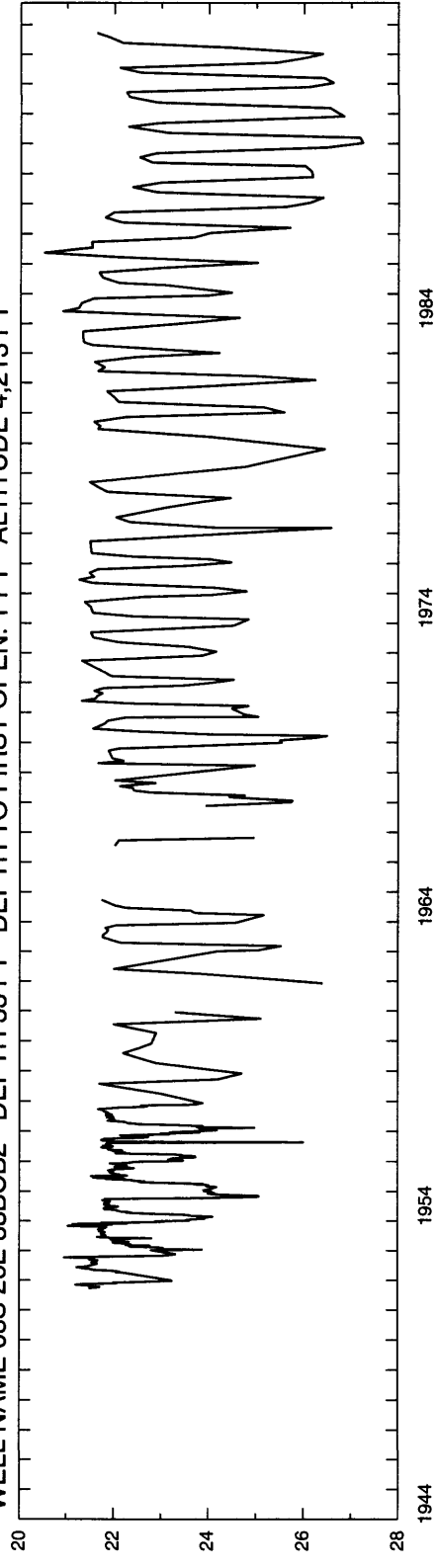


BLAINE COUNTY

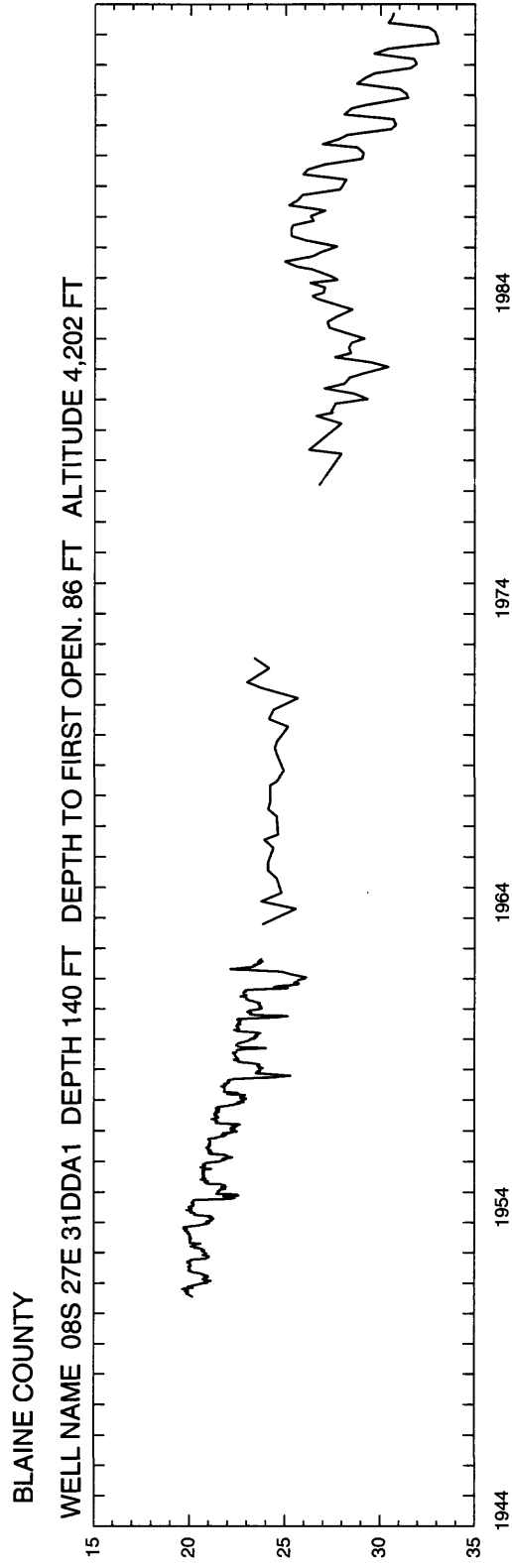
WELL NAME 08S 26E 33BCB1 DEPTH 242 FT DEPTH TO FIRST OPEN. 212 FT ALTITUDE 4,213 FT



WELL NAME 08S 26E 33BCB2 DEPTH 33 FT DEPTH TO FIRST OPEN. 1 FT ALTITUDE 4,213 FT

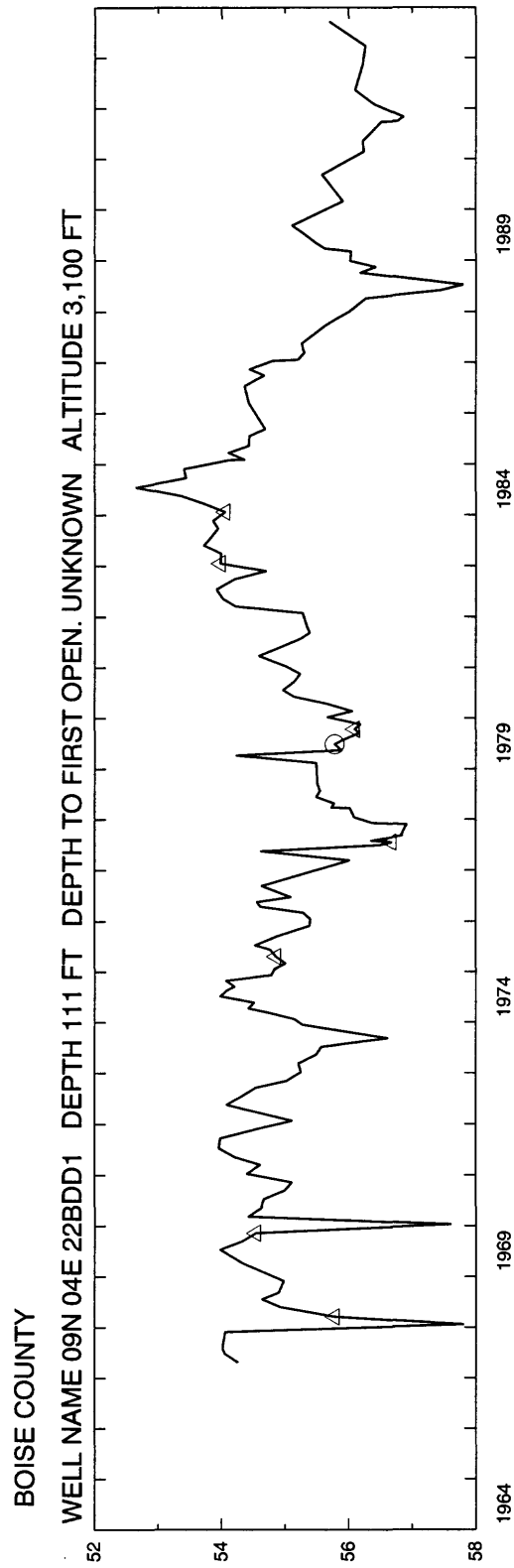


WATER LEVEL, IN FEET BELOW LAND SURFACE DATUM



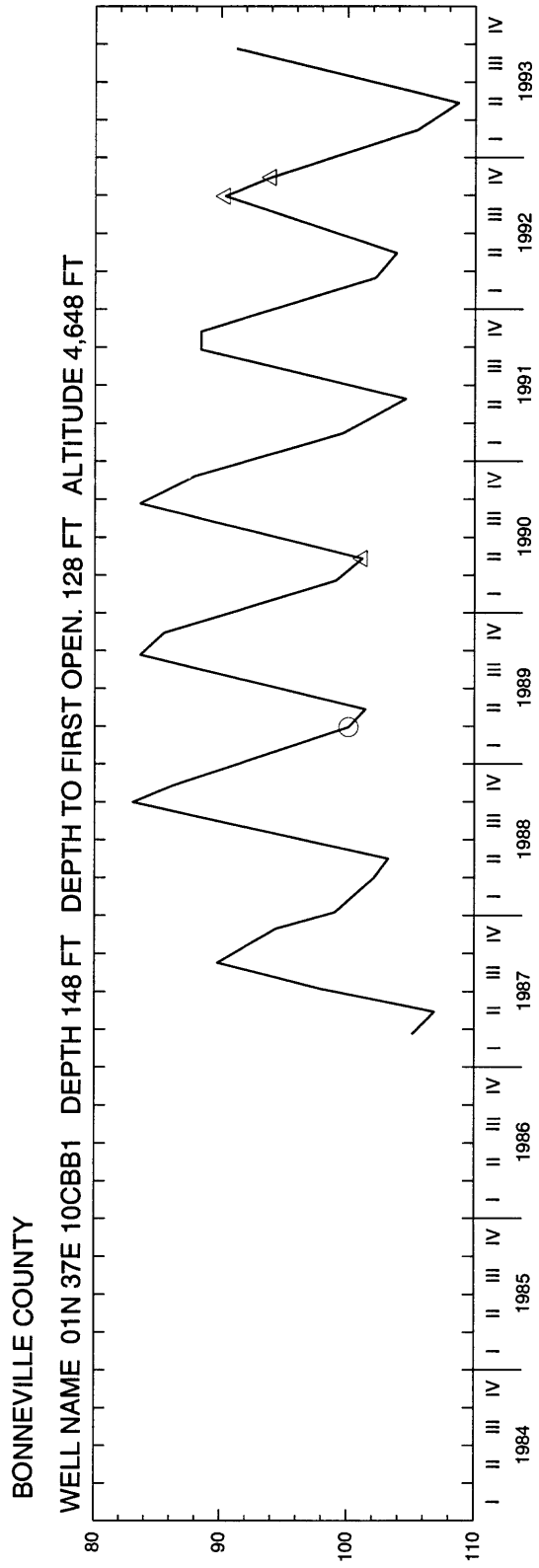
Boise

WATER LEVEL, IN FEET BELOW LAND SURFACE DATUM



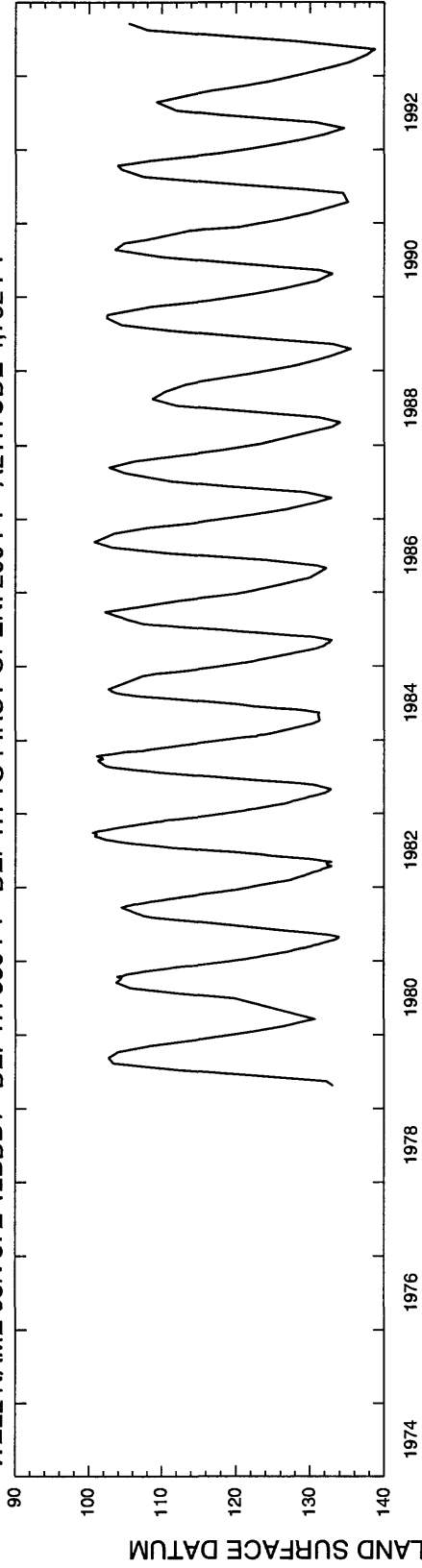
Bonneville

WATER LEVEL, IN FEET BELOW LAND SURFACE DATUM

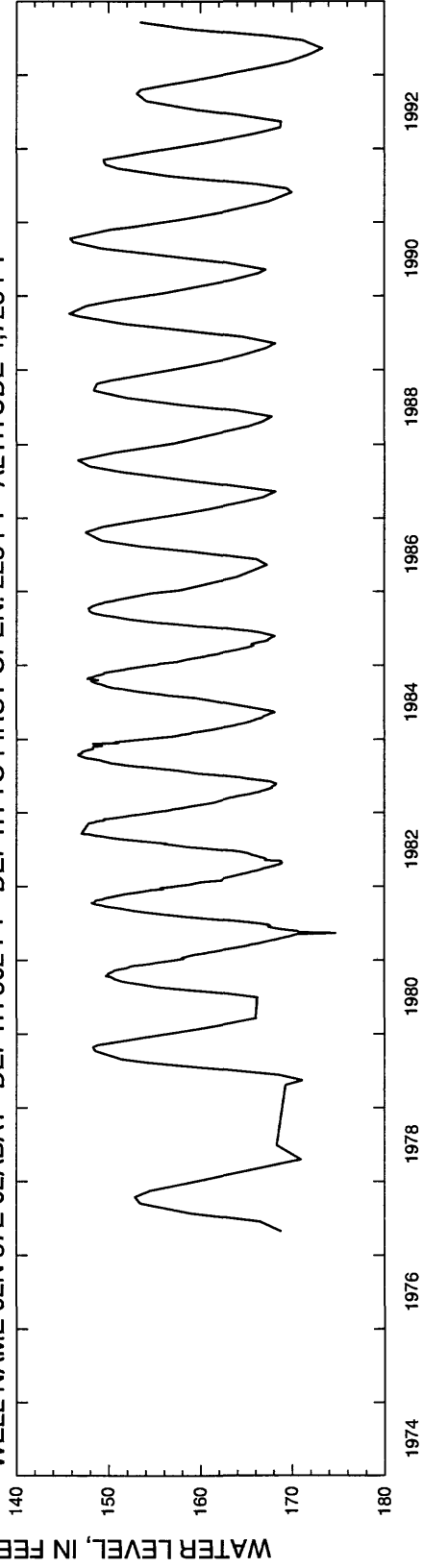


BONNEVILLE COUNTY

WELL NAME 03N 37E 12BDB1 DEPTH 550 FT DEPTH TO FIRST OPEN. 200 FT ALTITUDE 4,752 FT

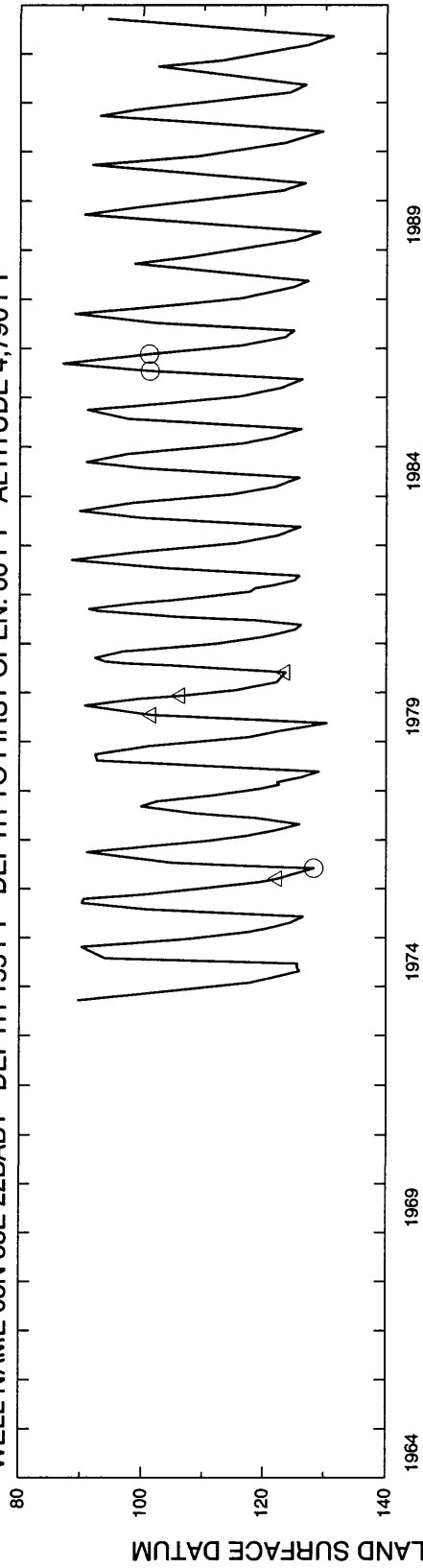


WELL NAME 02N 37E 02ABA1 DEPTH 502 FT DEPTH TO FIRST OPEN. 223 FT ALTITUDE 4,725 FT

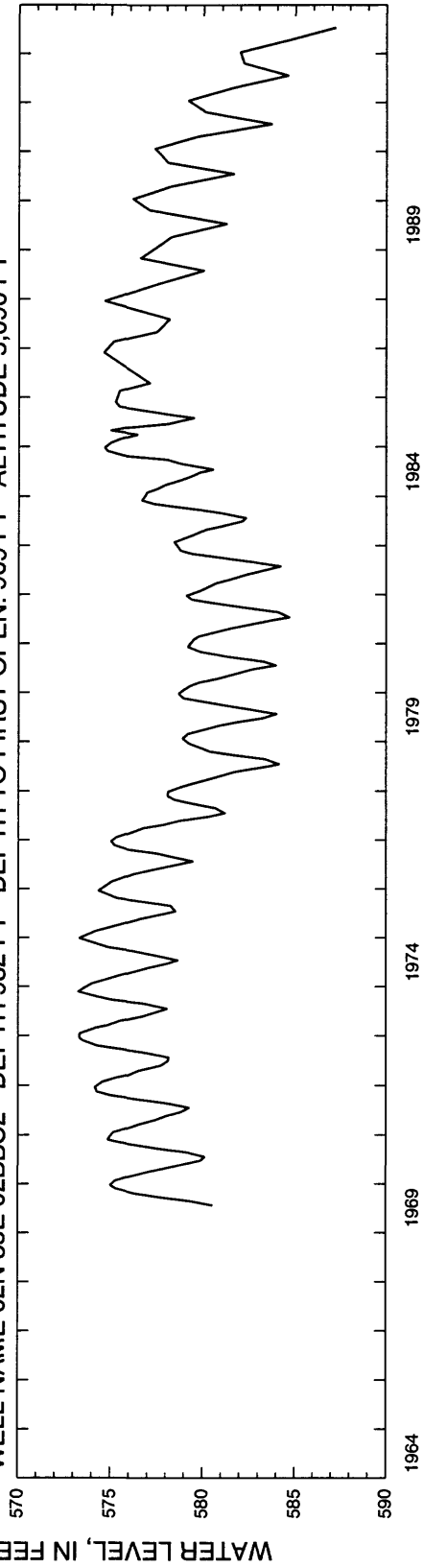


BONNEVILLE COUNTY

WELL NAME 03N 38E 22BAB1 DEPTH 155 FT DEPTH TO FIRST OPEN. 66 FT ALTITUDE 4,790 FT

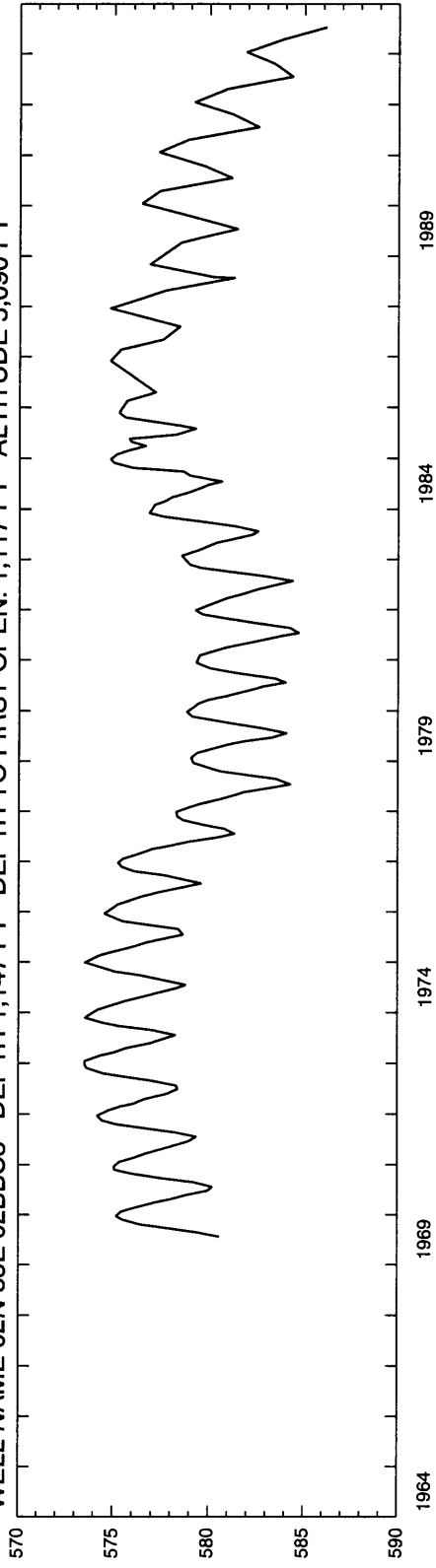


WELL NAME 02N 35E 02BBC2 DEPTH 982 FT DEPTH TO FIRST OPEN. 909 FT ALTITUDE 5,090 FT

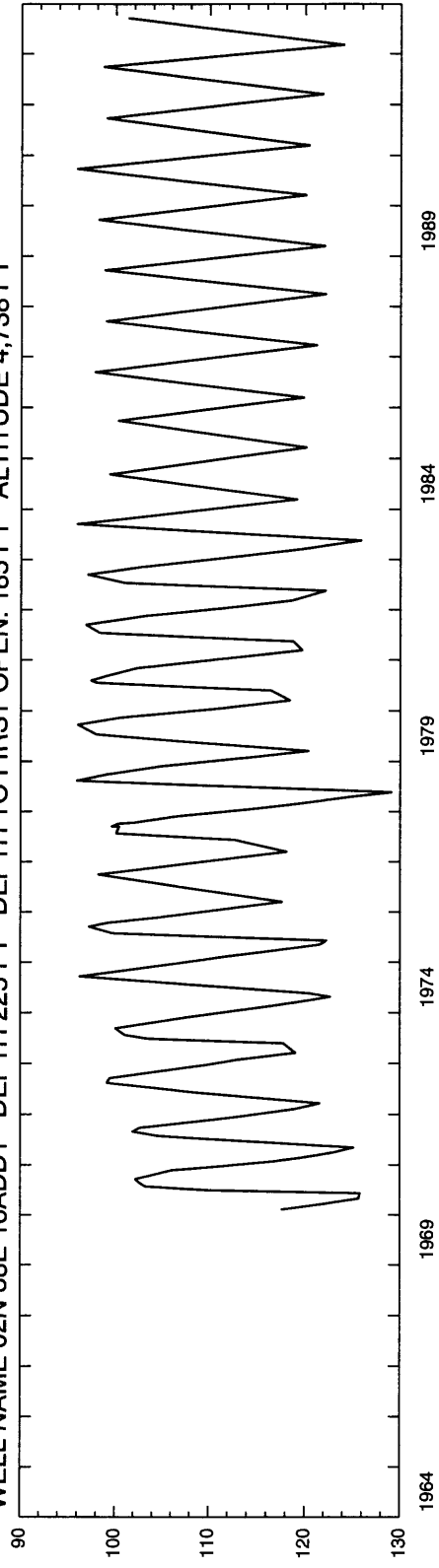


BONNEVILLE COUNTY

WELL NAME 02N 35E 02BBC3 DEPTH 1,147 FT DEPTH TO FIRST OPEN. 1,117 FT ALTITUDE 5,090 FT

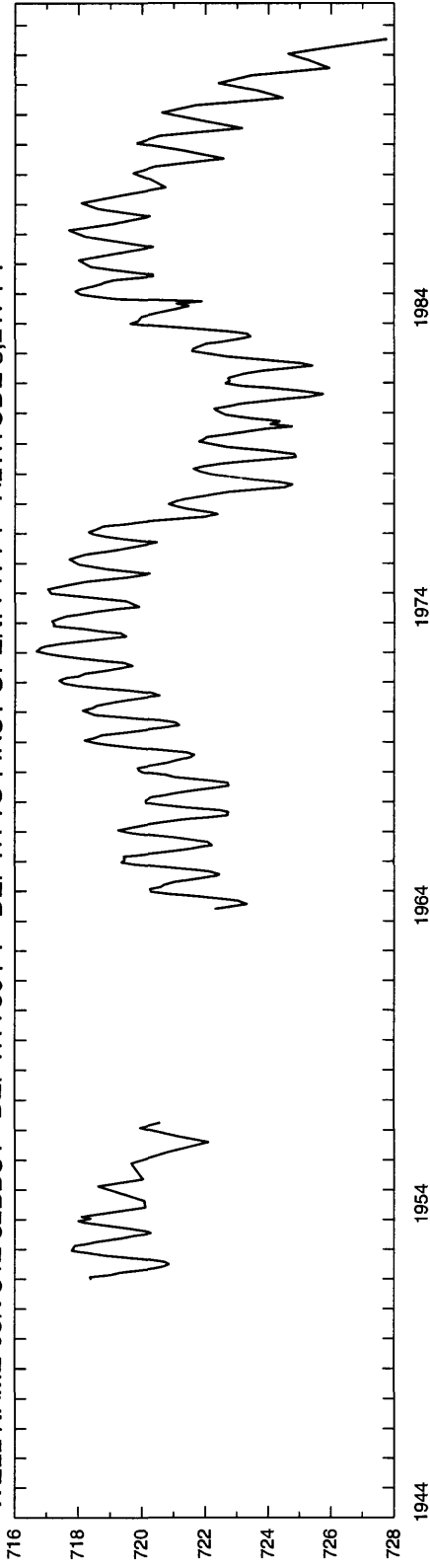


WELL NAME 02N 38E 16ADD1 DEPTH 225 FT DEPTH TO FIRST OPEN. 185 FT ALTITUDE 4,738 FT

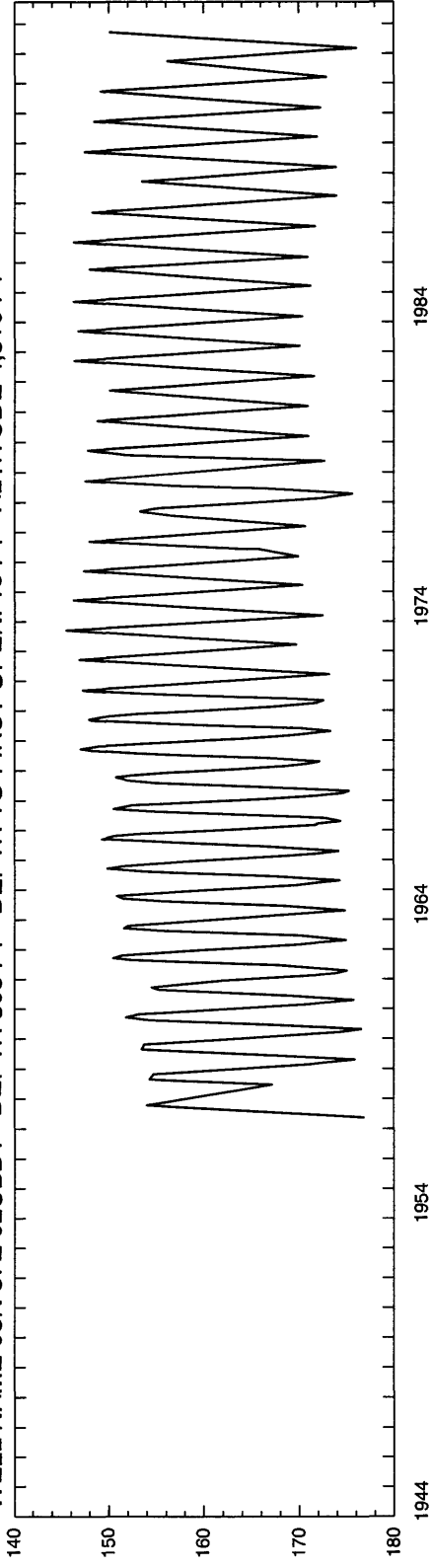


BONNEVILLE COUNTY

WELL NAME 03N 34E 32BBC1 DEPTH 786 FT DEPTH TO FIRST OPEN. 741 FT ALTITUDE 5,217 FT

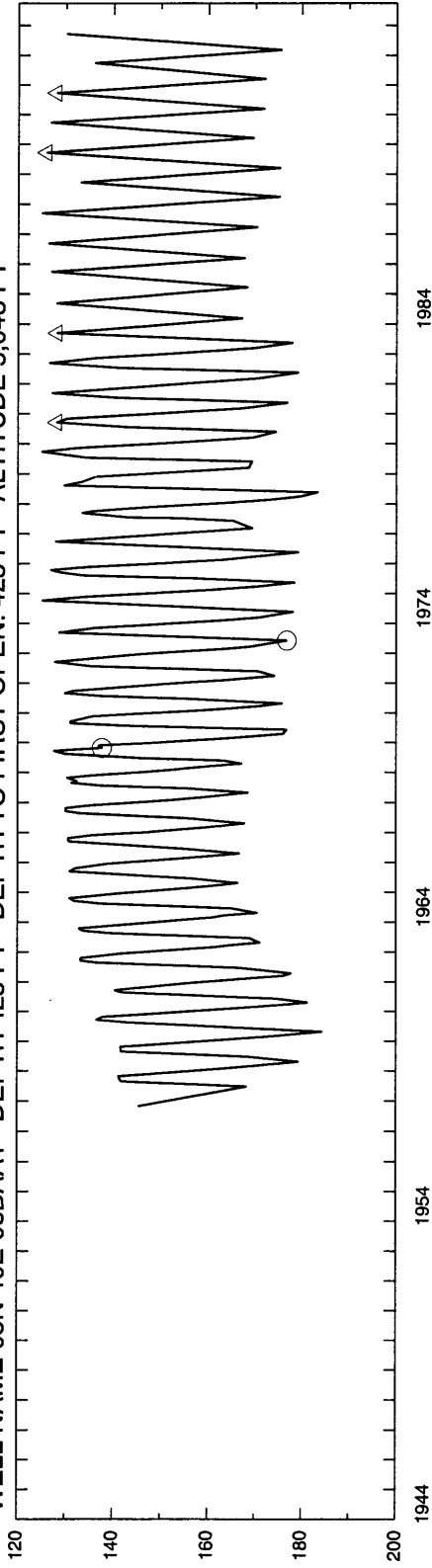


WELL NAME 03N 37E 02CBD1 DEPTH 508 FT DEPTH TO FIRST OPEN. 18 FT ALTITUDE 4,816 FT

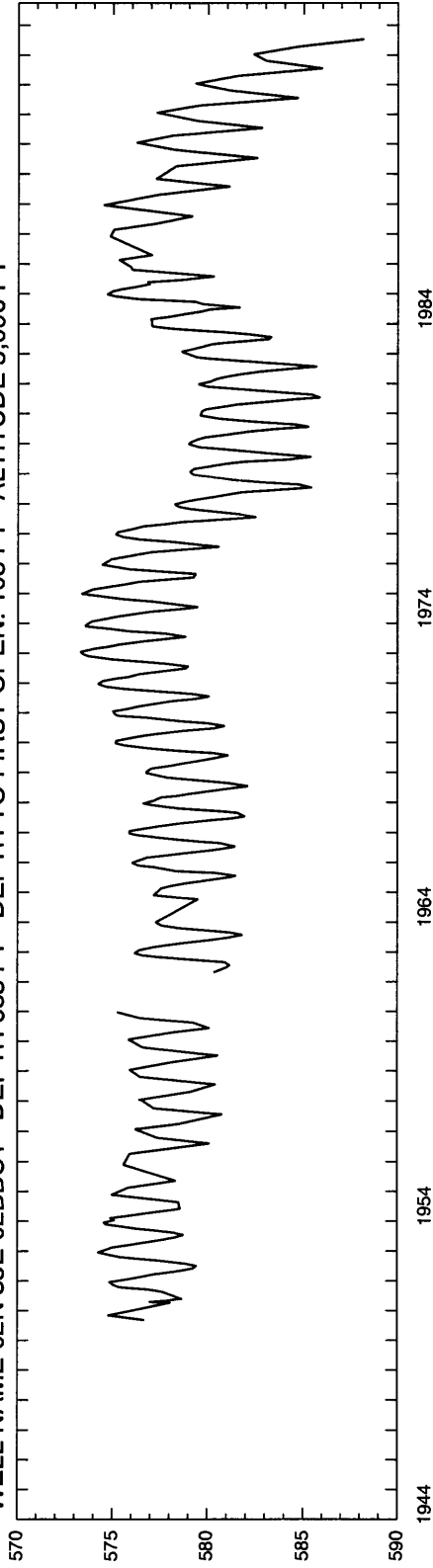


BONNEVILLE COUNTY

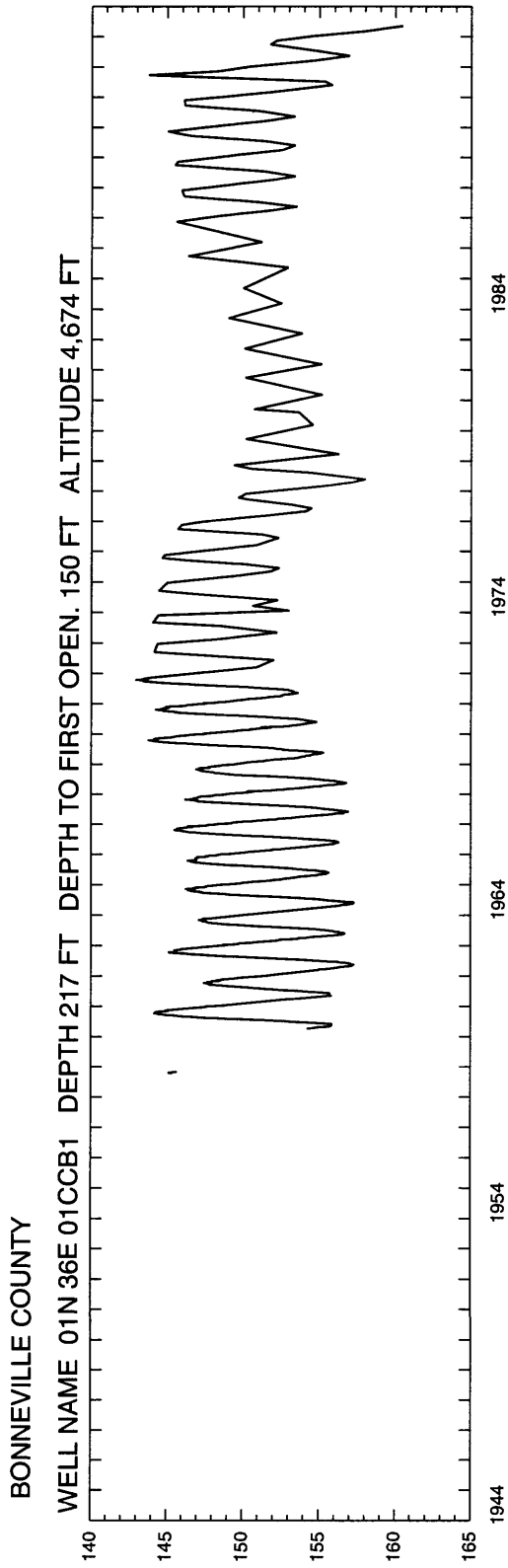
WELL NAME 03N 40E 08BAA1 DEPTH 425 FT DEPTH TO FIRST OPEN. 425 FT ALTITUDE 5,043 FT



WELL NAME 02N 35E 02BBC1 DEPTH 683 FT DEPTH TO FIRST OPEN. 108 FT ALTITUDE 5,090 FT

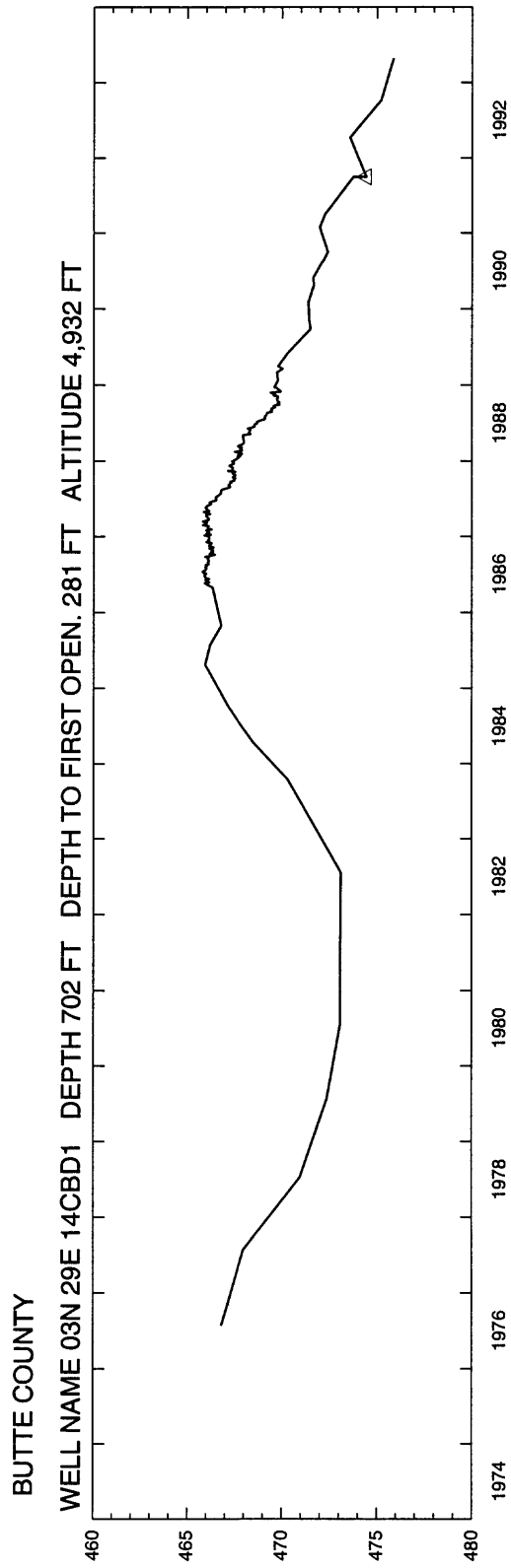


WATER LEVEL, IN FEET BELOW LAND SURFACE DATUM



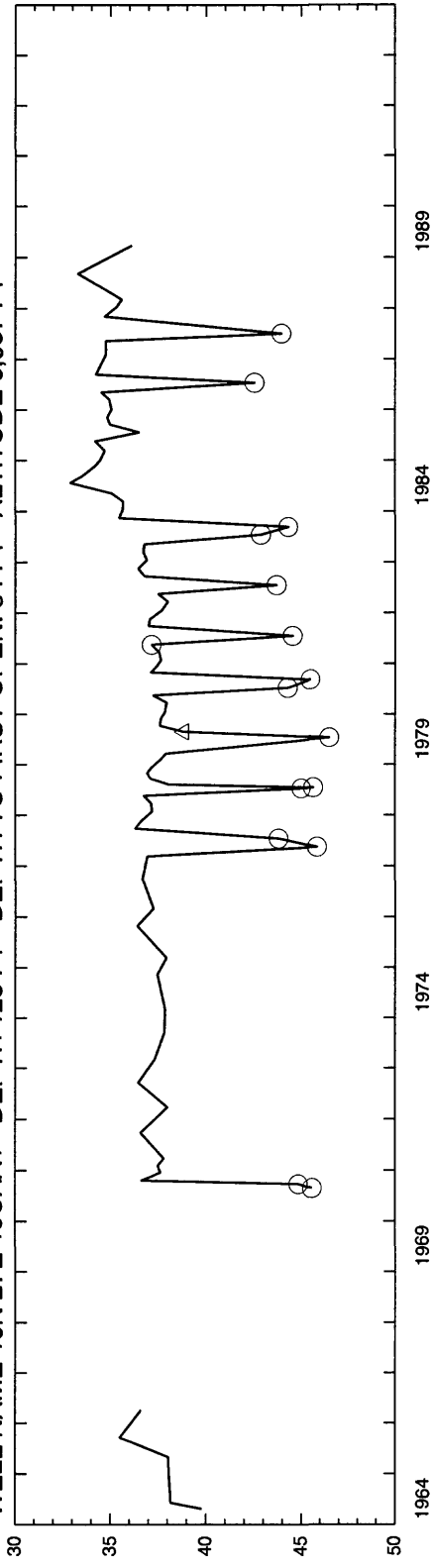
Butte

WATER LEVEL, IN FEET BELOW LAND SURFACE DATUM

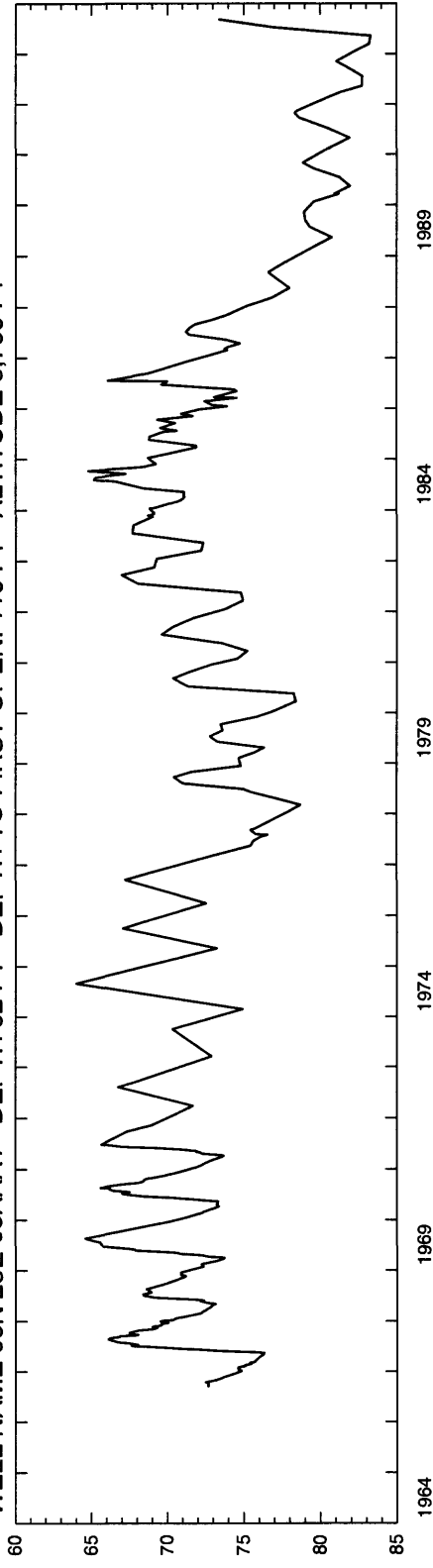


BUTTE COUNTY

WELL NAME 10N 27E 19CAA1 DEPTH 128 FT DEPTH TO FIRST OPEN. 54 FT ALTITUDE 6,037 FT

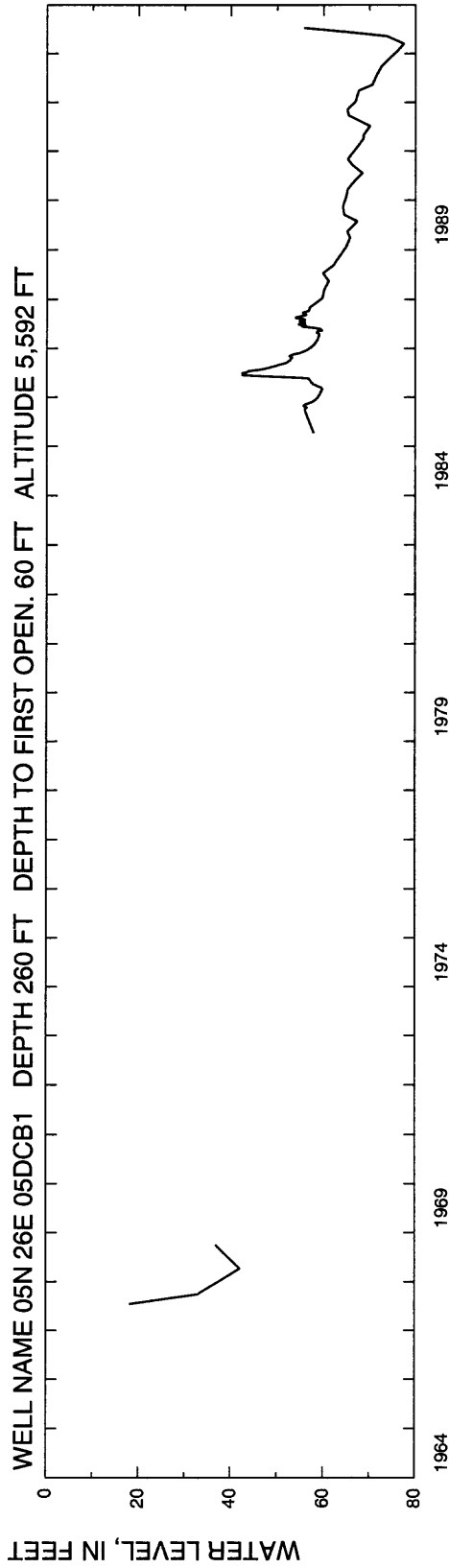
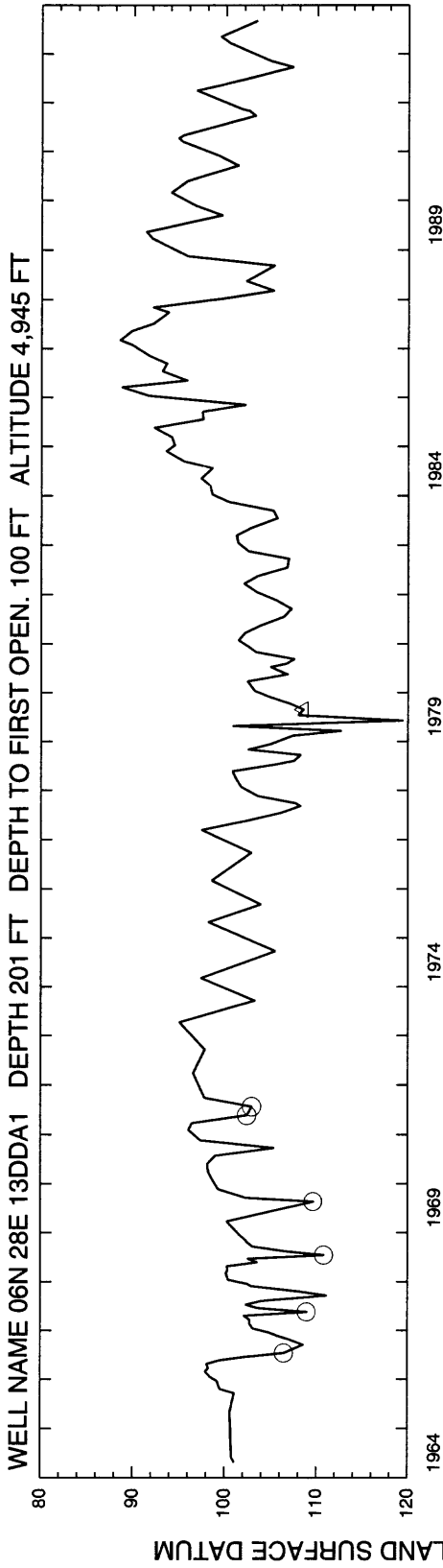


WELL NAME 06N 25E 03AAA1 DEPTH 92 FT DEPTH TO FIRST OPEN. 110 FT ALTITUDE 5,760 FT

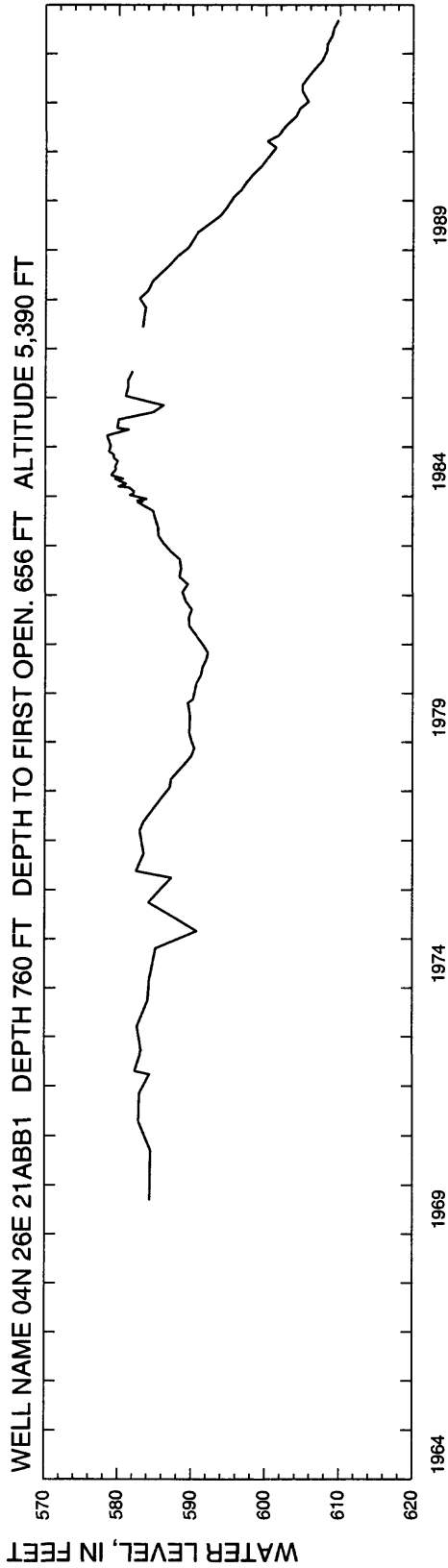
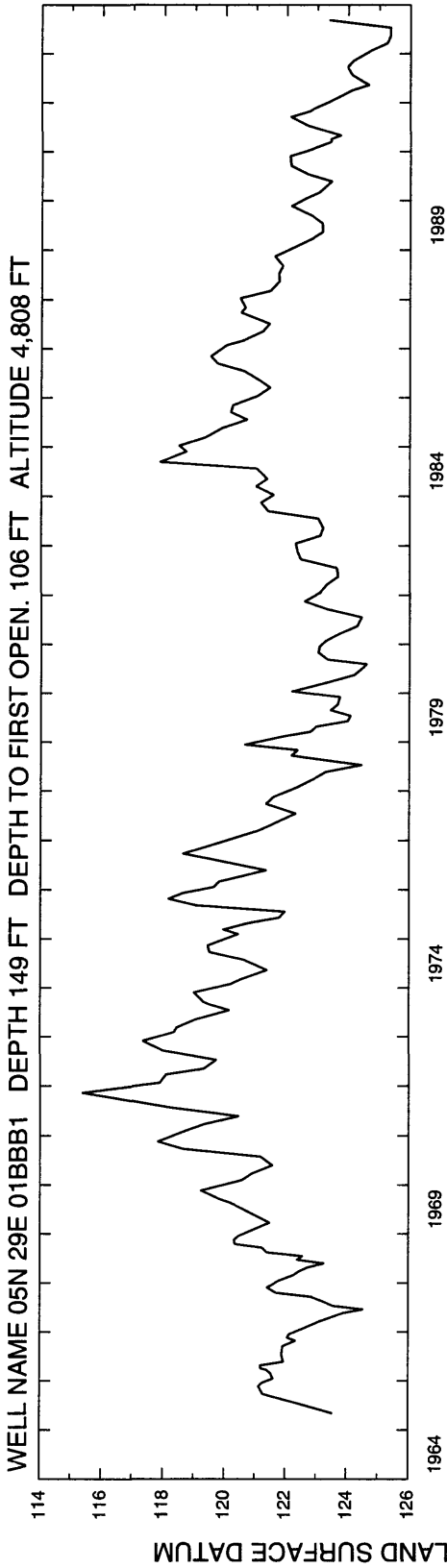


WATER LEVEL, IN FEET BELOW LAND SURFACE DATUM

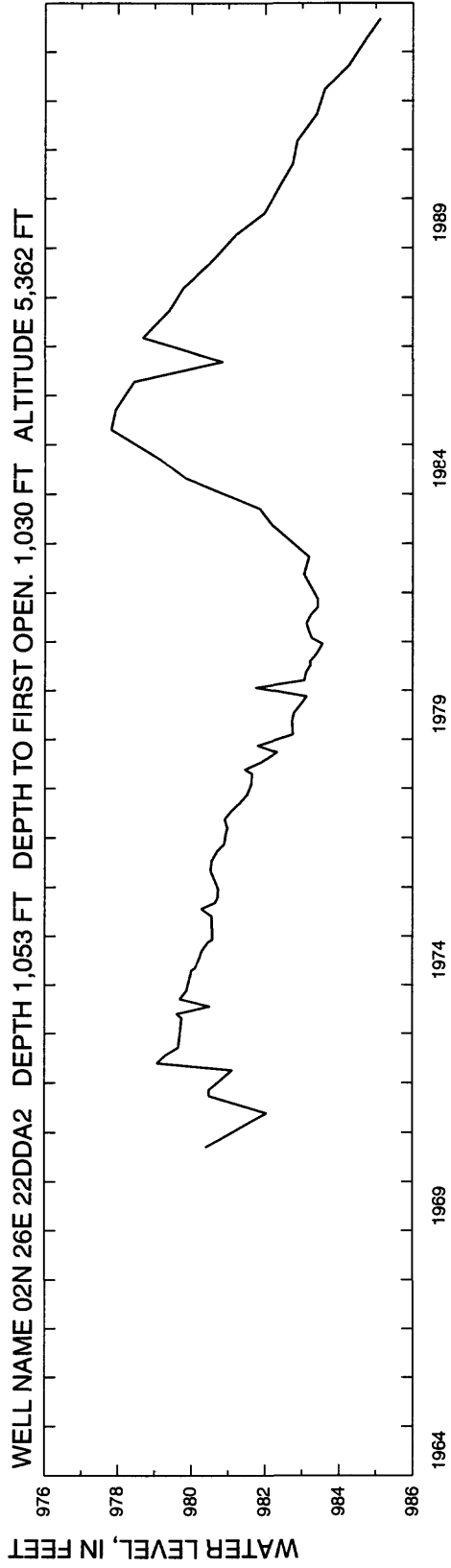
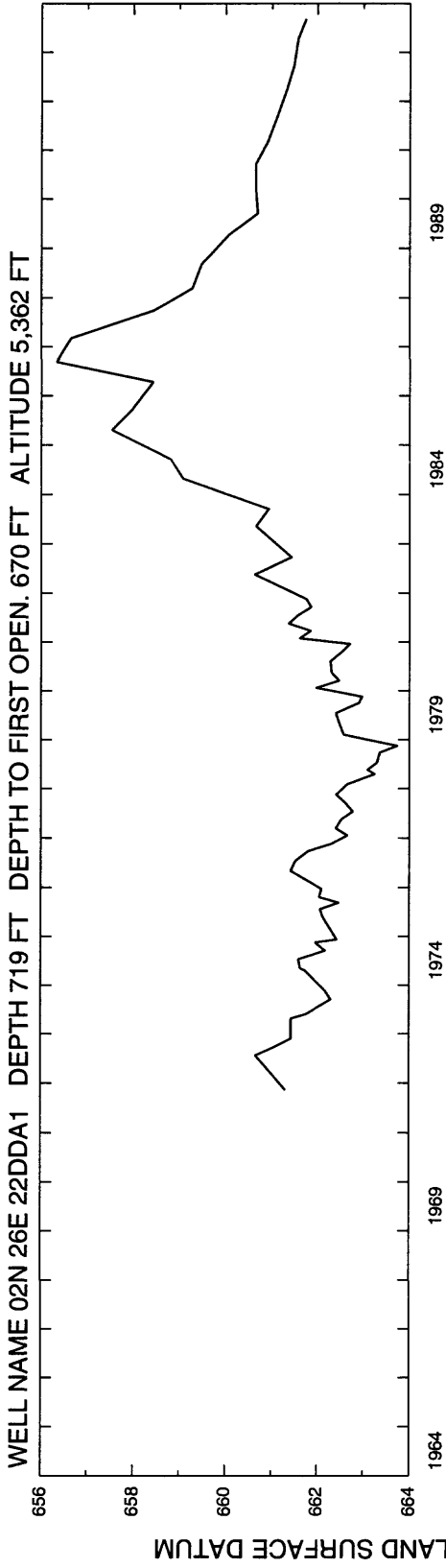
BUTTE COUNTY



BUTTE COUNTY

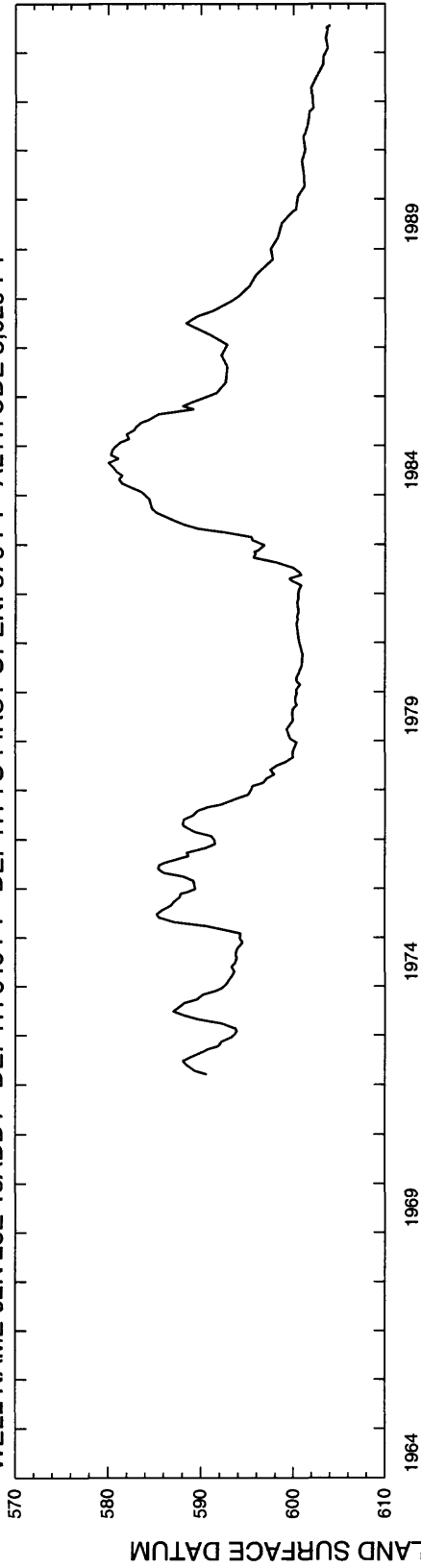


BUTTE COUNTY

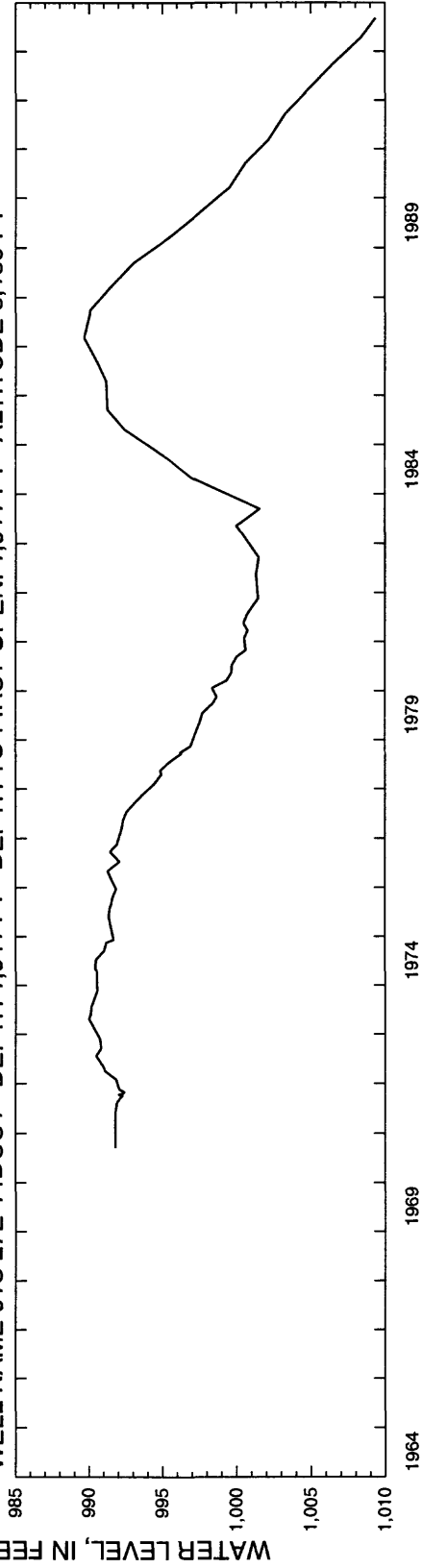


BUTTE COUNTY

WELL NAME 02N 28E 13ADD1 DEPTH 646 FT DEPTH TO FIRST OPEN. 576 FT ALTITUDE 5,029 FT

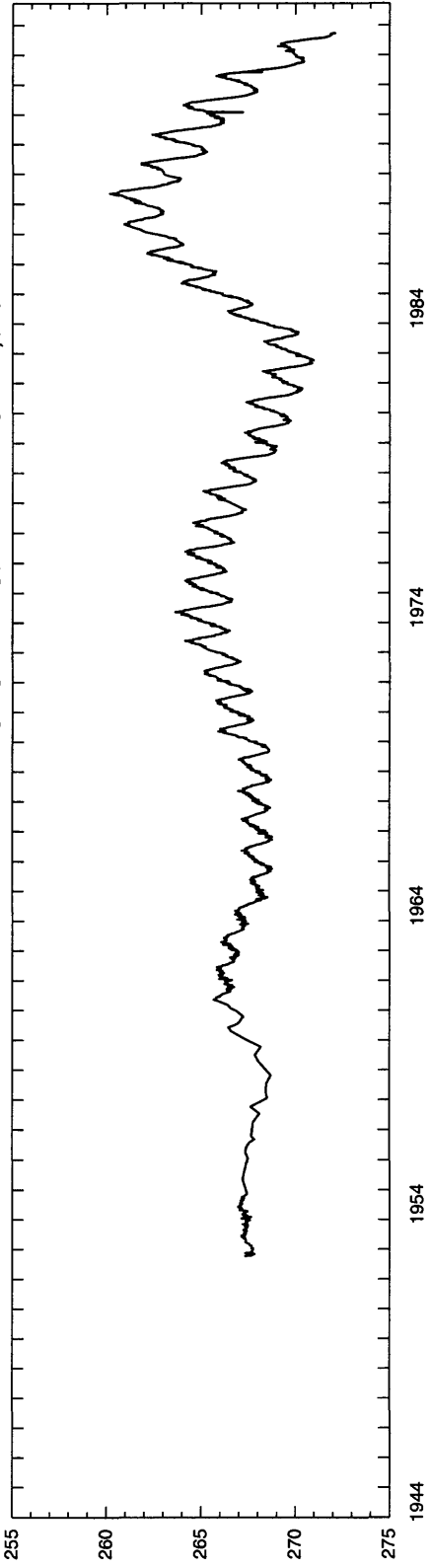


WELL NAME 01S 27E 14DCC1 DEPTH 1,041 FT DEPTH TO FIRST OPEN. 1,011 FT ALTITUDE 5,159 FT

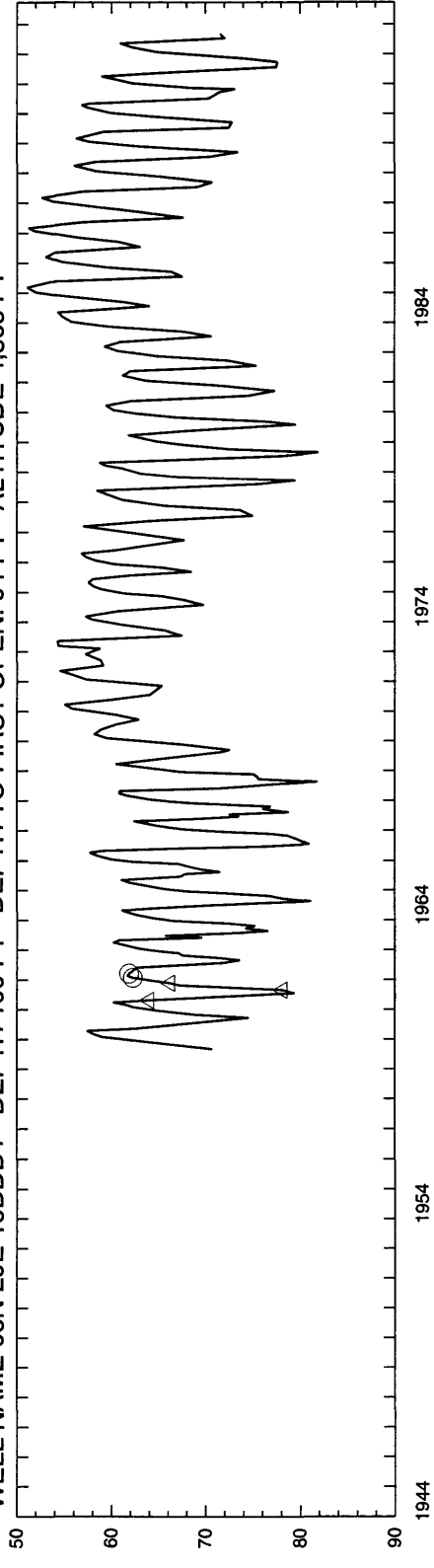


BUTTE COUNTY

WELL NAME 07N 31E 34BDD1 DEPTH 320 FT DEPTH TO FIRST OPEN. 285 FT ALTITUDE 4,849 FT

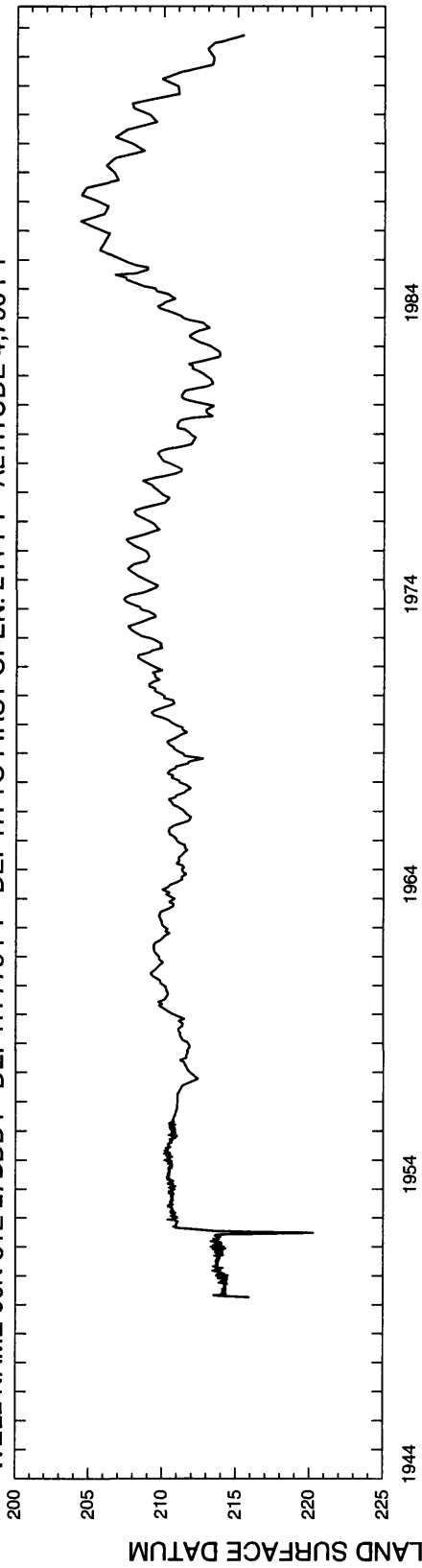


WELL NAME 06N 29E 16DDD1 DEPTH 100 FT DEPTH TO FIRST OPEN. 94 FT ALTITUDE 4,865 FT

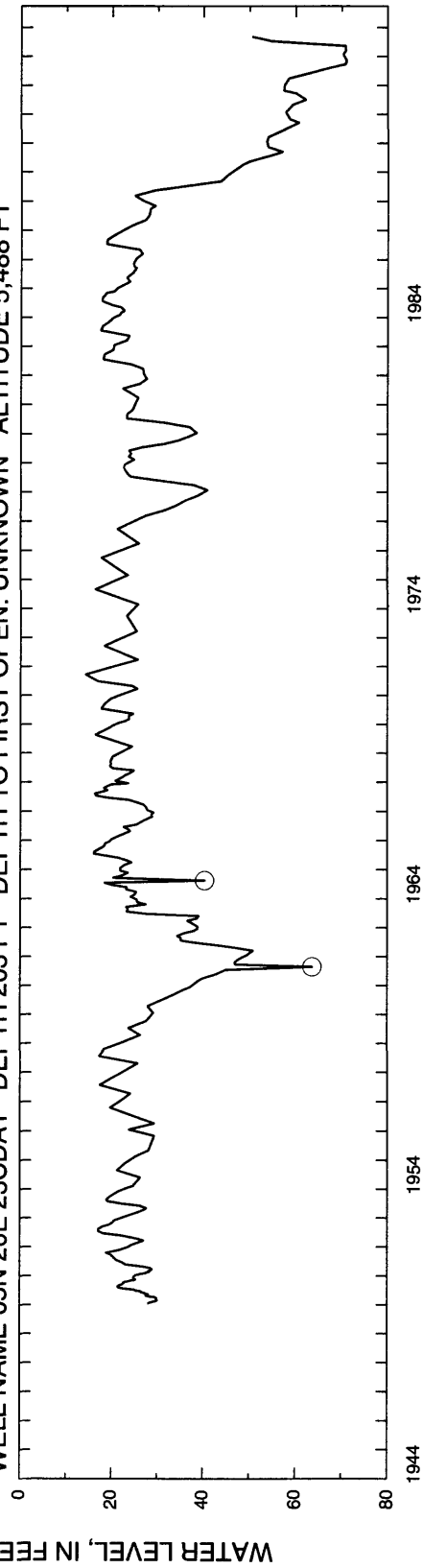


BUTTE COUNTY

WELL NAME 06N 31E 27BDD1 DEPTH 775 FT DEPTH TO FIRST OPEN. 241 FT ALTITUDE 4,790 FT

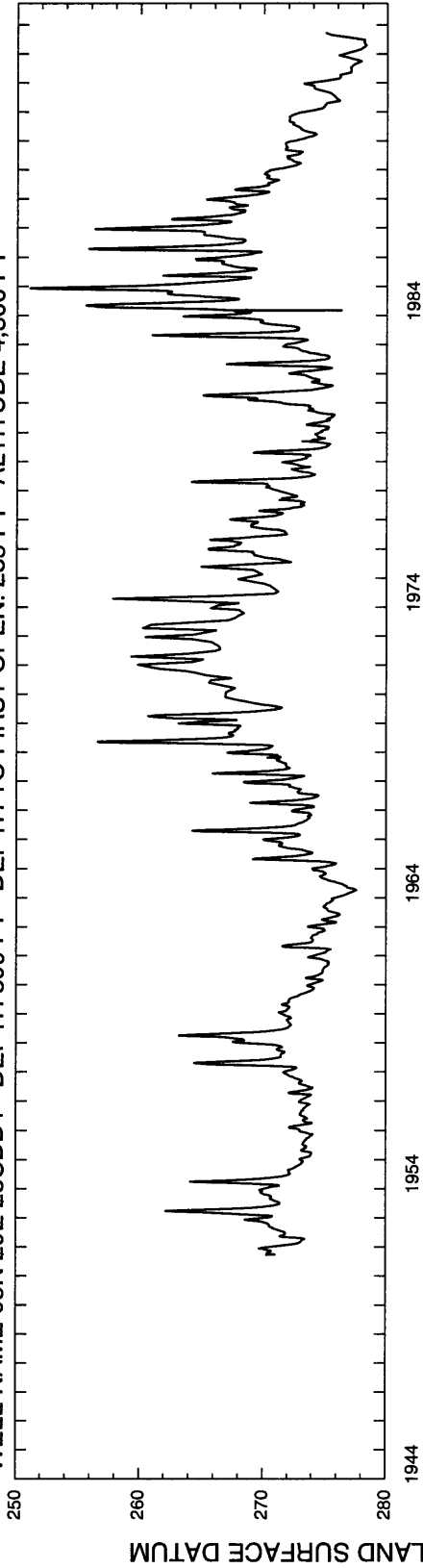


WELL NAME 05N 26E 23CDA1 DEPTH 203 FT DEPTH TO FIRST OPEN. UNKNOWN ALTITUDE 5,488 FT

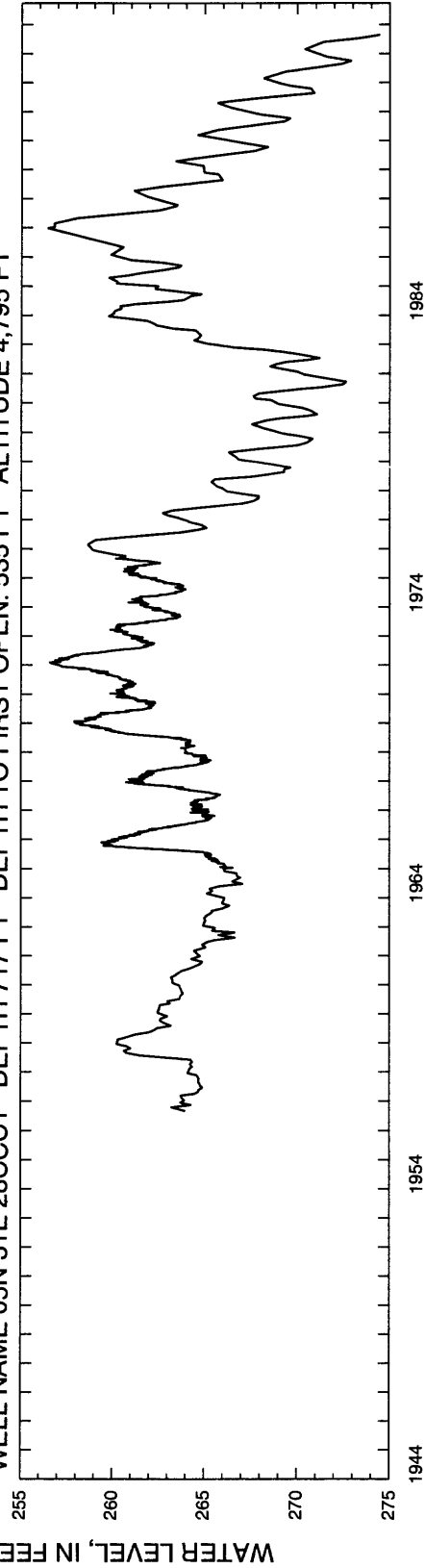


BUTTE COUNTY

WELL NAME 05N 29E 23CDD1 DEPTH 399 FT DEPTH TO FIRST OPEN. 285 FT ALTITUDE 4,800 FT

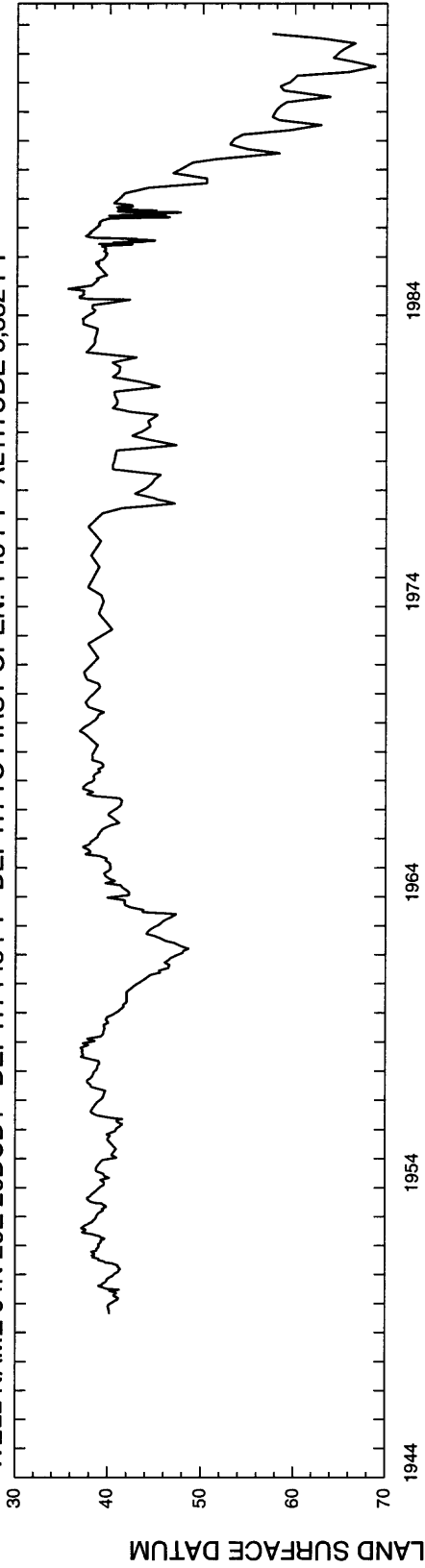


WELL NAME 05N 31E 28CCC1 DEPTH 717 FT DEPTH TO FIRST OPEN. 535 FT ALTITUDE 4,795 FT

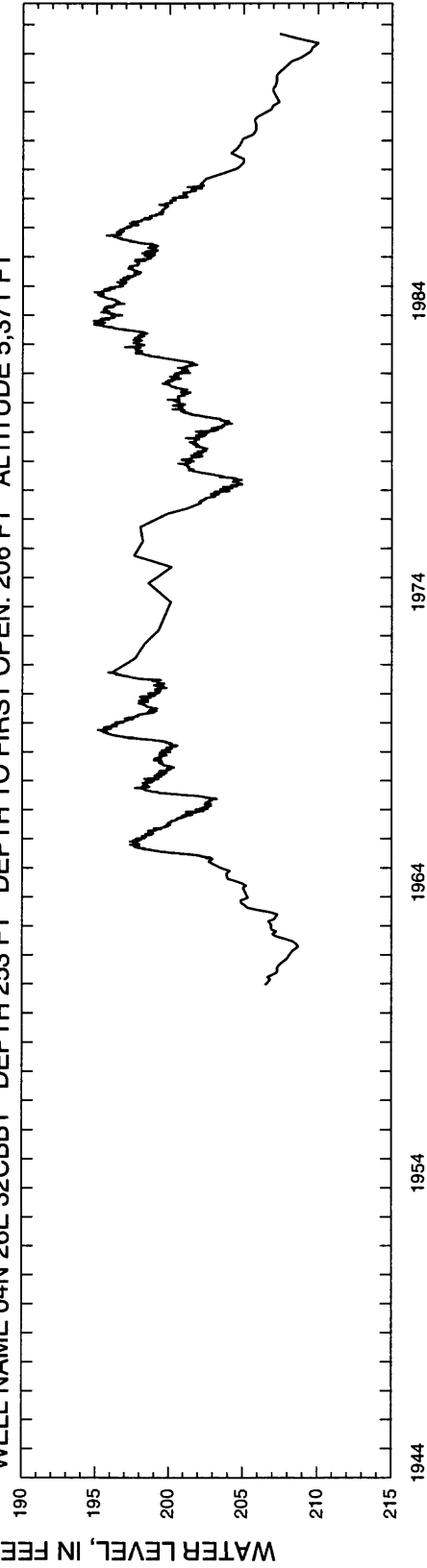


BUTTE COUNTY

WELL NAME 04N 26E 26DCD1 DEPTH 143 FT DEPTH TO FIRST OPEN. 143 FT ALTITUDE 5,332 FT

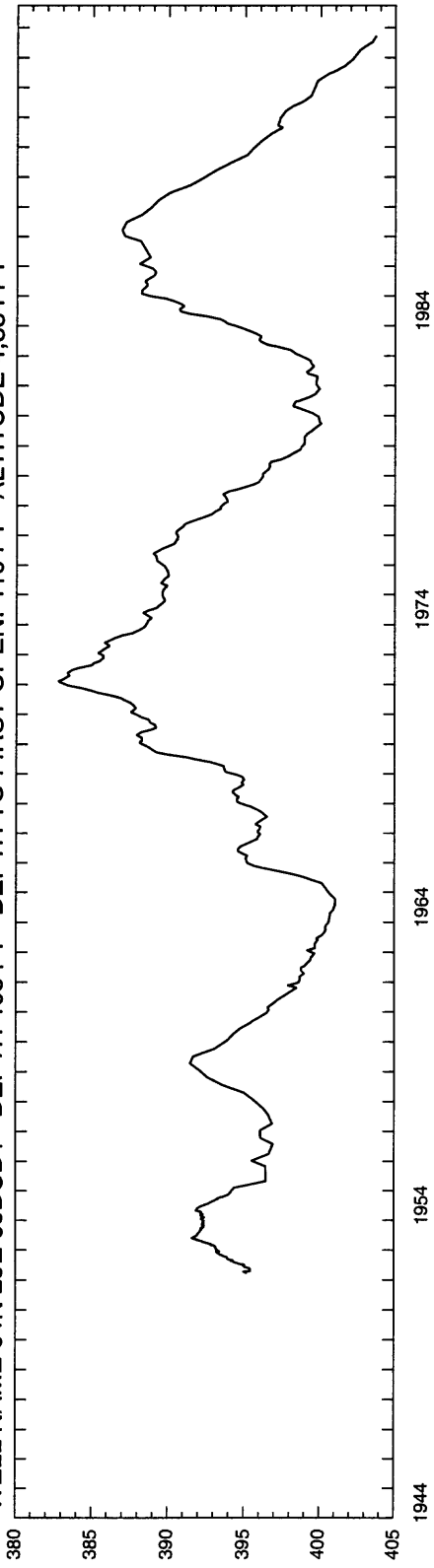


WELL NAME 04N 26E 32CBB1 DEPTH 253 FT DEPTH TO FIRST OPEN. 206 FT ALTITUDE 5,371 FT

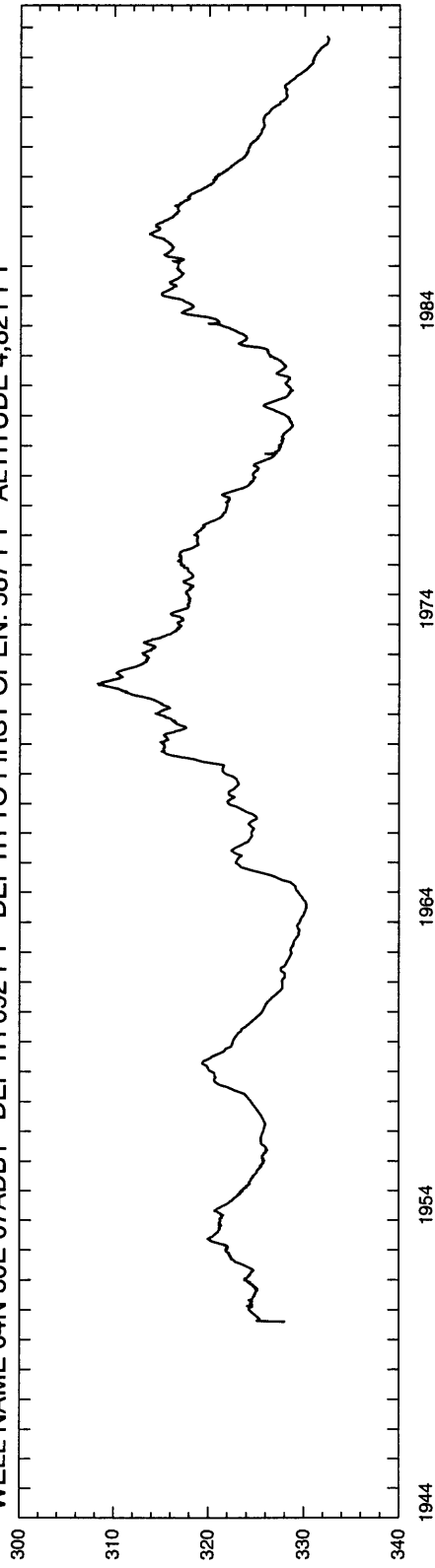


BUTTE COUNTY

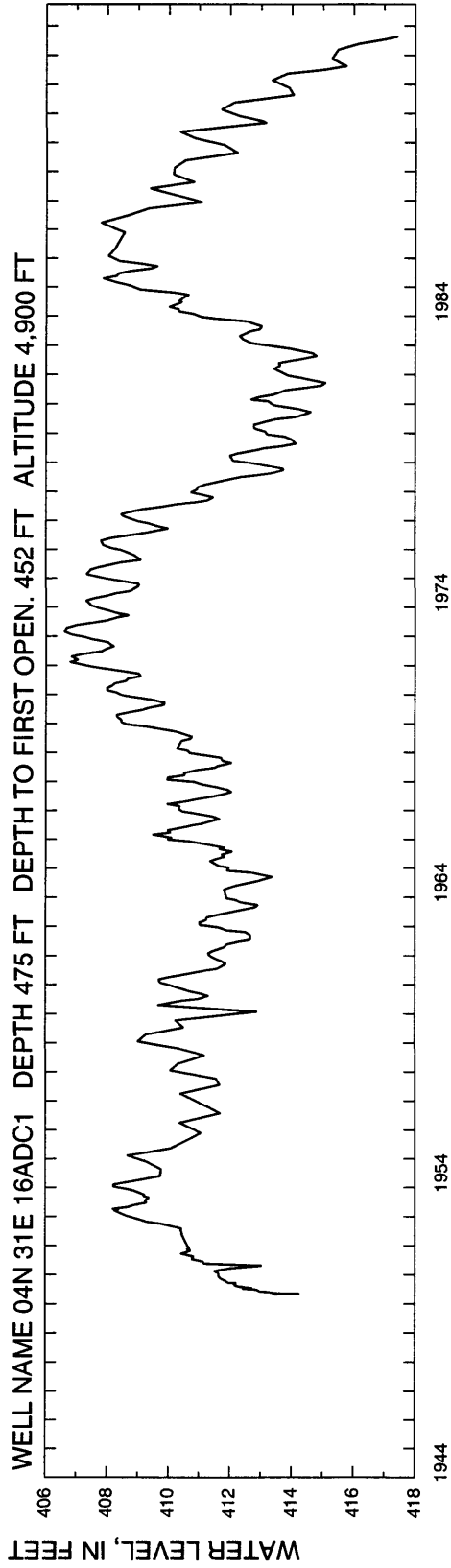
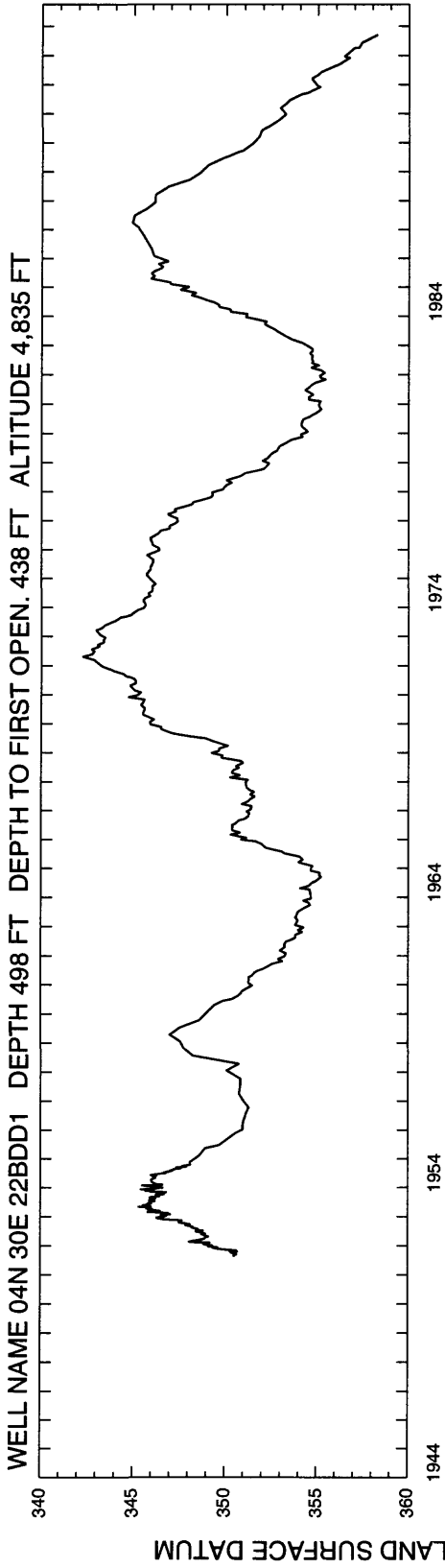
WELL NAME 04N 29E 09DCD1 DEPTH 463 FT DEPTH TO FIRST OPEN. 410 FT ALTITUDE 4,884 FT



WELL NAME 04N 30E 07ADB1 DEPTH 692 FT DEPTH TO FIRST OPEN. 587 FT ALTITUDE 4,821 FT

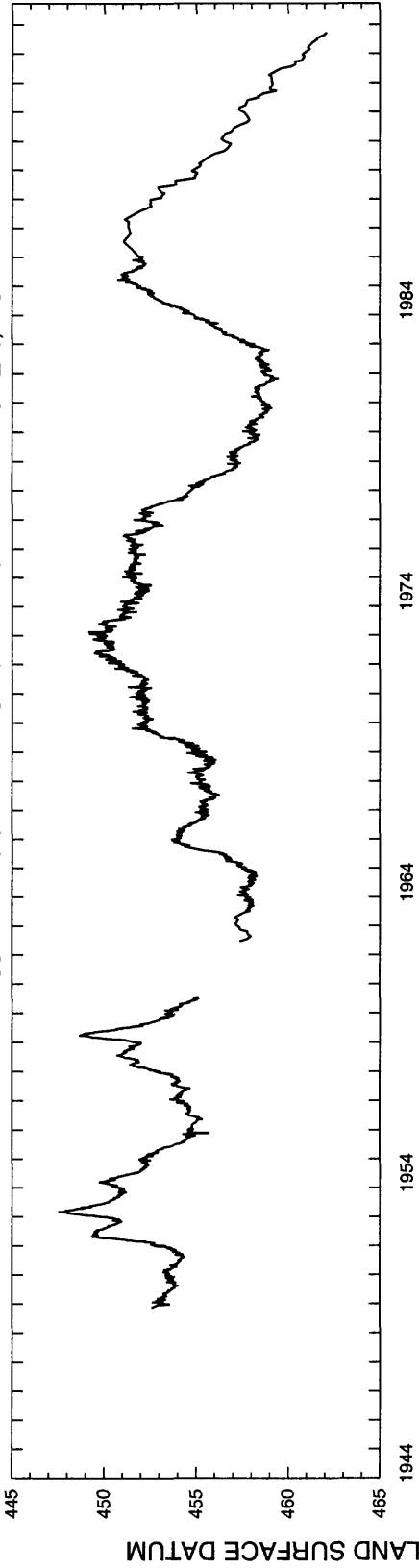


BUTTE COUNTY

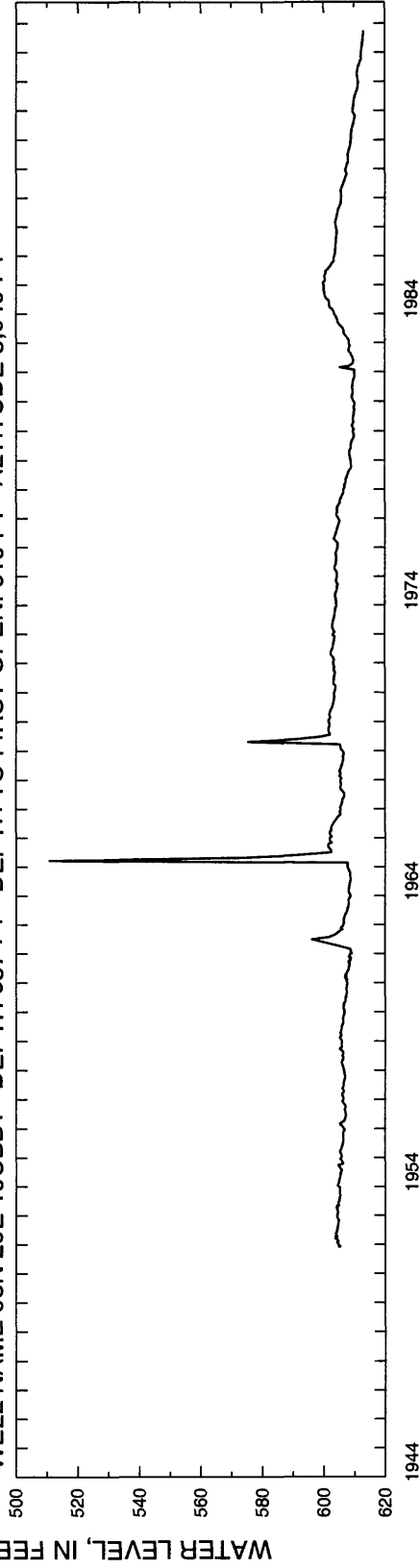


BUTTE COUNTY

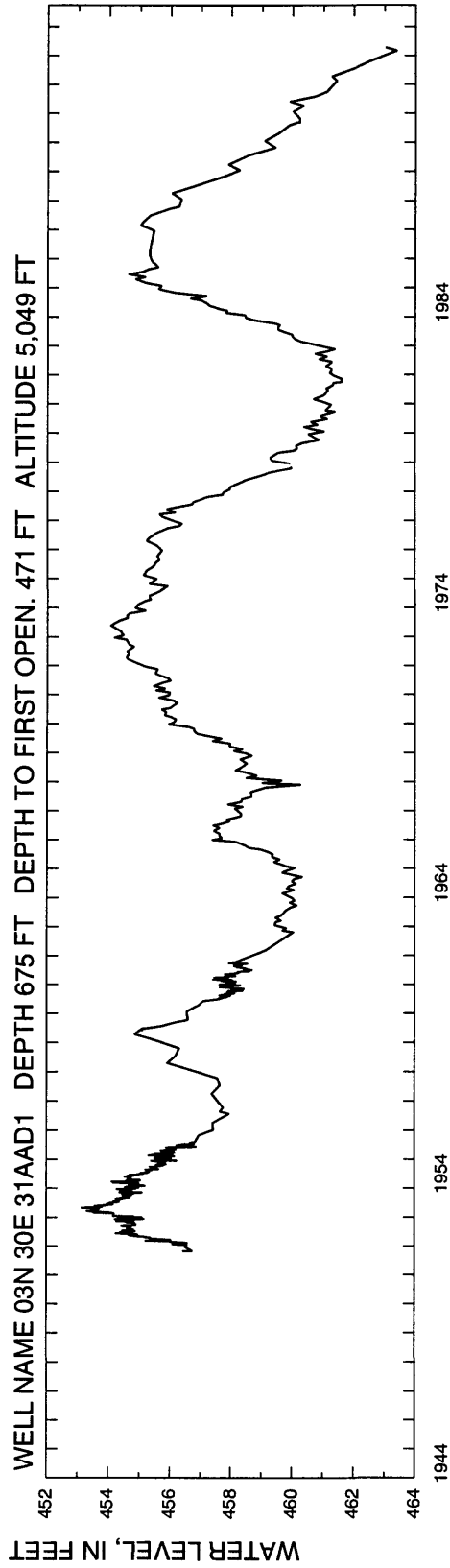
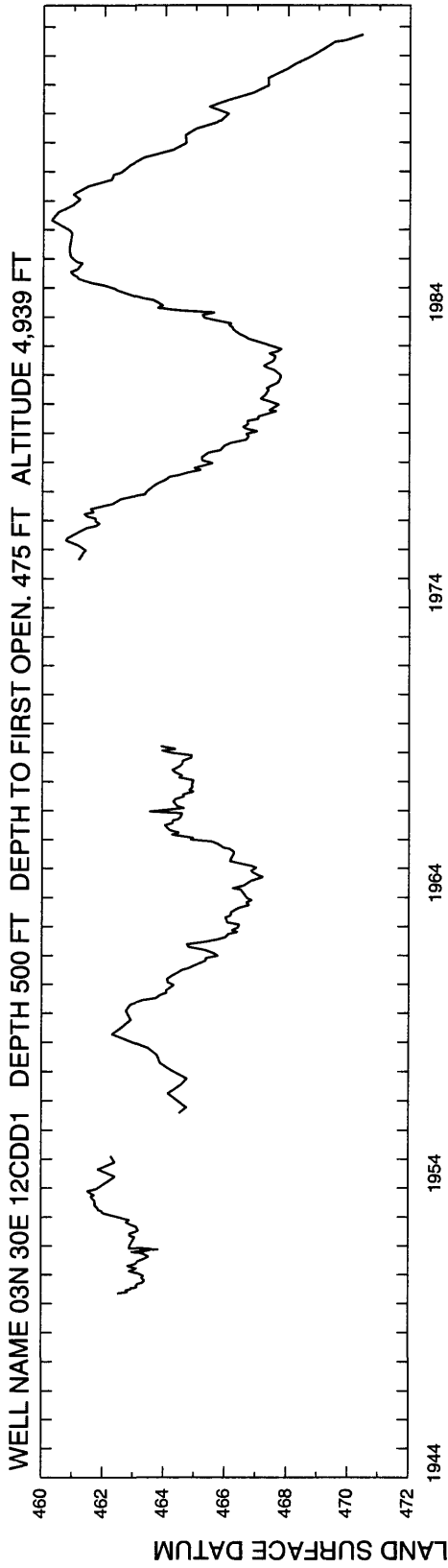
WELL NAME 03N 29E 14ADD1 DEPTH 588 FT DEPTH TO FIRST OPEN. 447 FT ALTITUDE 4,918 FT



WELL NAME 03N 29E 19CBB1 DEPTH 657 FT DEPTH TO FIRST OPEN. 619 FT ALTITUDE 5,049 FT

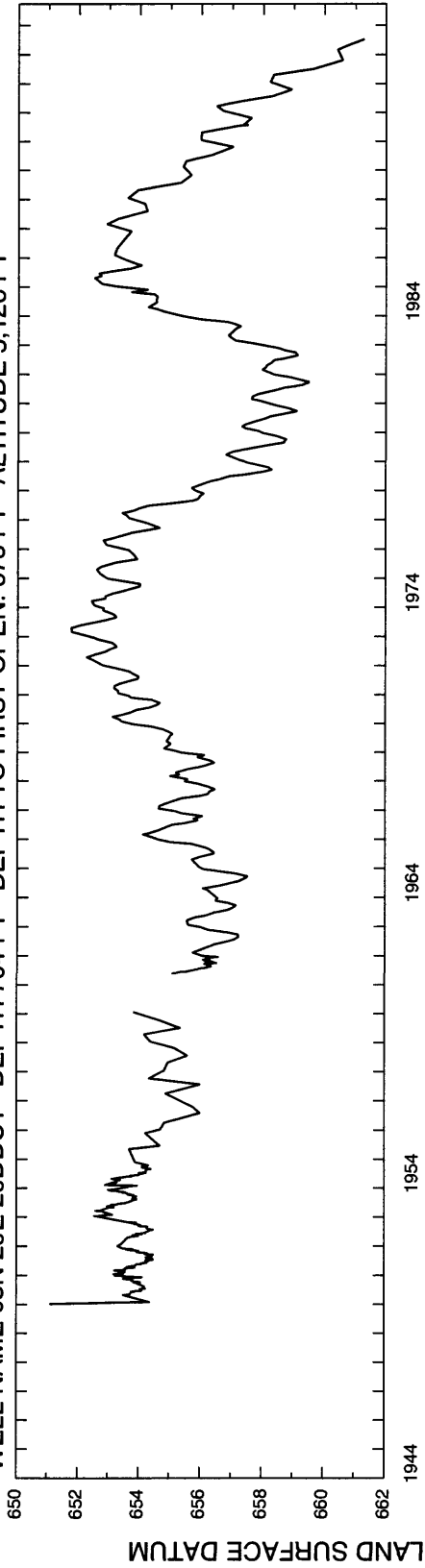


BUTTE COUNTY

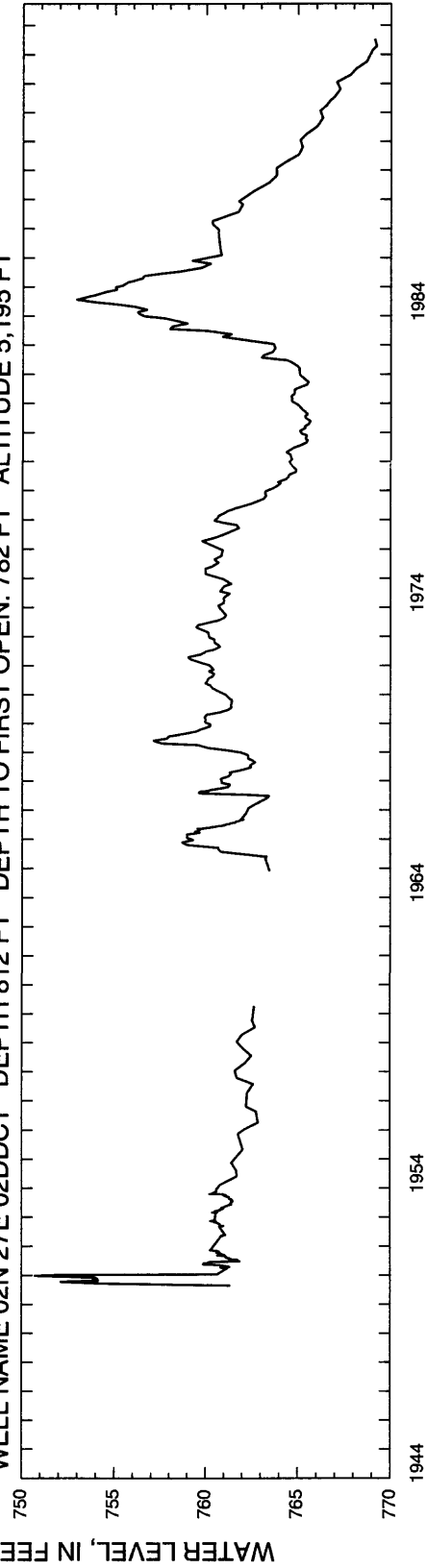


BUTTE COUNTY

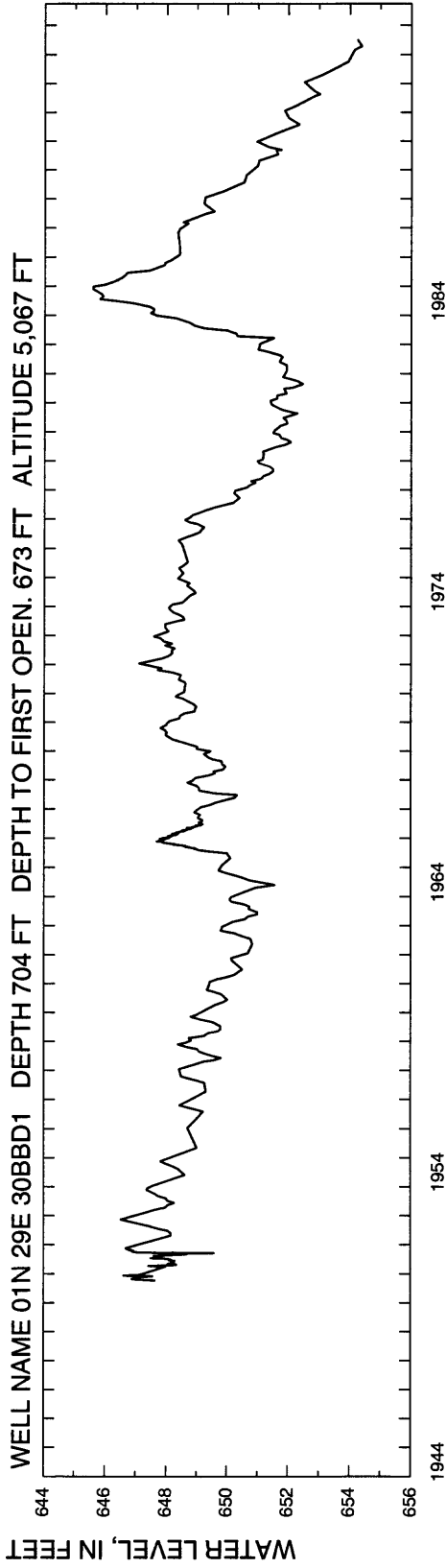
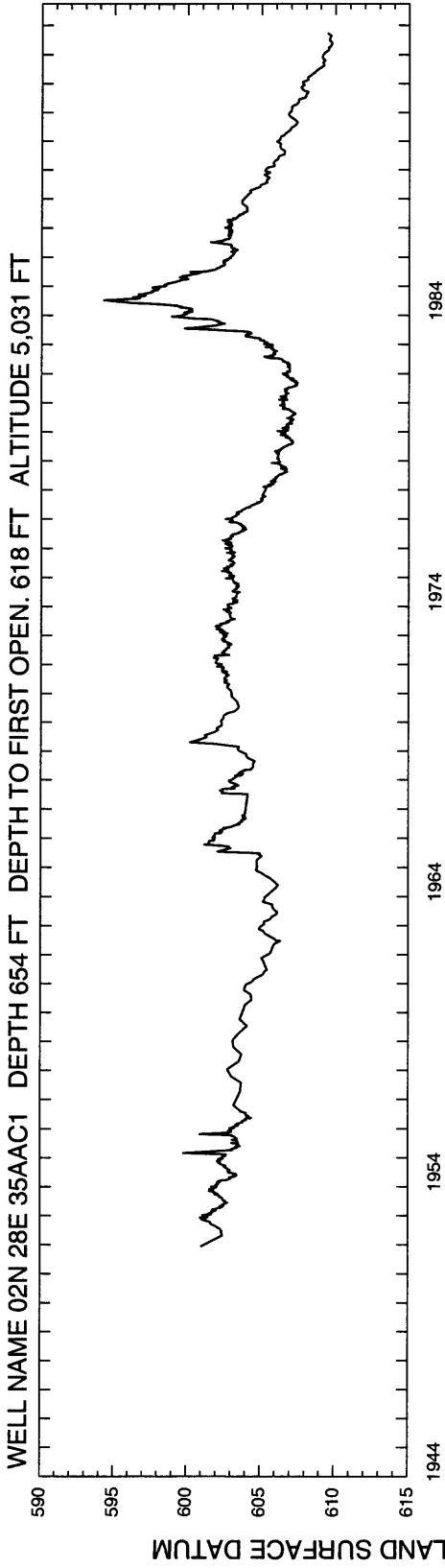
WELL NAME 03N 29E 29DDC1 DEPTH 704 FT DEPTH TO FIRST OPEN. 675 FT ALTITUDE 5,126 FT



WELL NAME 02N 27E 02DDC1 DEPTH 812 FT DEPTH TO FIRST OPEN. 782 FT ALTITUDE 5,195 FT



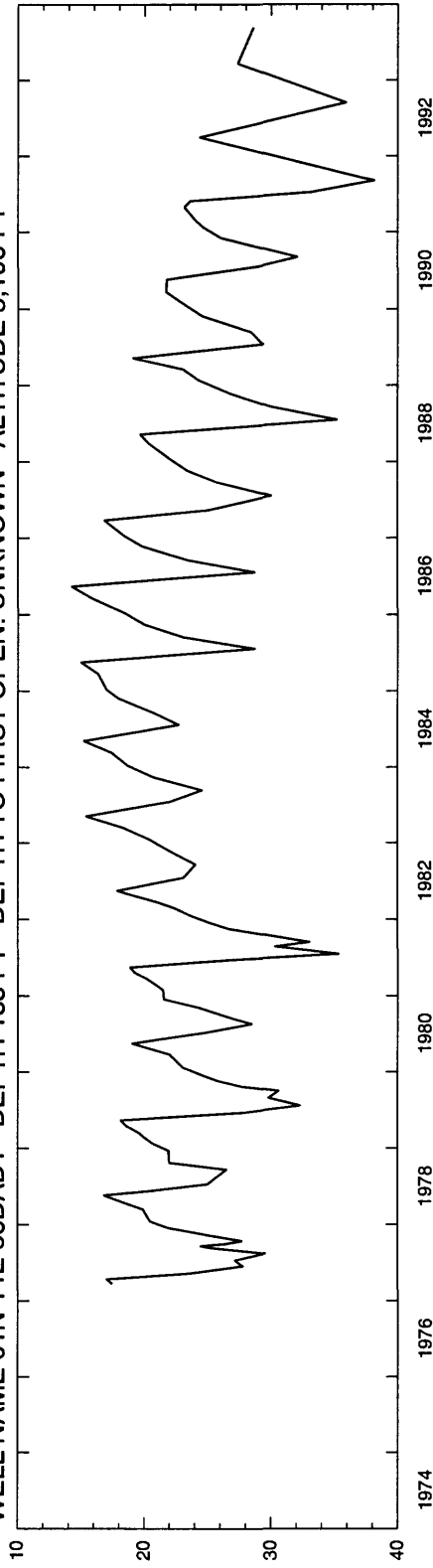
BUTTE COUNTY



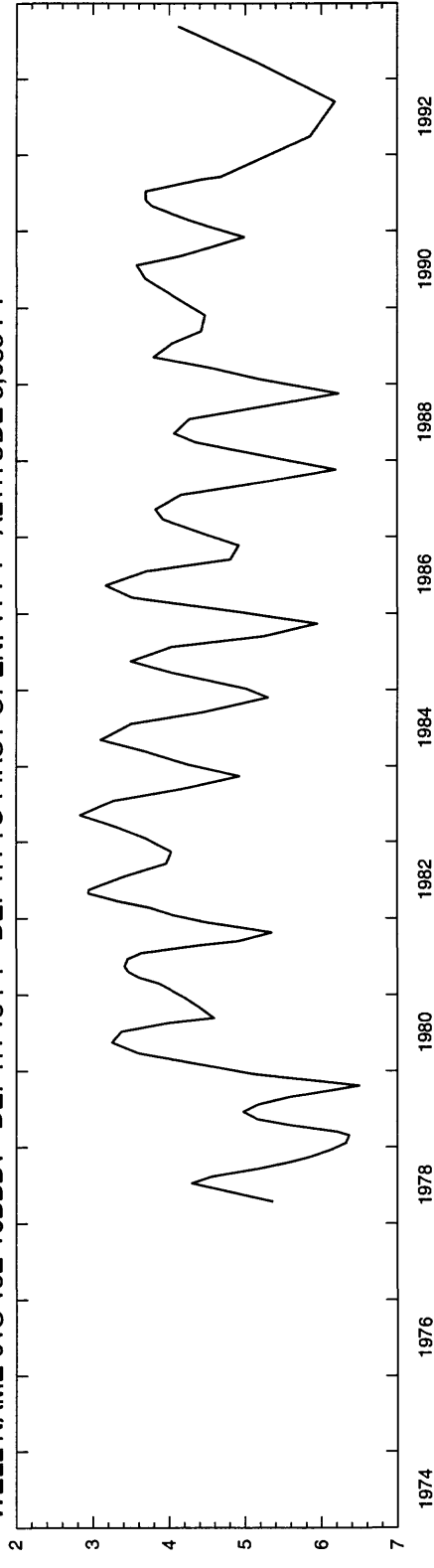
Camas

CAMAS COUNTY

WELL NAME 01N 14E 36DAD1 DEPTH 188 FT DEPTH TO FIRST OPEN. UNKNOWN ALTITUDE 5,106 FT

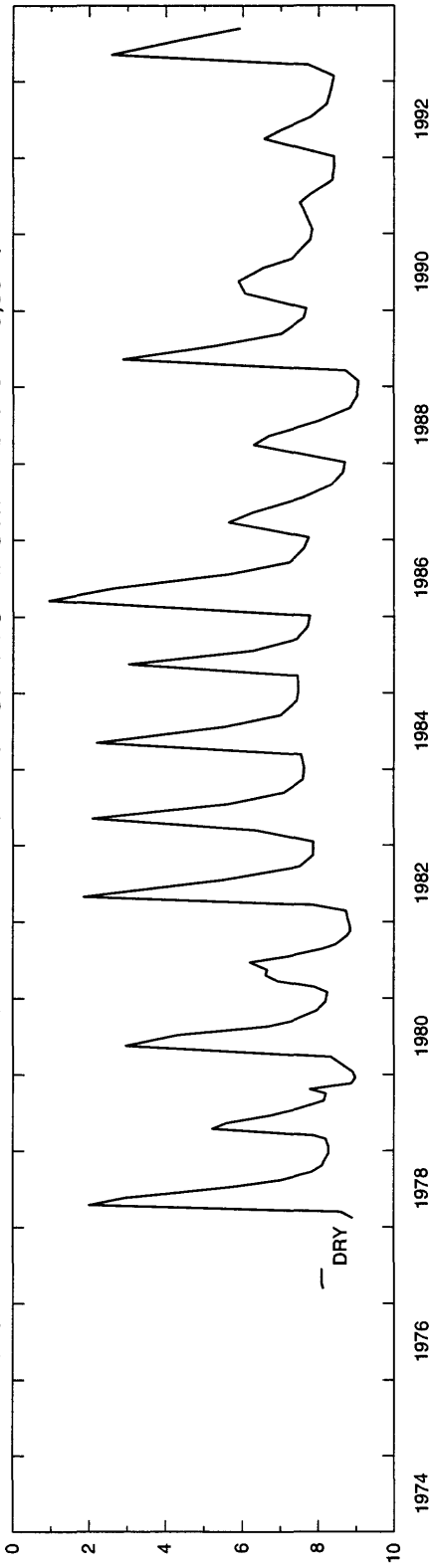


WELL NAME 01S 13E 16BBB1 DEPTH 13 FT DEPTH TO FIRST OPEN. 11 FT ALTITUDE 5,085 FT

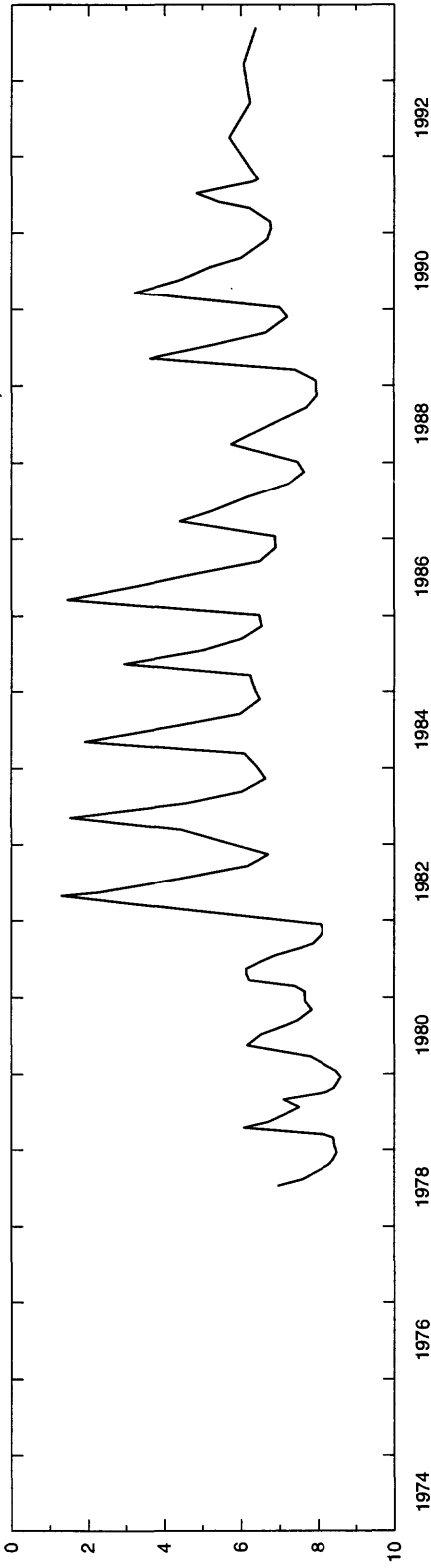


CAMAS COUNTY

WELL NAME 01S 14E 07DDD1 DEPTH 10 FT DEPTH TO FIRST OPEN. UNKNOWN ALTITUDE 5,057 FT



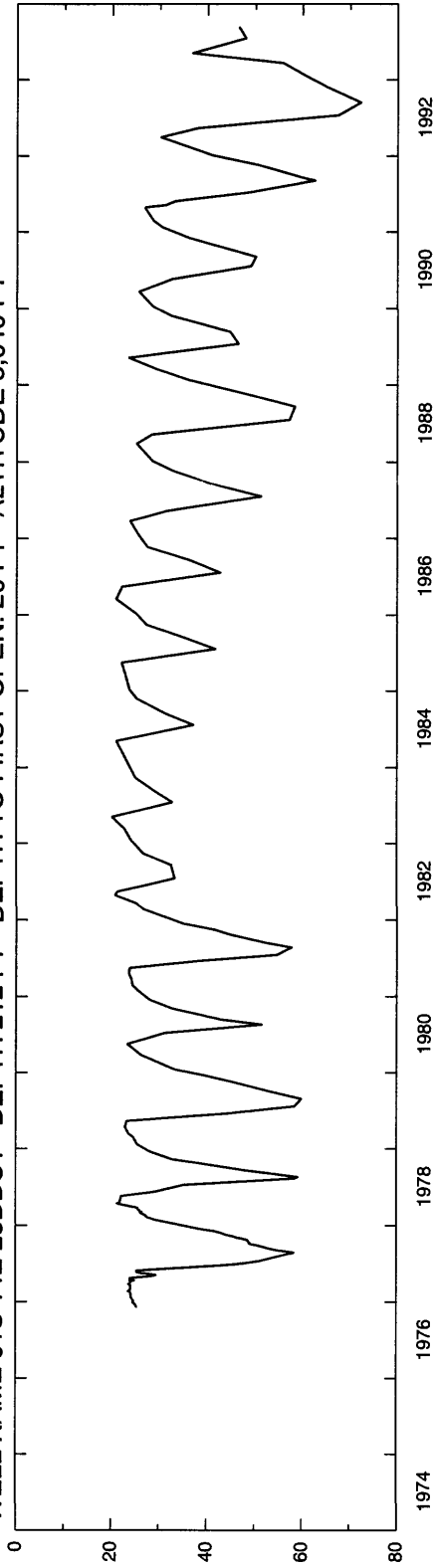
WELL NAME 01S 14E 24ADA1 DEPTH 12 FT DEPTH TO FIRST OPEN. 9 FT ALTITUDE 5,030 FT



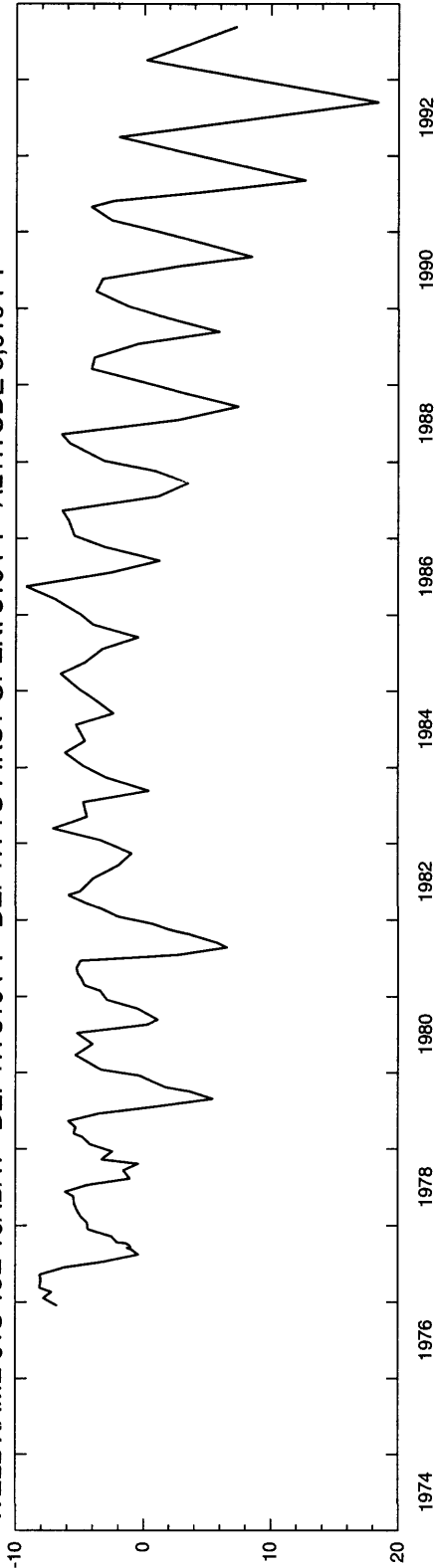
WATER LEVEL, IN FEET BELOW LAND SURFACE DATUM

CAMAS COUNTY

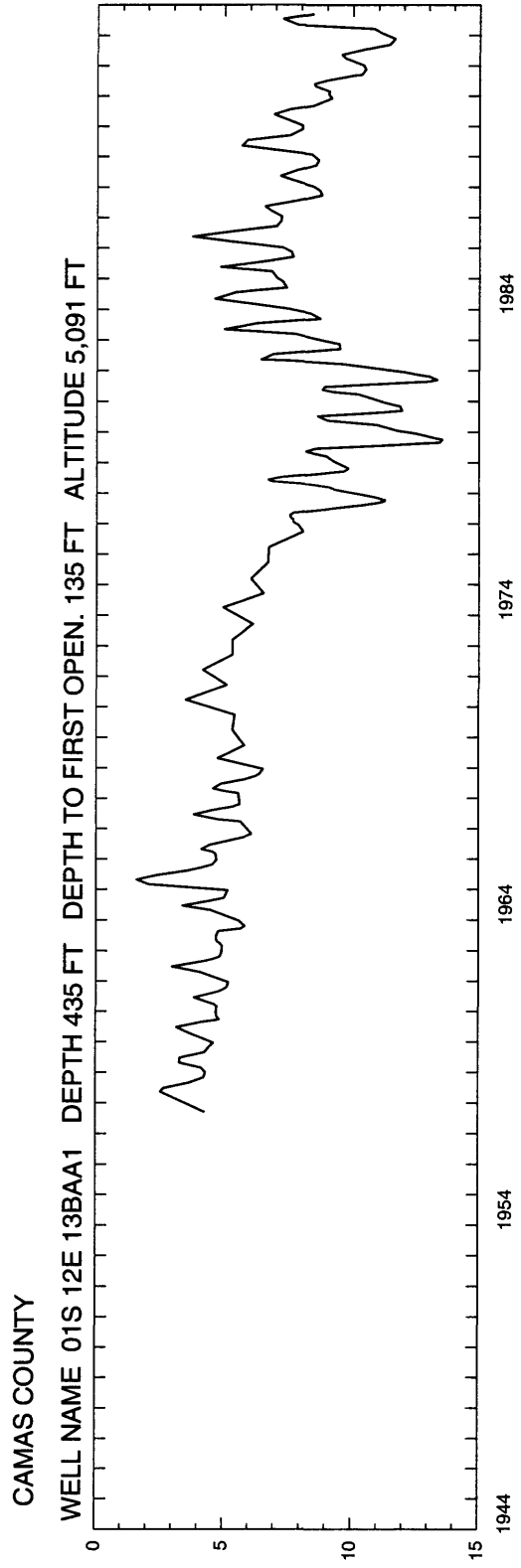
WELL NAME 01S 14E 28DDC1 DEPTH 212 FT DEPTH TO FIRST OPEN. 20 FT ALTITUDE 5,040 FT



WELL NAME 01S 15E 16ABA1 DEPTH 316 FT DEPTH TO FIRST OPEN. 316 FT ALTITUDE 5,019 FT

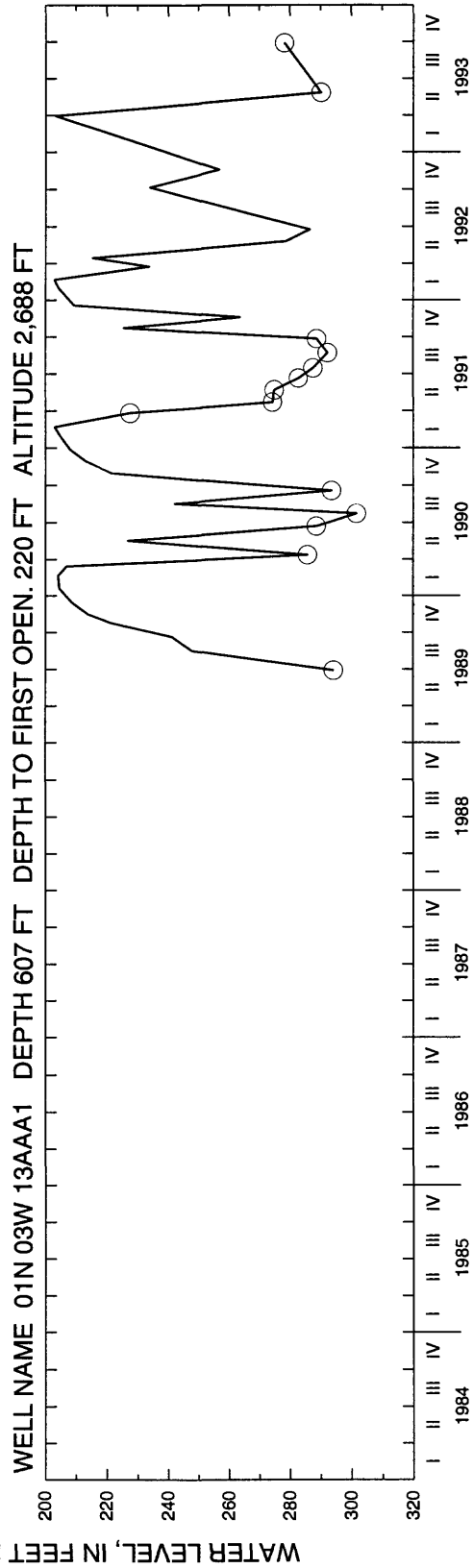
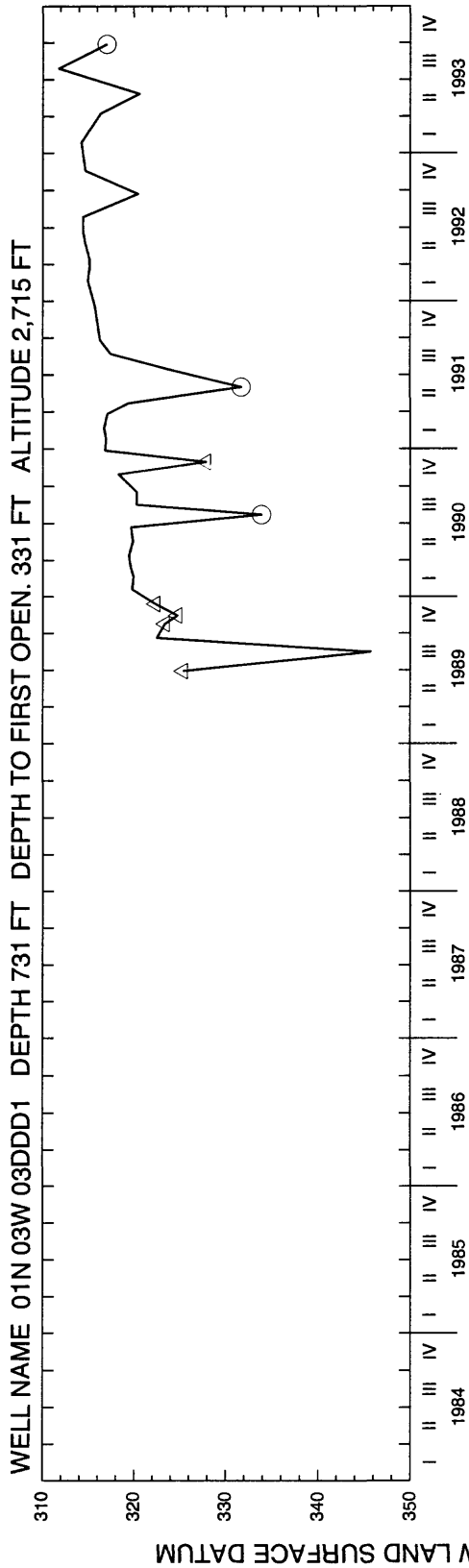


WATER LEVEL, IN FEET BELOW LAND SURFACE DATUM

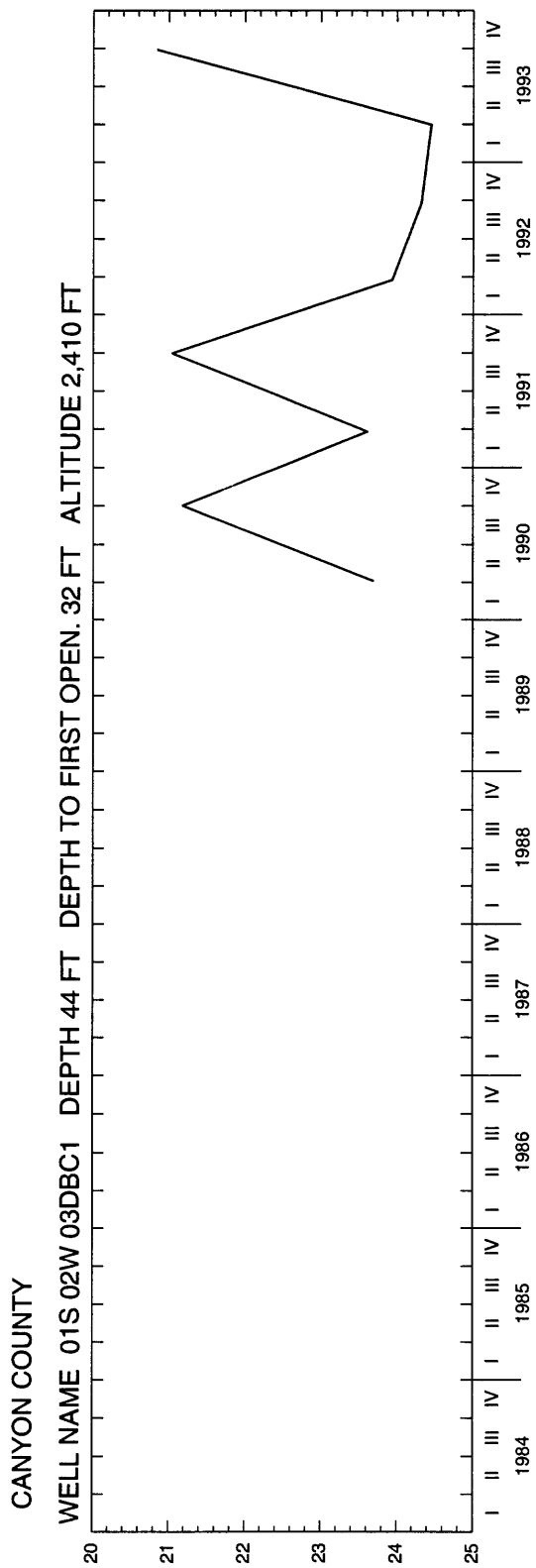


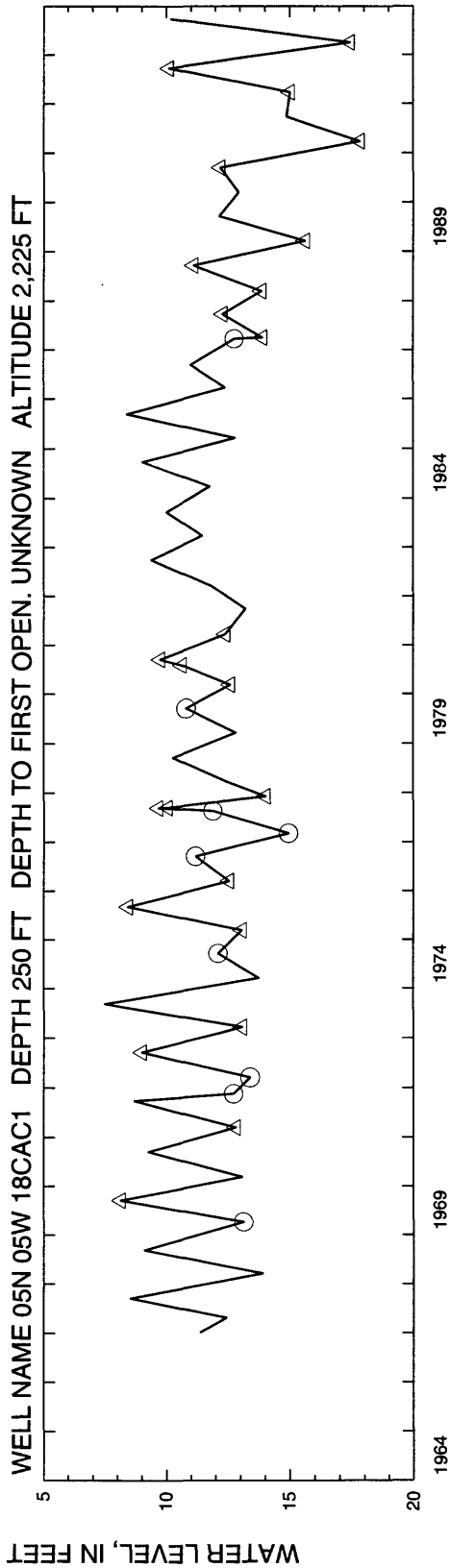
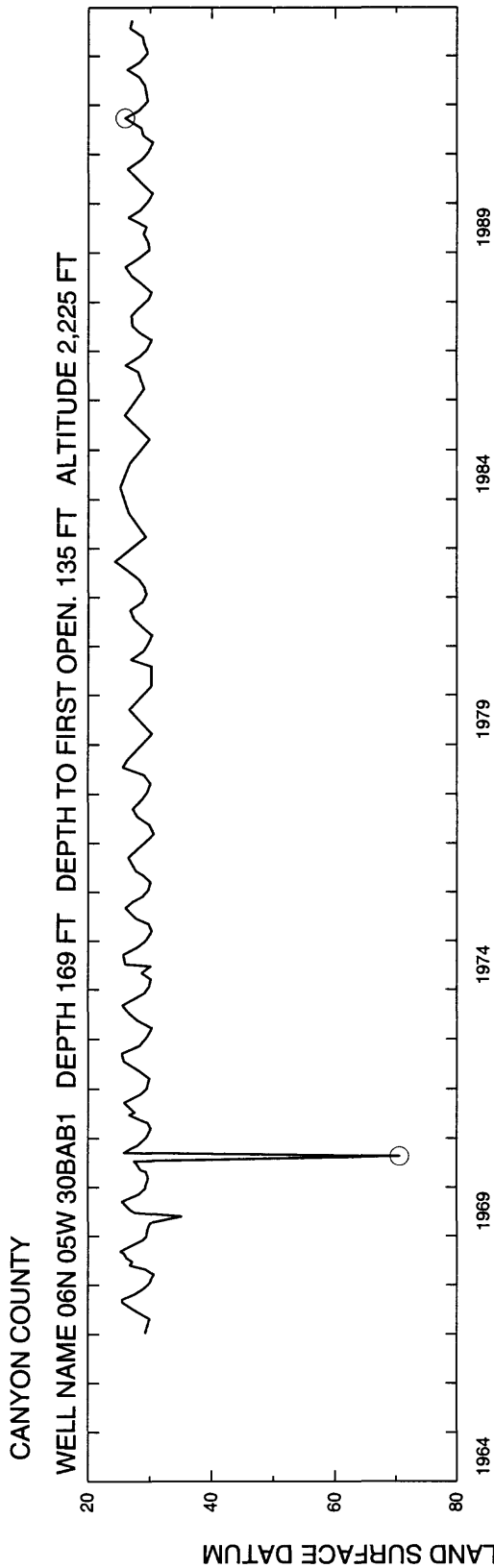
Canyon

CANYON COUNTY



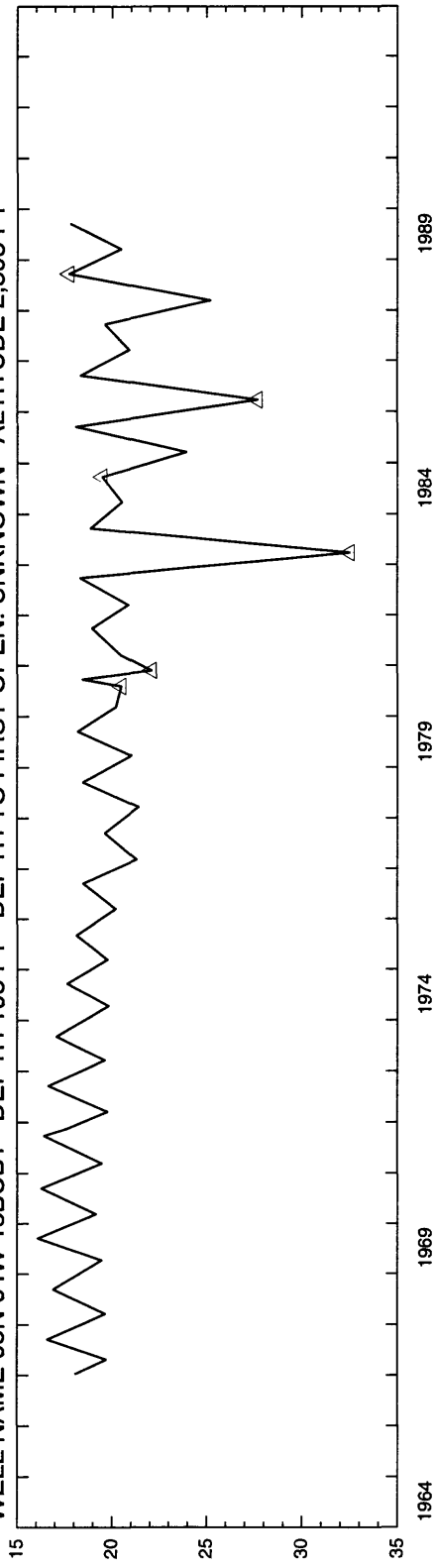
WATER LEVEL, IN FEET BELOW LAND SURFACE DATUM



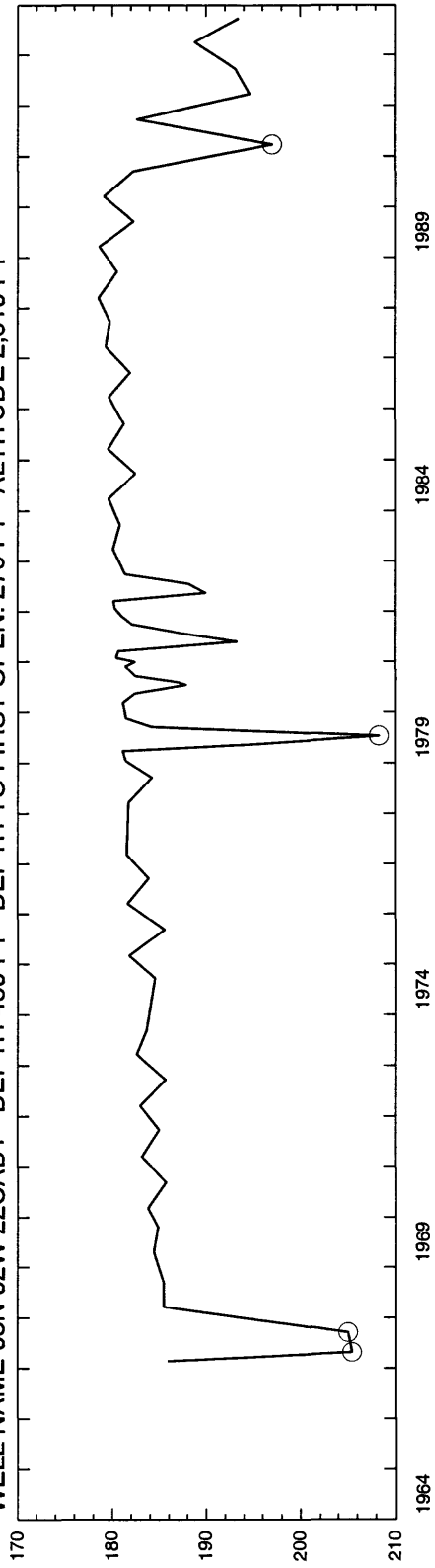


CANYON COUNTY

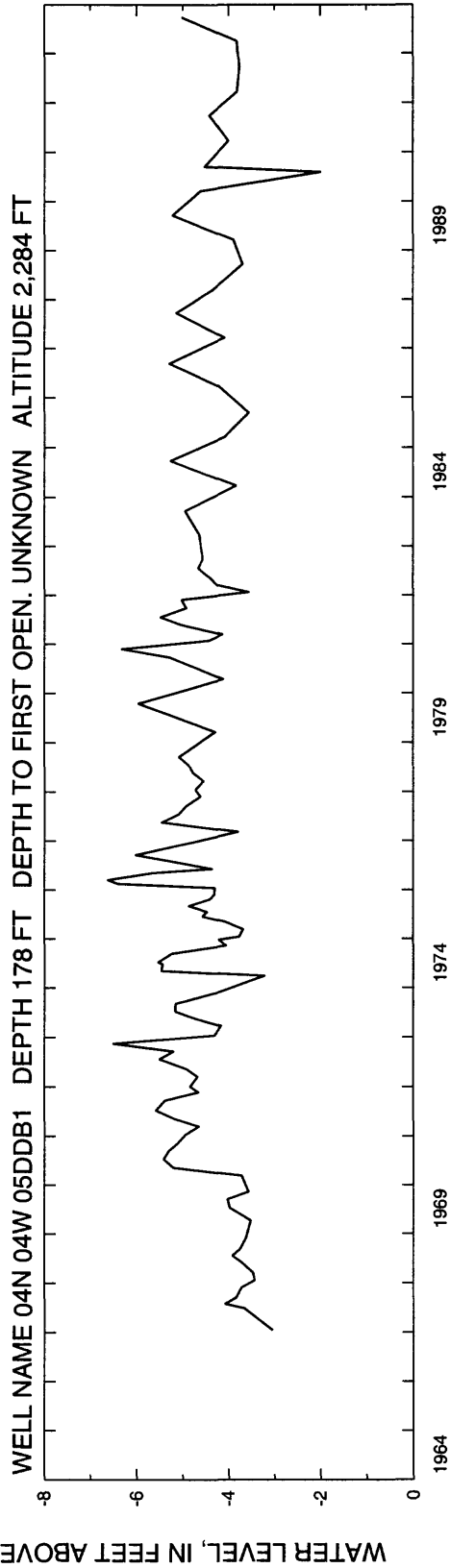
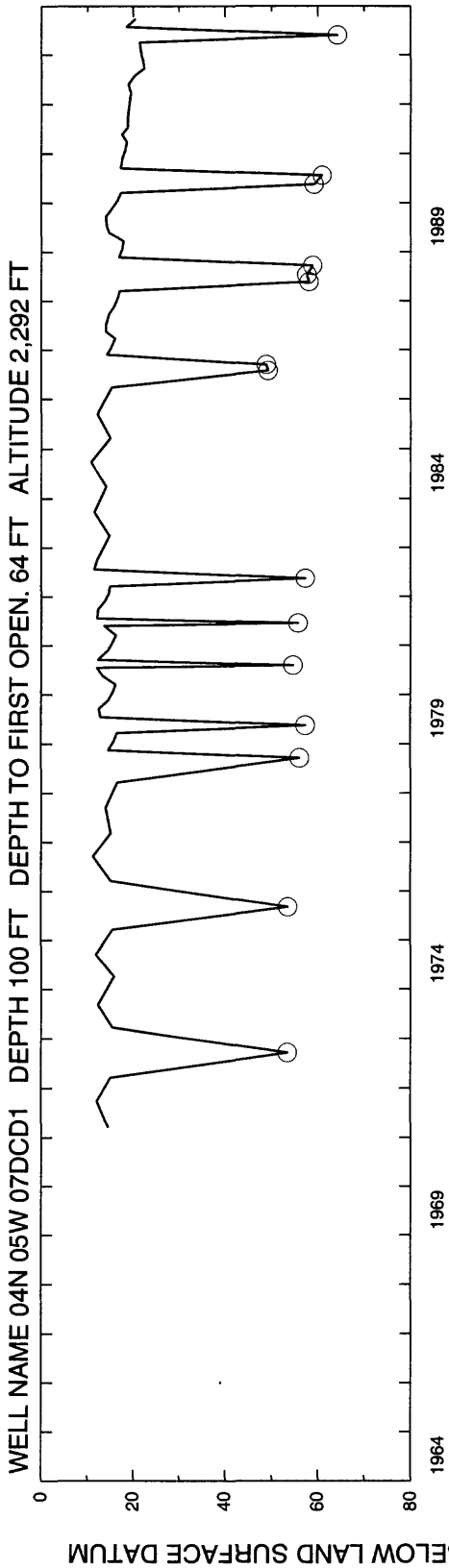
WELL NAME 05N 04W 13BCB1 DEPTH 105 FT DEPTH TO FIRST OPEN. UNKNOWN ALTITUDE 2,395 FT



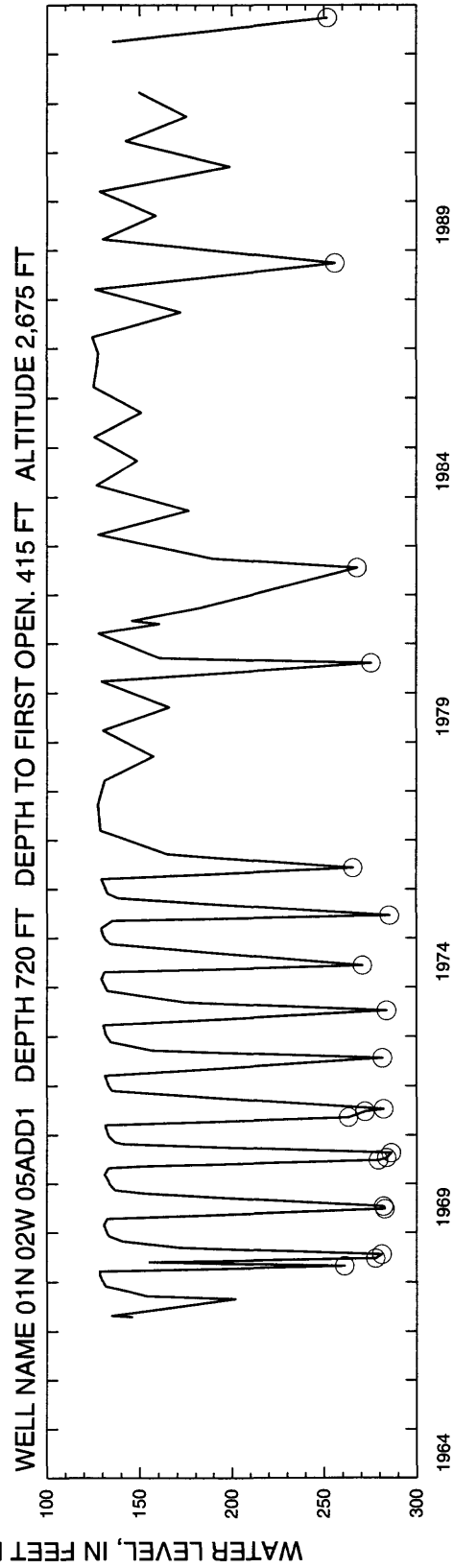
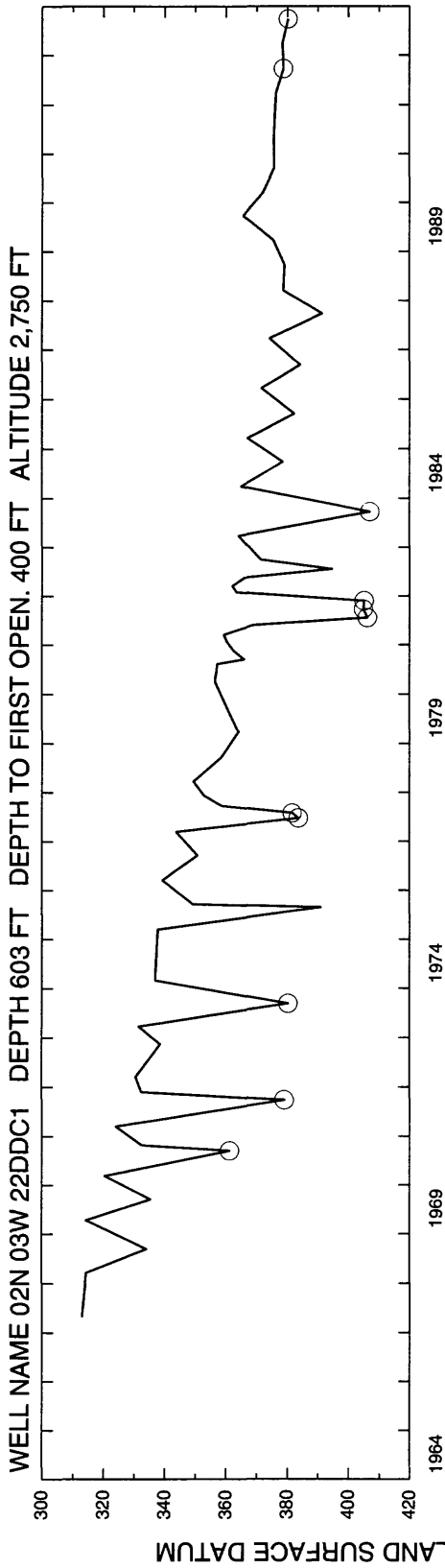
WELL NAME 05N 02W 22CAD1 DEPTH 450 FT DEPTH TO FIRST OPEN. 279 FT ALTITUDE 2,610 FT



CANYON COUNTY

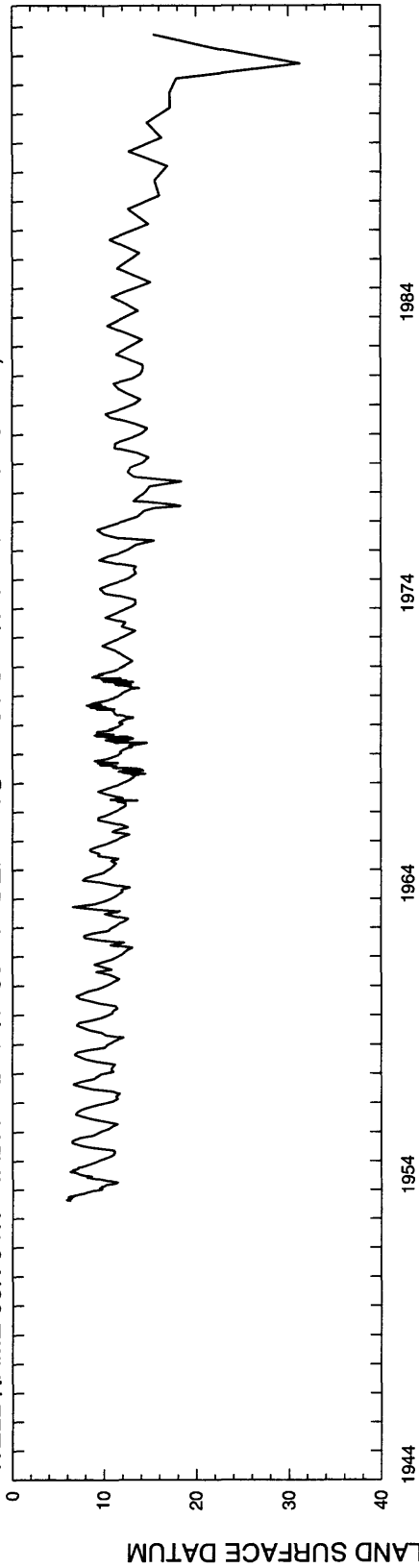


CANYON COUNTY

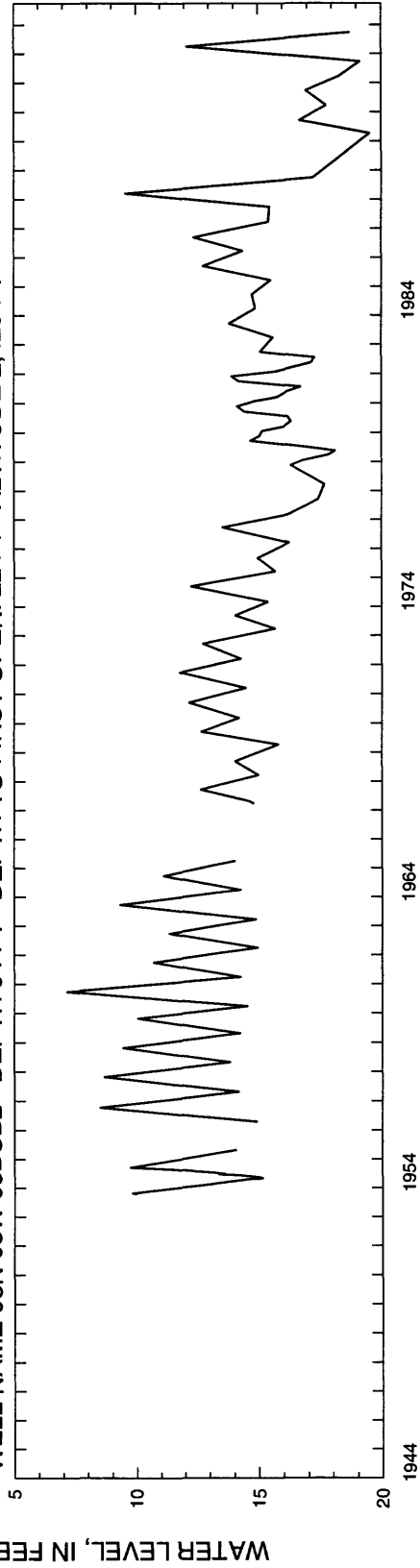


CANYON COUNTY

WELL NAME 03N 04W 11ADA1 DEPTH 99 FT DEPTH TO FIRST OPEN. 94 FT ALTITUDE 2,497 FT

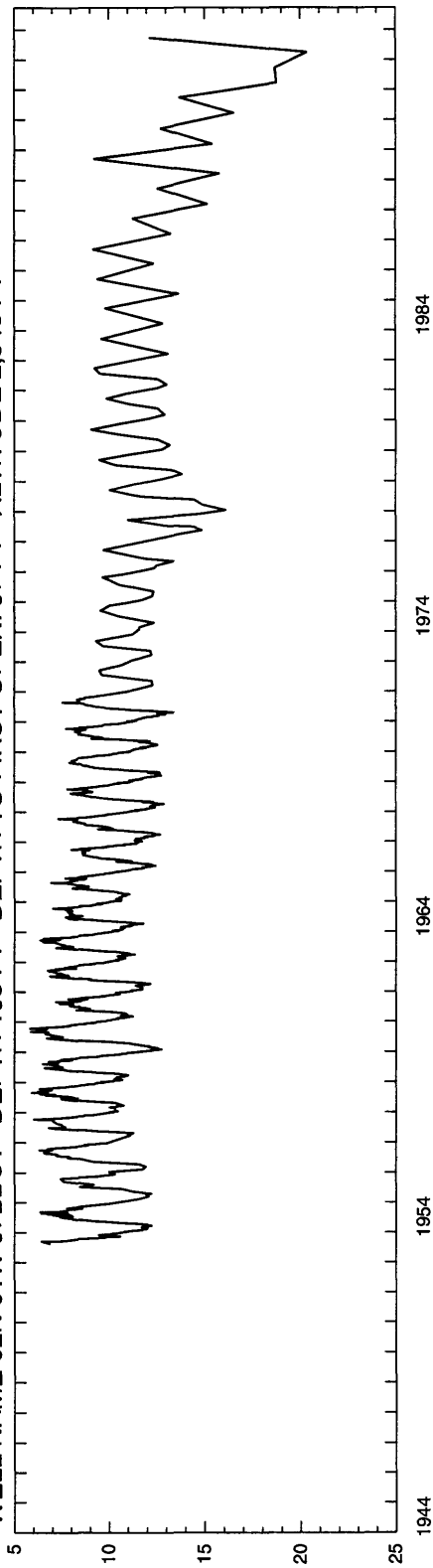


WELL NAME 03N 03W 03BCB2 DEPTH 94 FT DEPTH TO FIRST OPEN. 22 FT ALTITUDE 2,429 FT

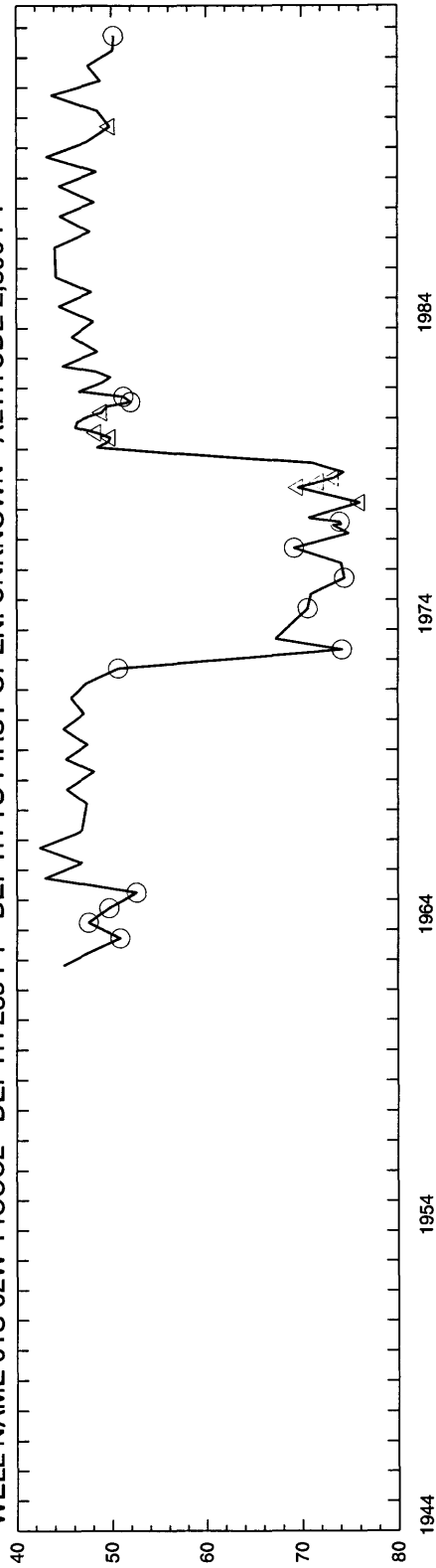


CANYON COUNTY

WELL NAME 02N 01W 07BBC1 DEPTH 103 FT DEPTH TO FIRST OPEN. 97 FT ALTITUDE 2,548 FT



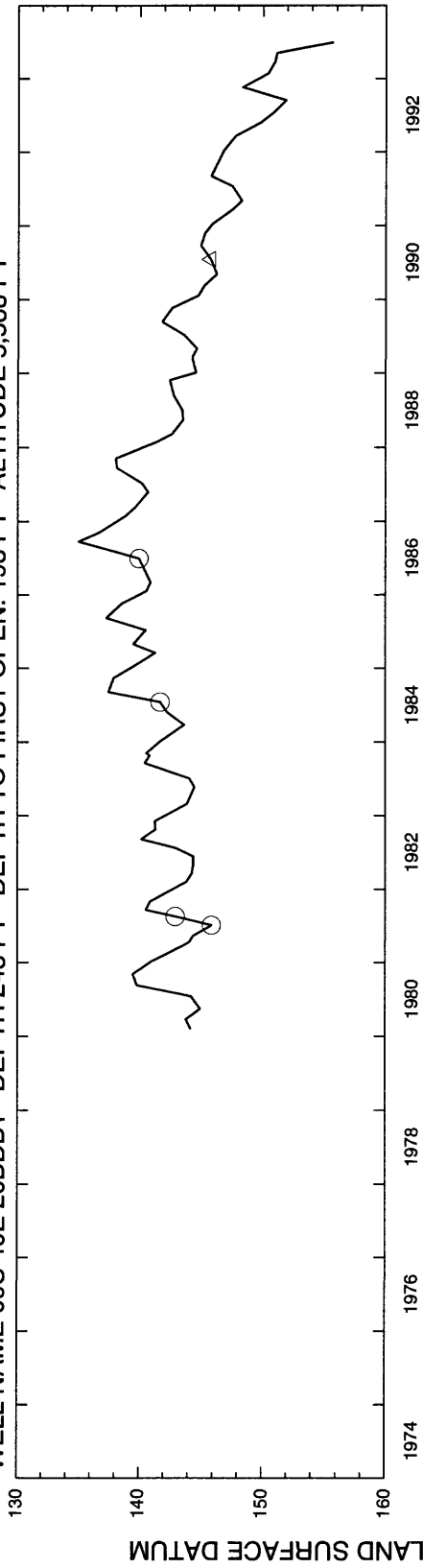
WELL NAME 01S 02W 14CCC2 DEPTH 235 FT DEPTH TO FIRST OPEN. UNKNOWN ALTITUDE 2,390 FT



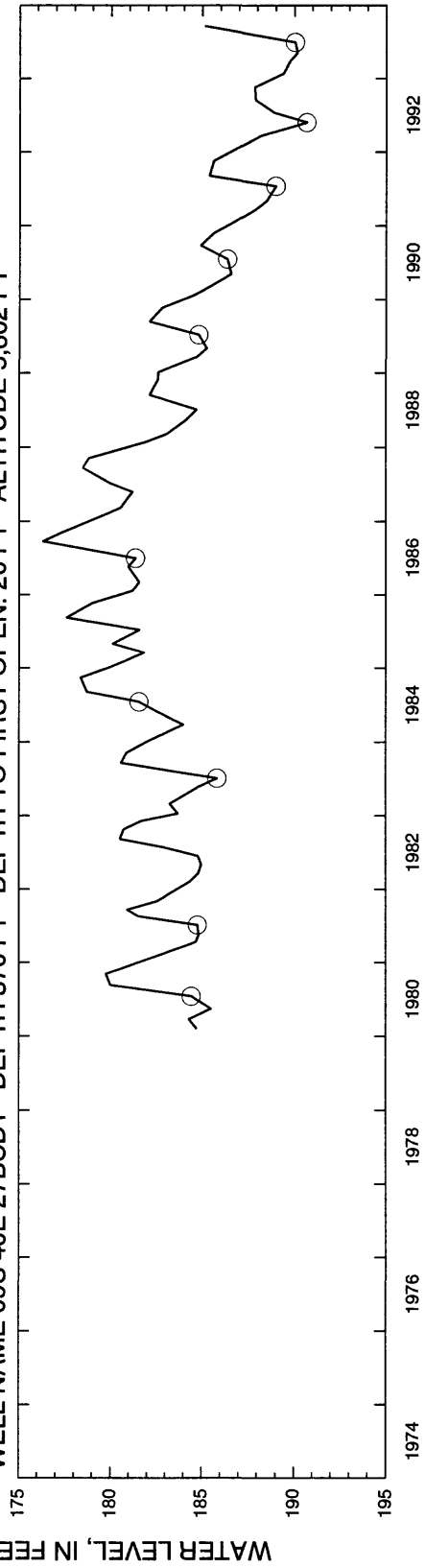
Caribou

CARIBOU COUNTY

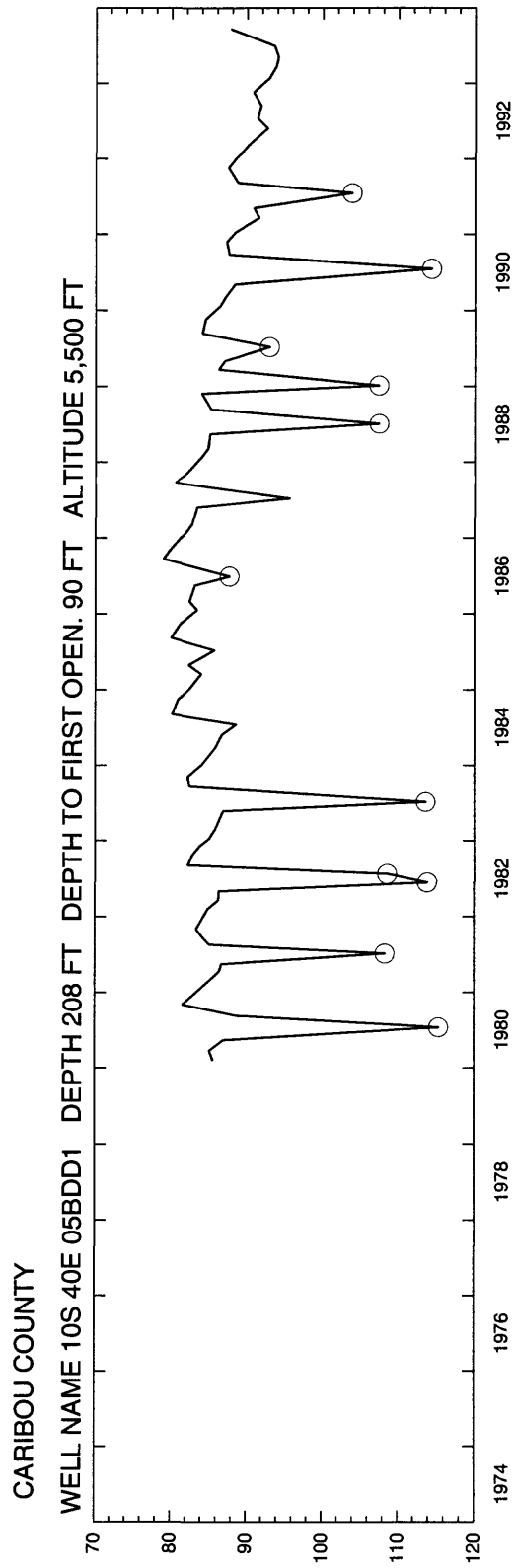
WELL NAME 09S 40E 20BDB1 DEPTH 243 FT DEPTH TO FIRST OPEN. 193 FT ALTITUDE 5,568 FT



WELL NAME 09S 40E 27BCD1 DEPTH 370 FT DEPTH TO FIRST OPEN. 20 FT ALTITUDE 5,602 FT

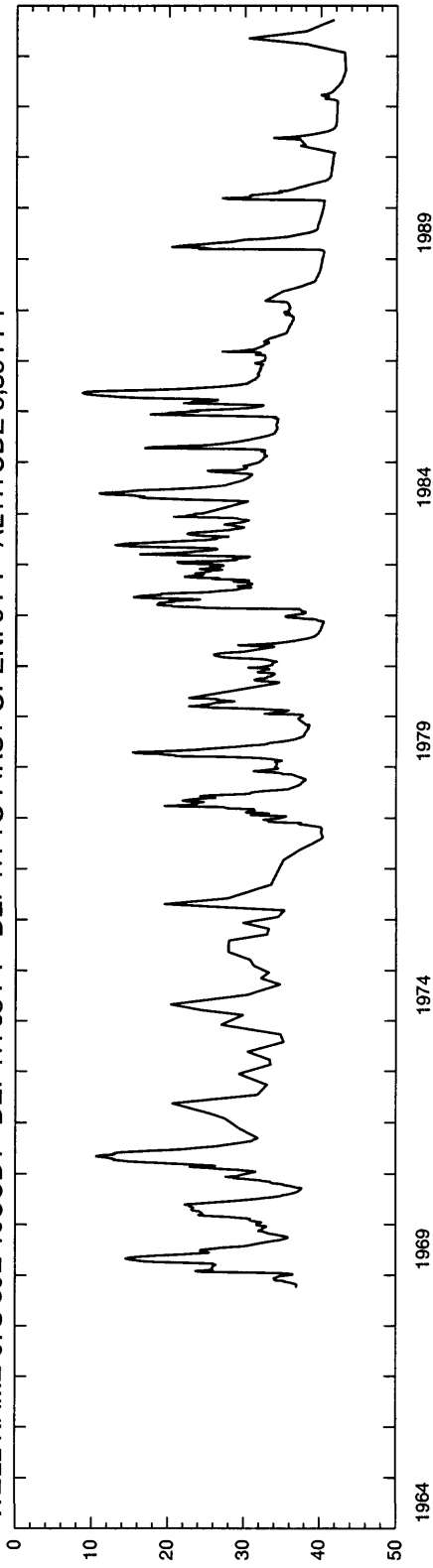


WATER LEVEL, IN FEET BELOW LAND SURFACE DATUM

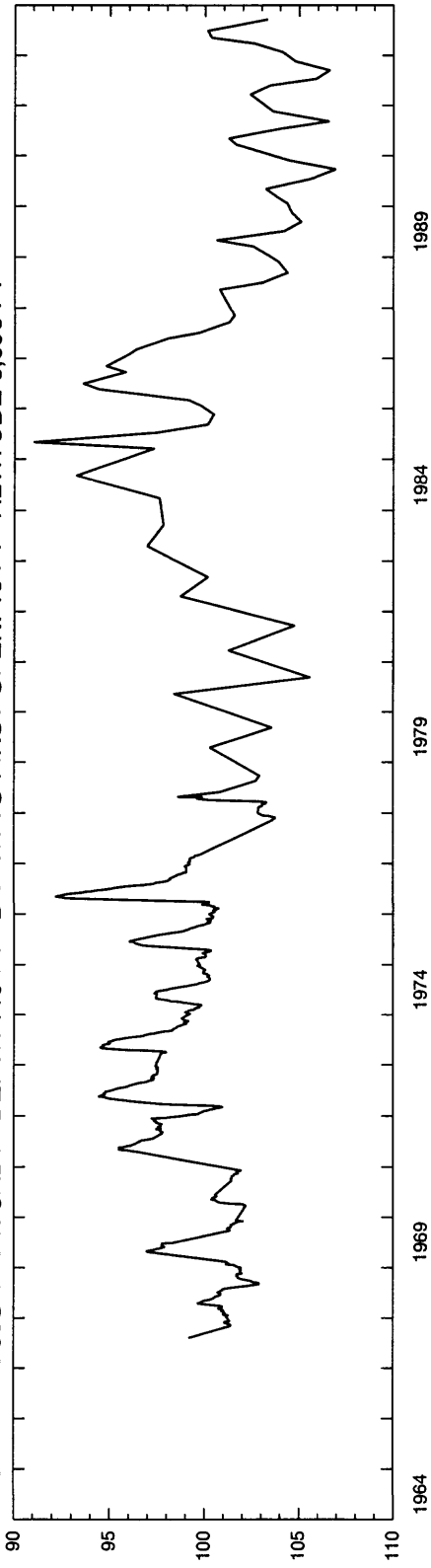


CARIBOU COUNTY

WELL NAME 07S 39E 10CCD1 DEPTH 68 FT DEPTH TO FIRST OPEN. 6 FT ALTITUDE 5,354 FT

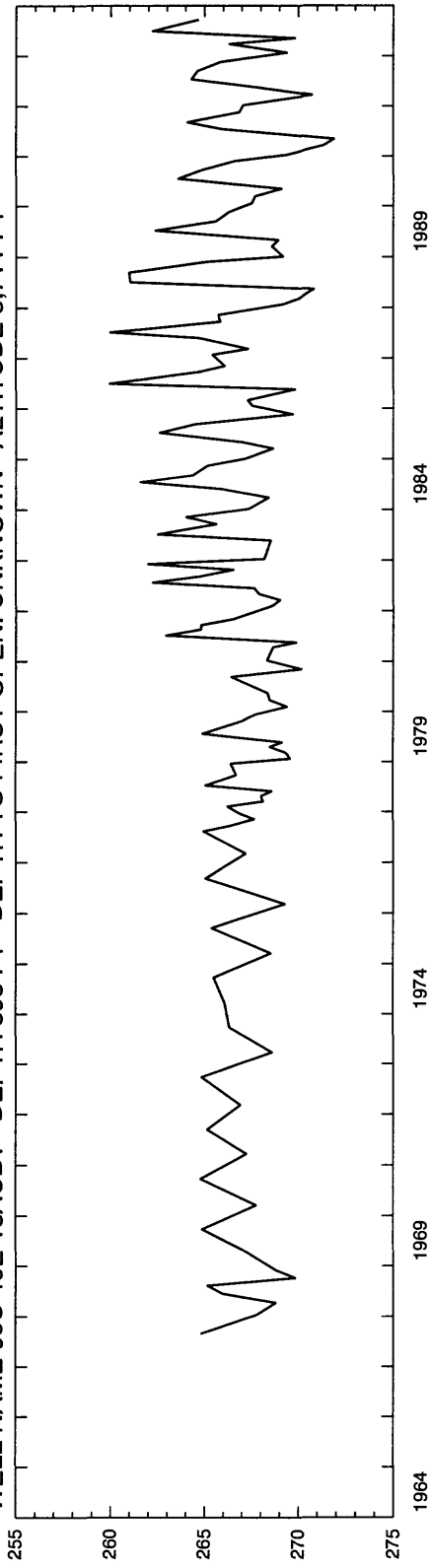


WELL NAME 08S 42E 17CAB1 DEPTH 119 FT DEPTH TO FIRST OPEN. 16 FT ALTITUDE 6,096 FT

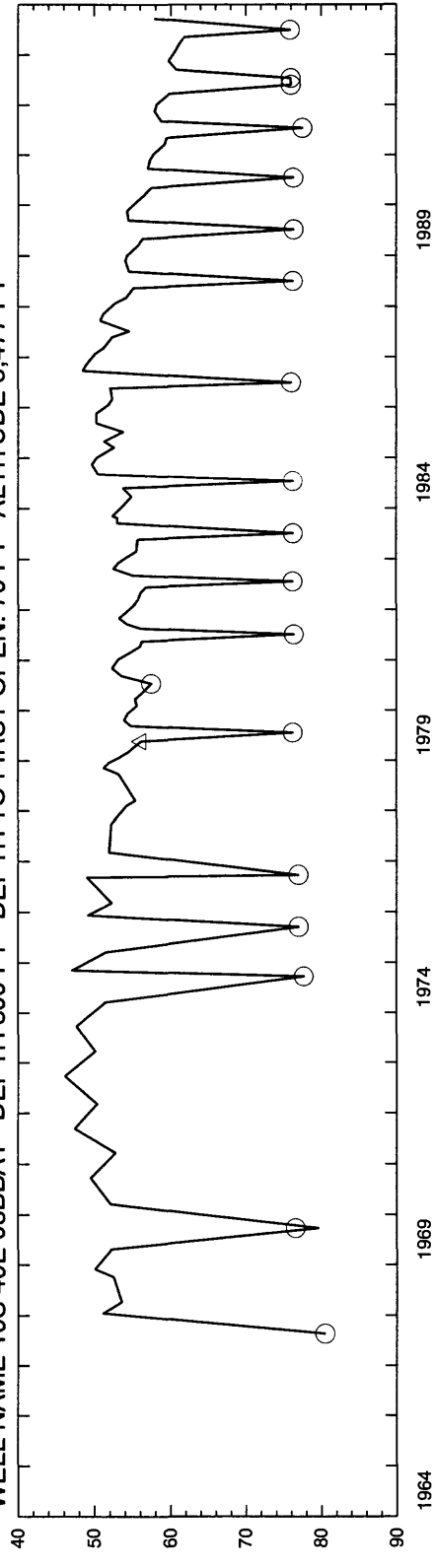


CARIBOU COUNTY

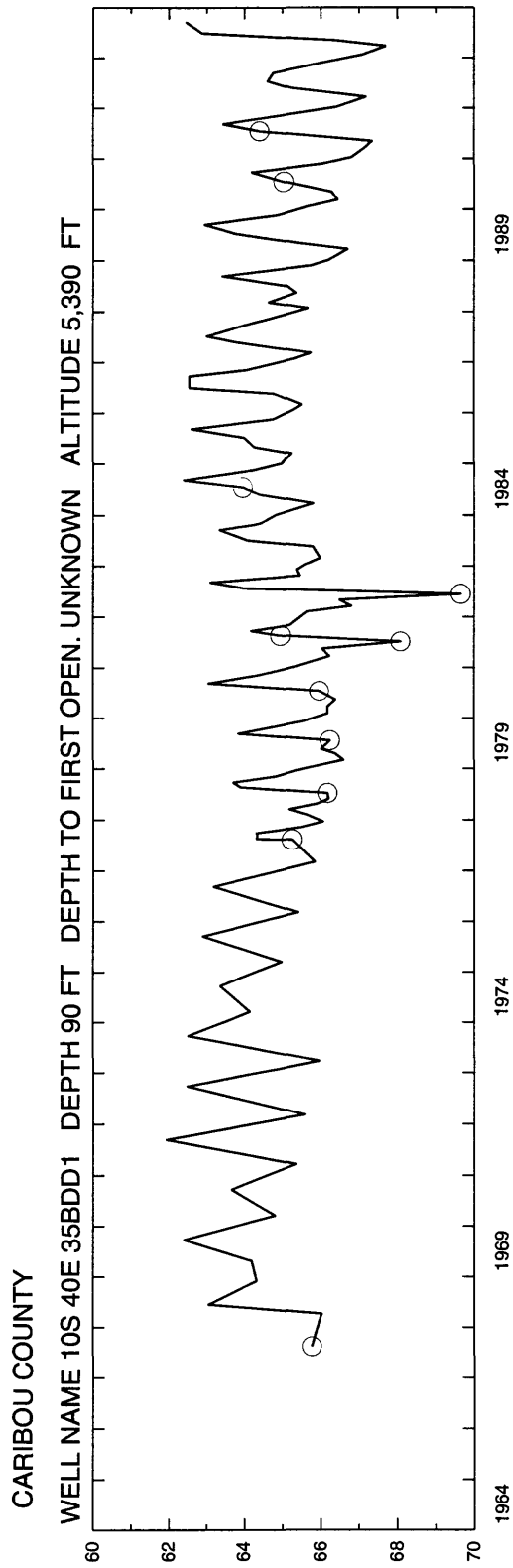
WELL NAME 09S 40E 13ACB1 DEPTH 303 FT DEPTH TO FIRST OPEN. UNKNOWN ALTITUDE 5,711 FT



WELL NAME 10S 40E 08BBA1 DEPTH 300 FT DEPTH TO FIRST OPEN. 70 FT ALTITUDE 5,477 FT



WATER LEVEL, IN FEET BELOW LAND SURFACE DATUM

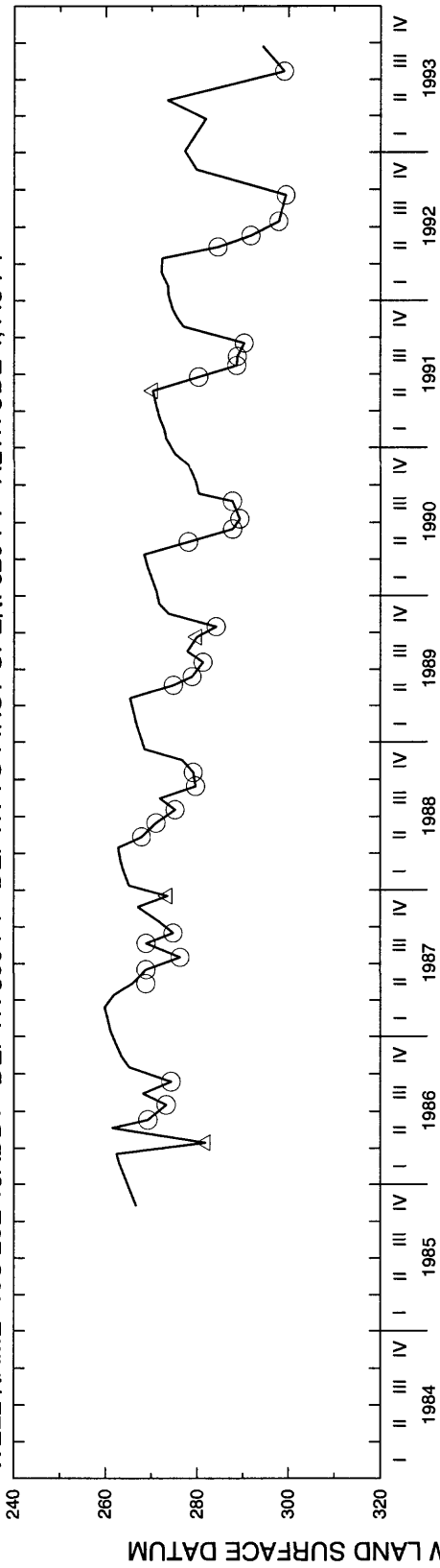


(page 137 follows)

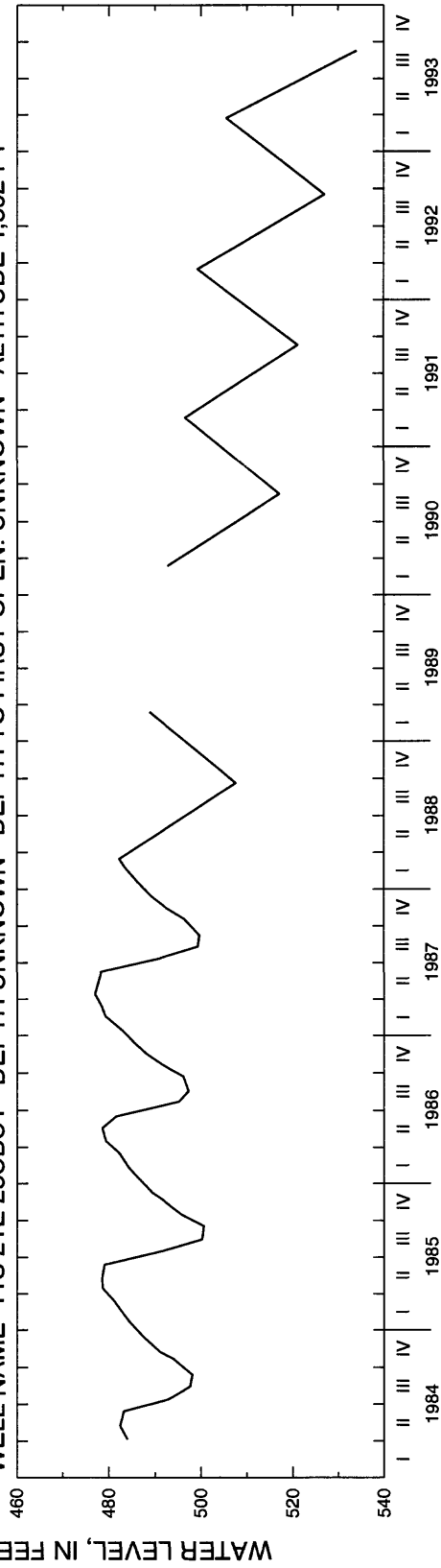
Cassia

CASSIA COUNTY

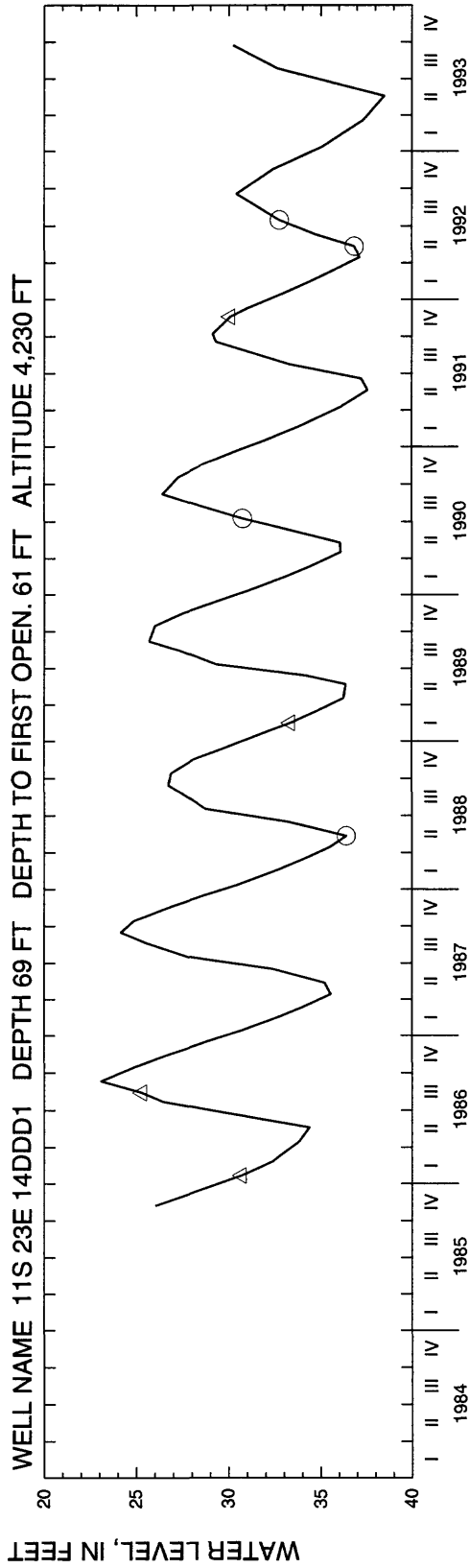
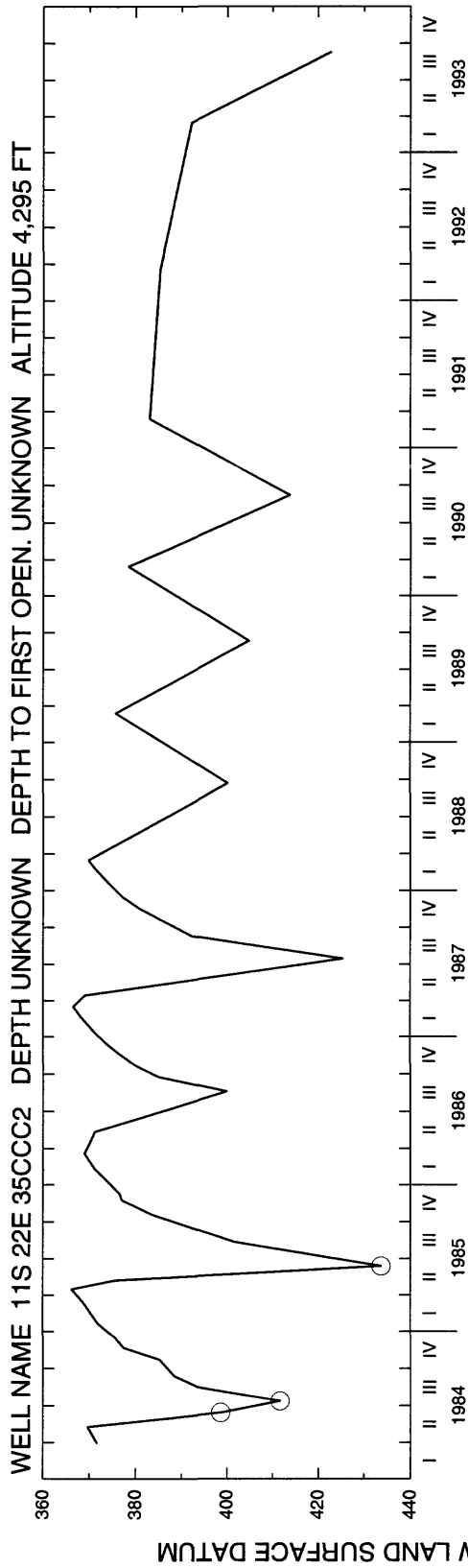
WELL NAME 10S 28E 15ADB1 DEPTH 566 FT DEPTH TO FIRST OPEN. 320 FT ALTITUDE 4,445 FT



WELL NAME 11S 21E 23CBC1 DEPTH UNKNOWN DEPTH TO FIRST OPEN. UNKNOWN ALTITUDE 4,392 FT

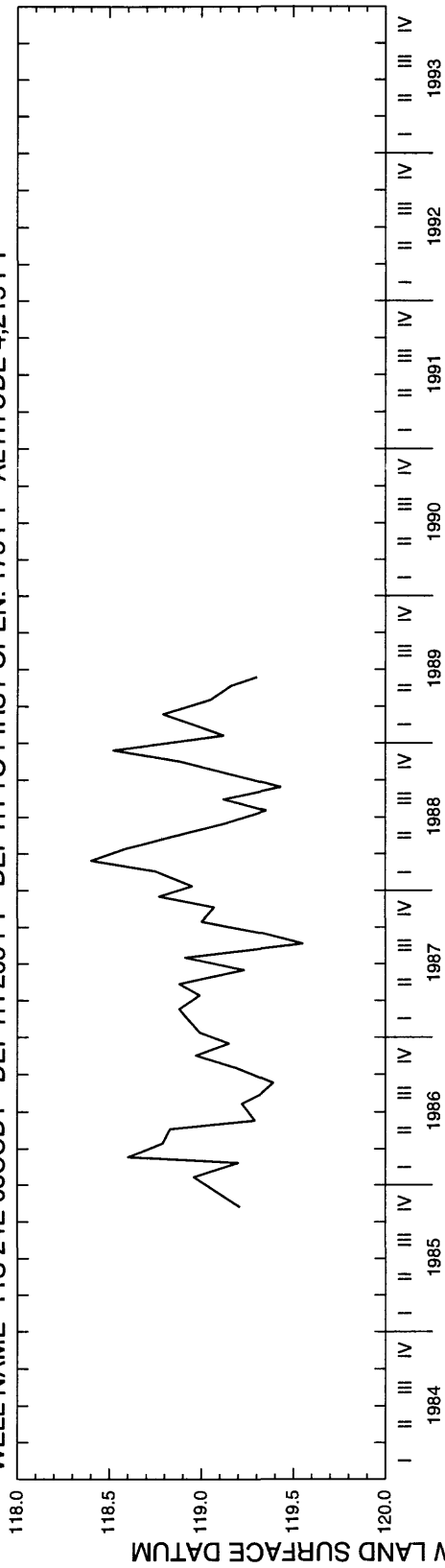


CASSIA COUNTY




CASSIA COUNTY

WELL NAME 11S 24E 08CCD1 DEPTH 205 FT DEPTH TO FIRST OPEN. 175 FT ALTITUDE 4,215 FT

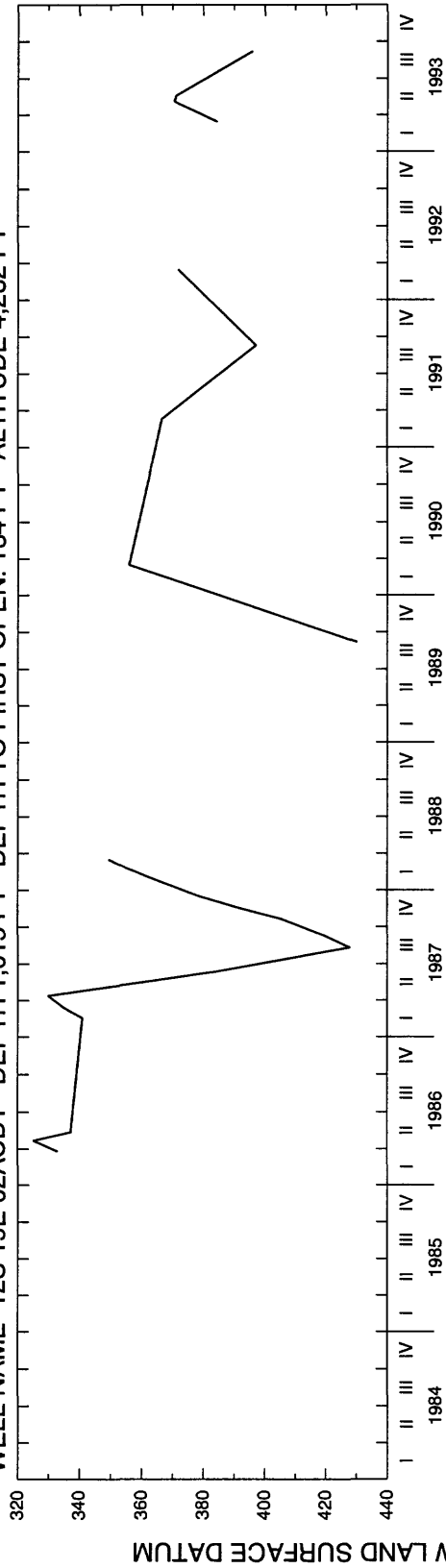


WELL NAME 11S 24E 14BDB1 DEPTH 1,400 FT DEPTH TO FIRST OPEN. 299 FT ALTITUDE 4,360 FT

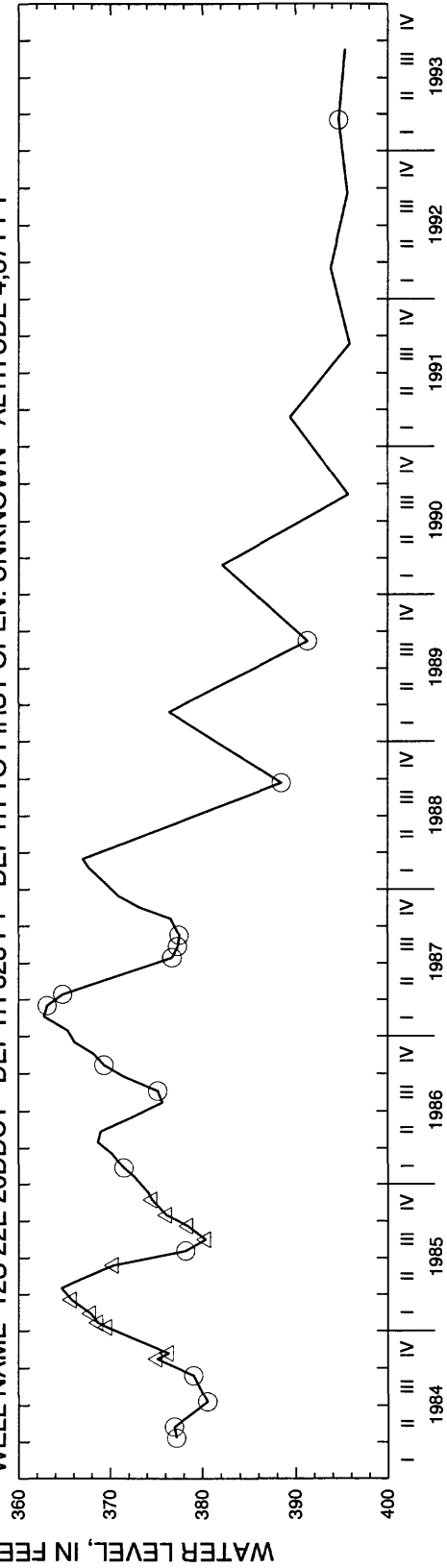


CASSIA COUNTY

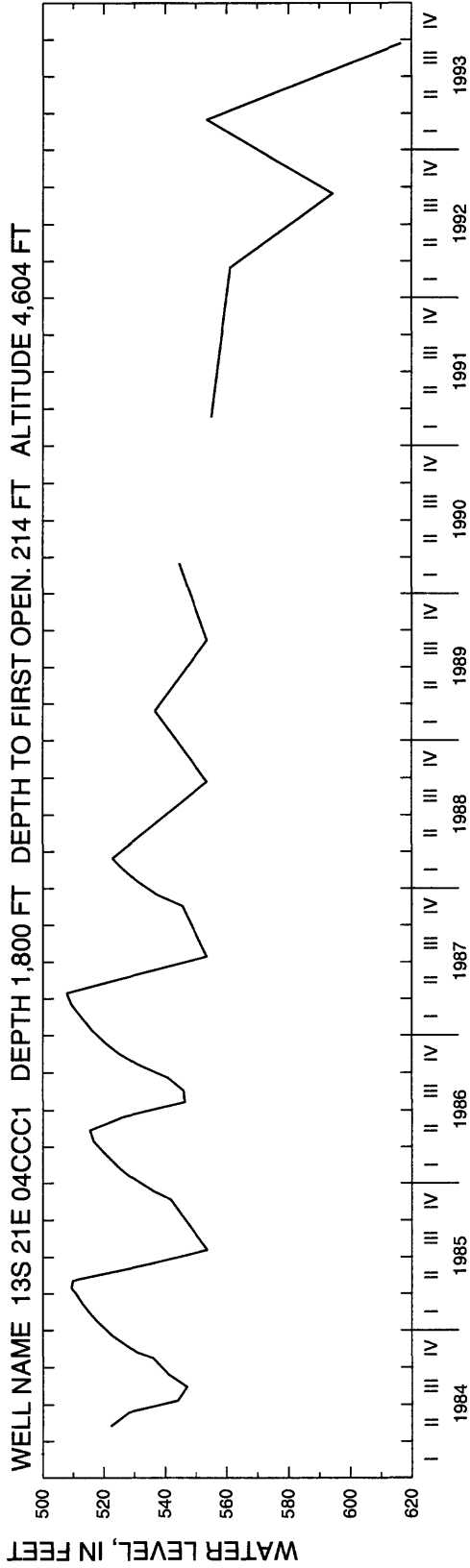
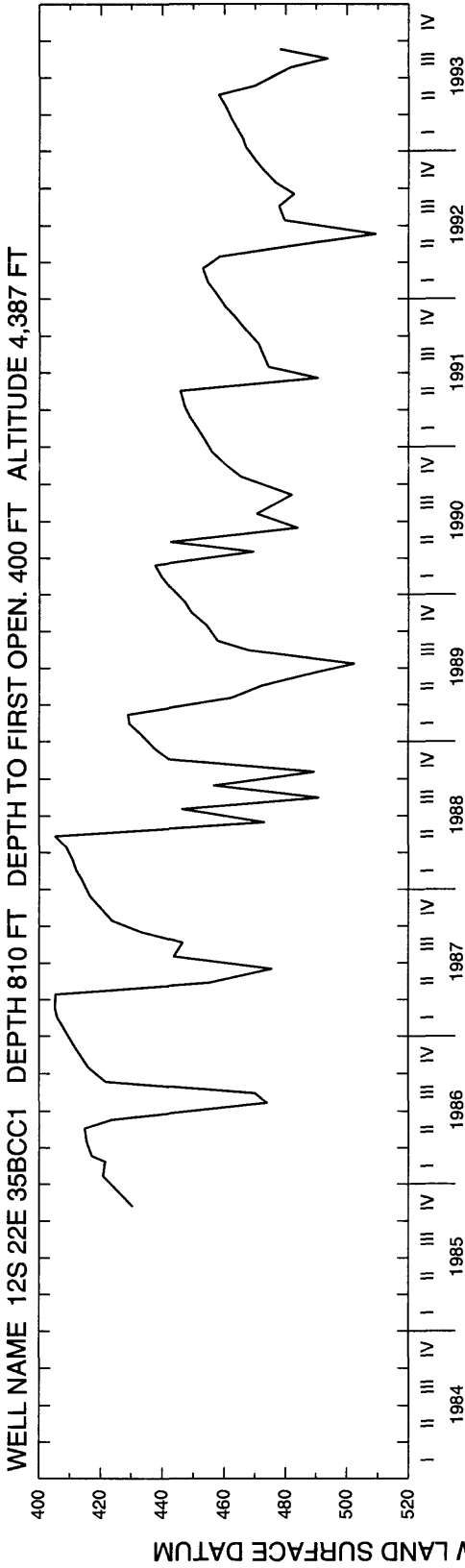
WELL NAME 12S 19E 02ACD1 DEPTH 1,015 FT DEPTH TO FIRST OPEN. 134 FT ALTITUDE 4,282 FT



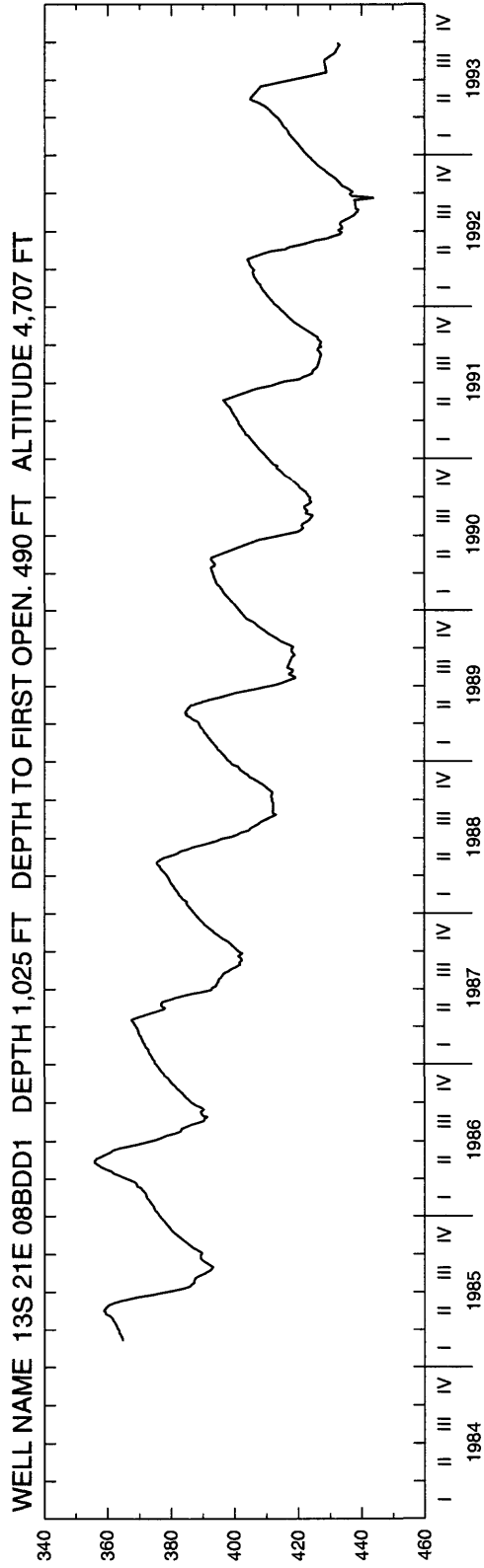
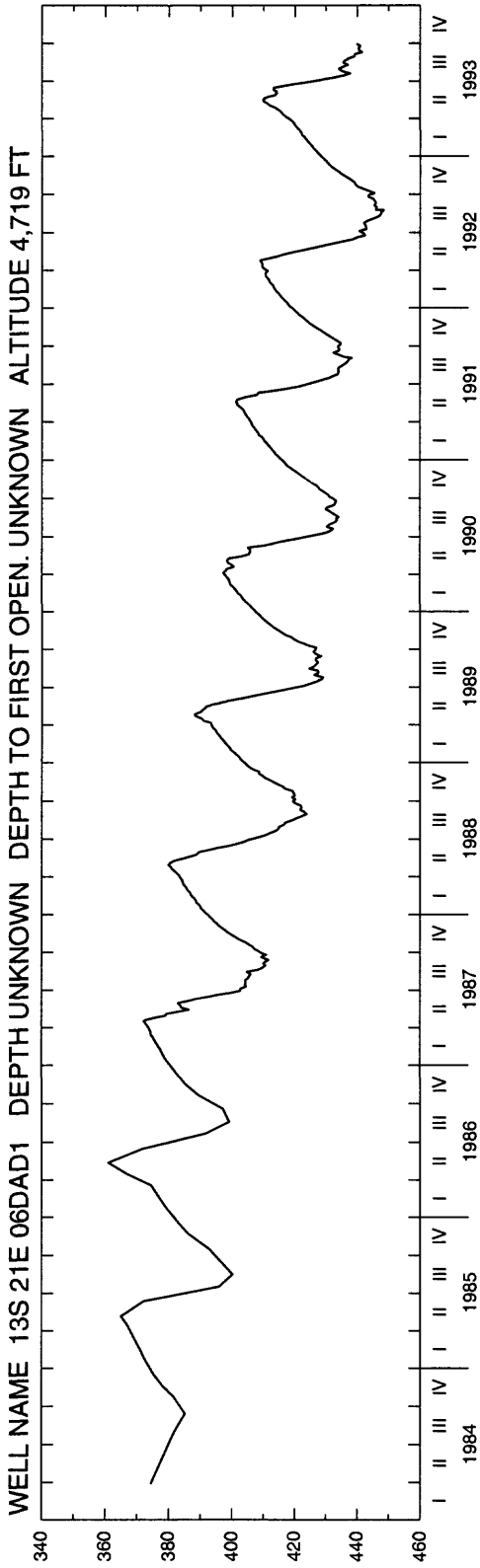
WELL NAME 12S 22E 20DDC1 DEPTH 828 FT DEPTH TO FIRST OPEN. UNKNOWN ALTITUDE 4,371 FT



CASSIA COUNTY

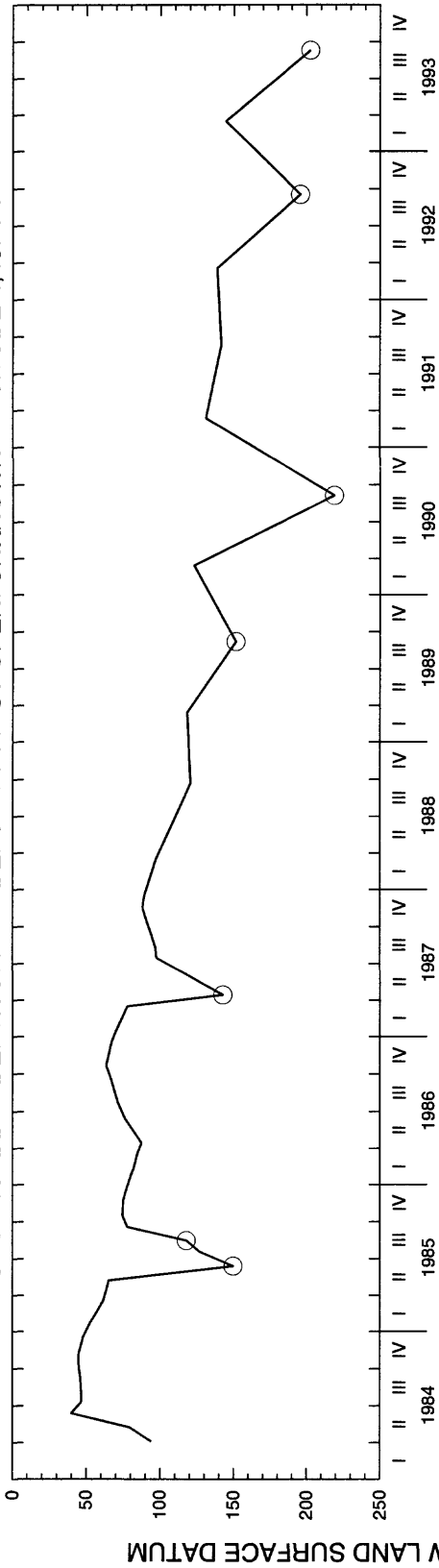


CASSIA COUNTY

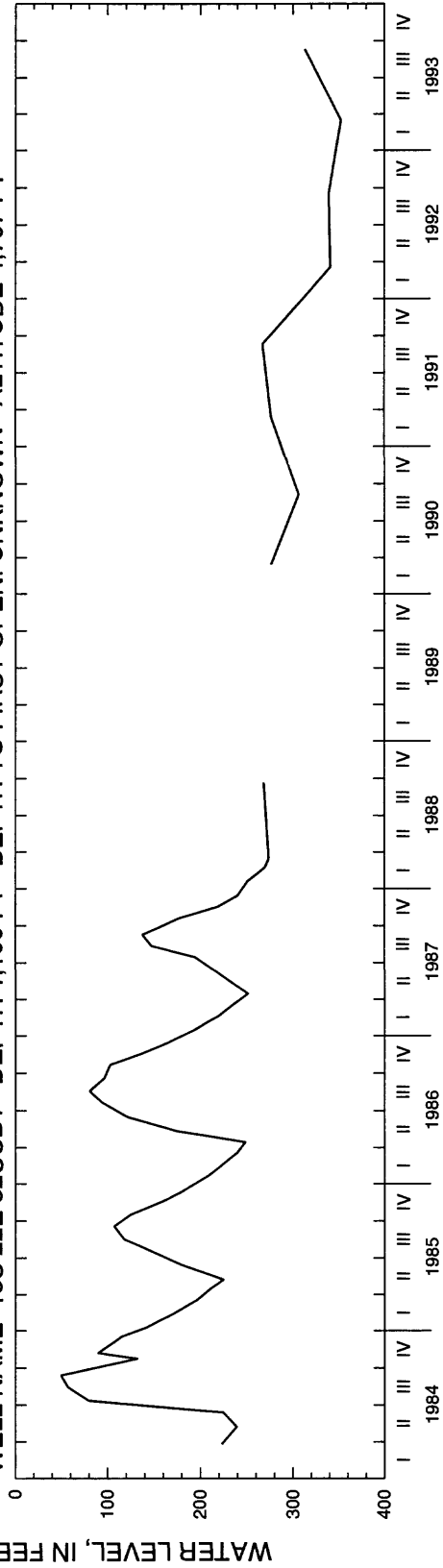


CASSIA COUNTY

WELL NAME 13S 22E 08ADD1 DEPTH 300 FT DEPTH TO FIRST OPEN. UNKNOWN ALTITUDE 4,437 FT

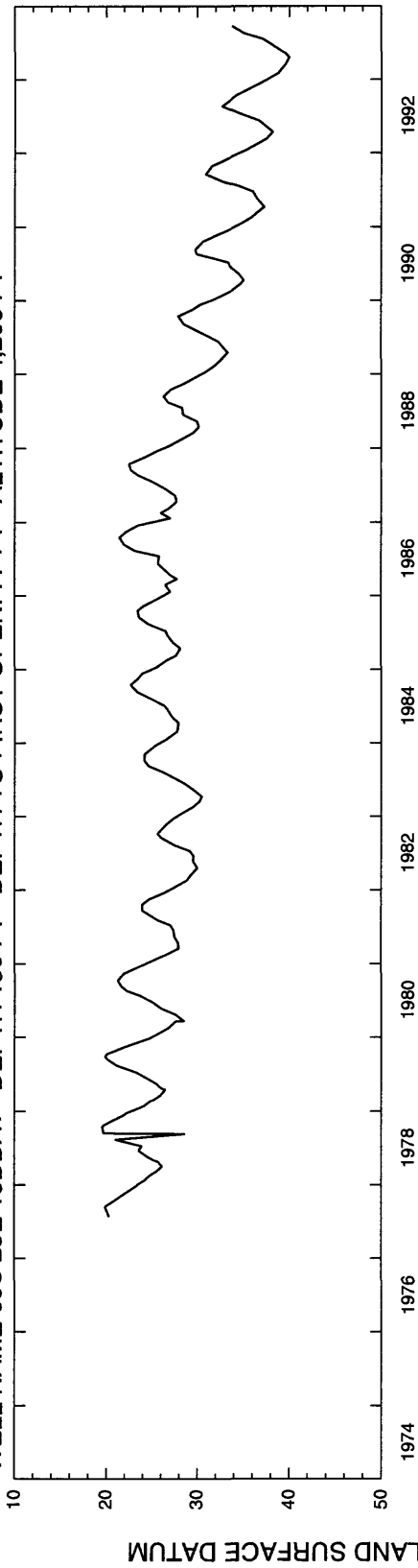


WELL NAME 13S 22E 32CCB1 DEPTH 1,100 FT DEPTH TO FIRST OPEN. UNKNOWN ALTITUDE 4,707 FT

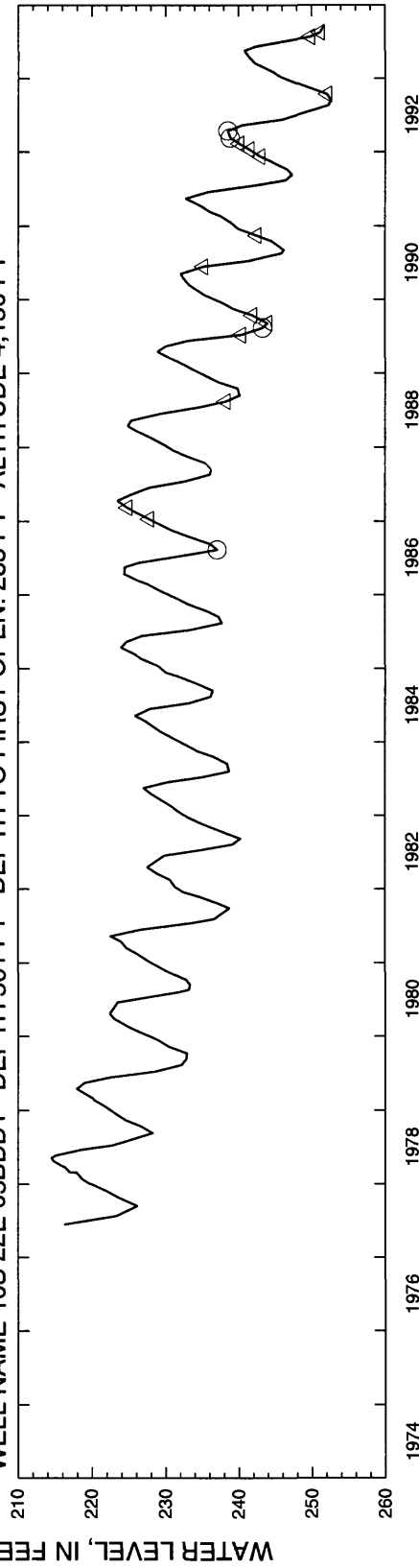


CASSIA COUNTY

WELL NAME 09S 25E 18DDA1 DEPTH 150 FT DEPTH TO FIRST OPEN. 77 FT ALTITUDE 4,206 FT

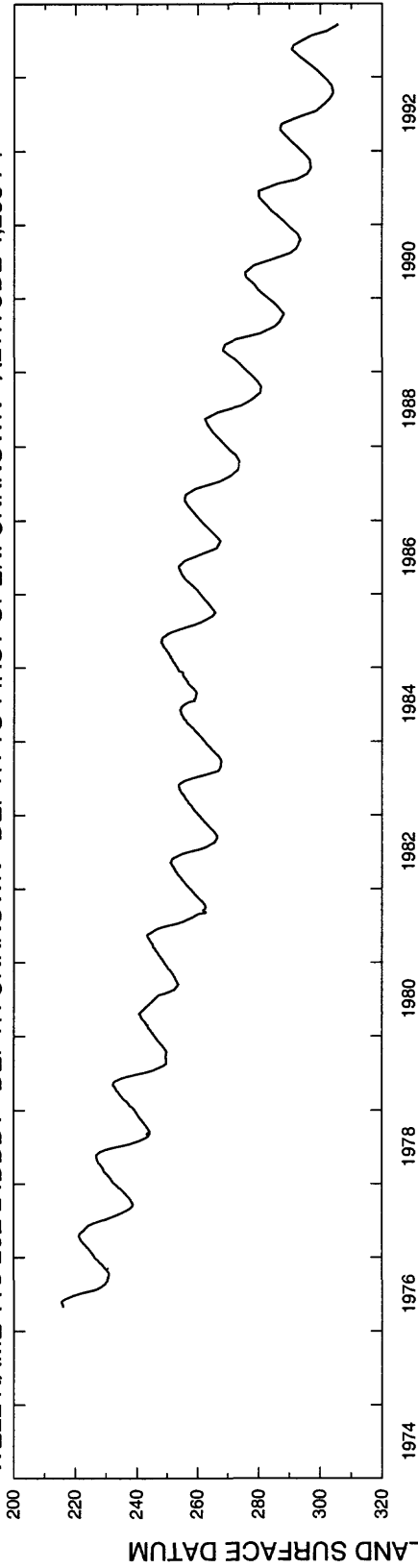


WELL NAME 10S 22E 05BDD1 DEPTH 561 FT DEPTH TO FIRST OPEN. 285 FT ALTITUDE 4,150 FT

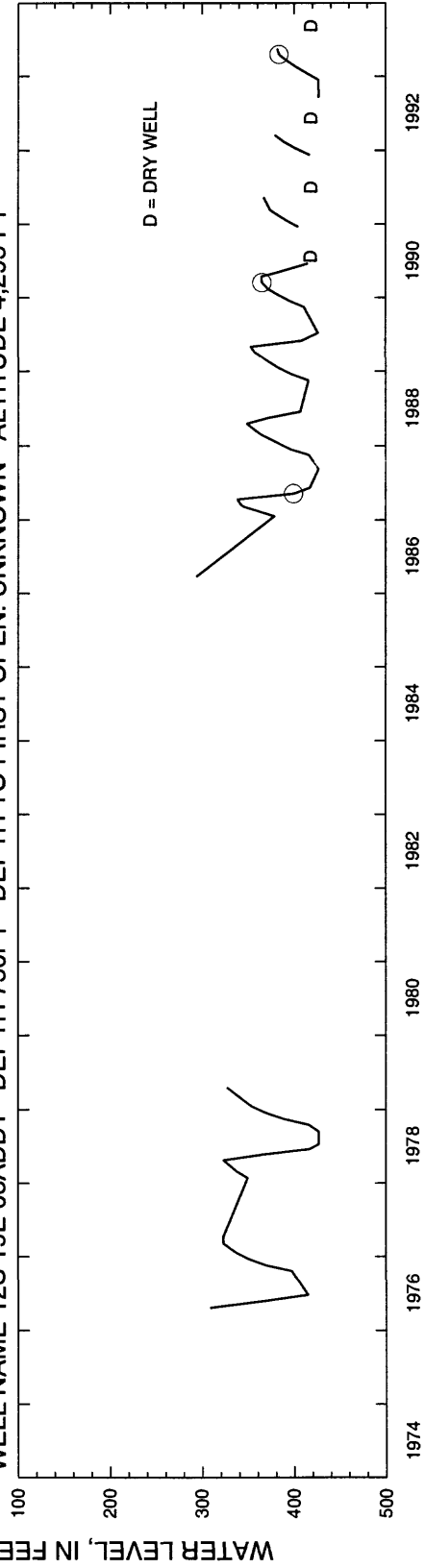


CASSIA COUNTY

WELL NAME 11S 20E 24DDD1 DEPTH UNKNOWN. UNKNOWN ALTITUDE 4,258 FT

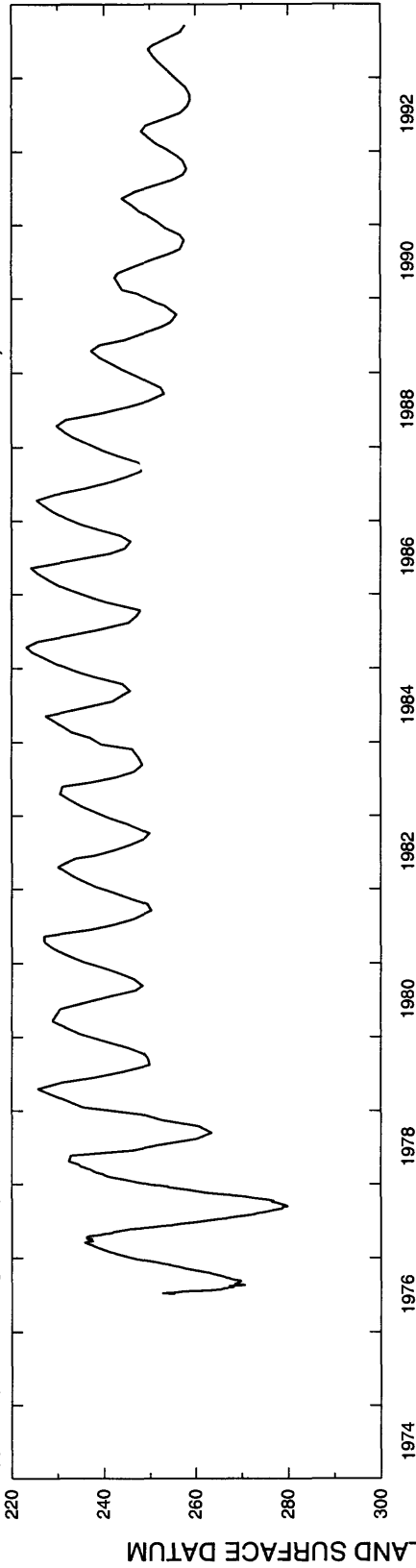


WELL NAME 12S 19E 03ADD1 DEPTH 750FT. UNKNOWN ALTITUDE 4,295 FT

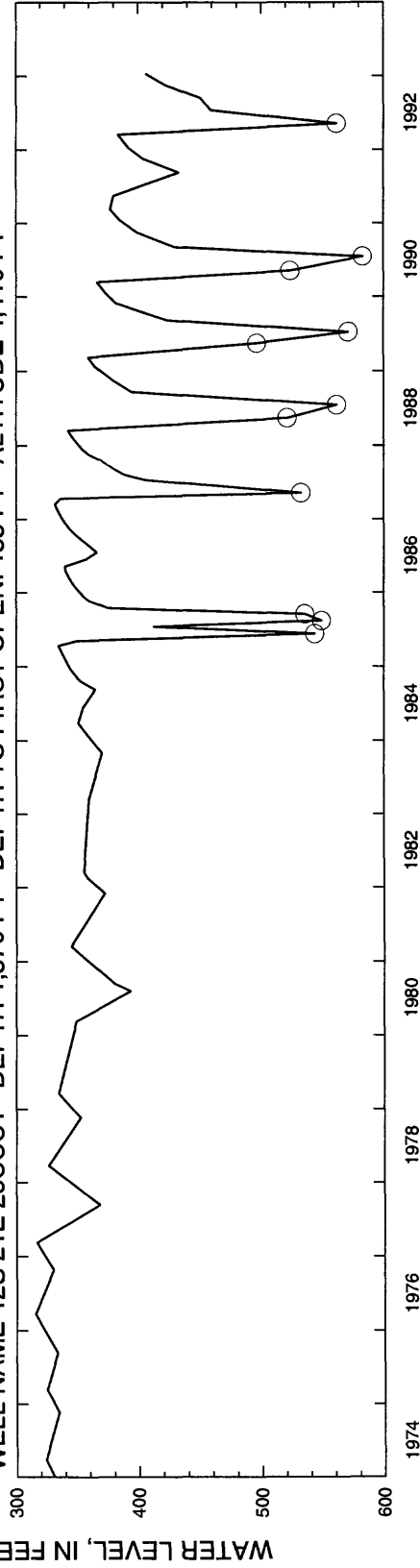


CASSIA COUNTY

WELL NAME 12S 20E 04DBC1 DEPTH 565 FT DEPTH TO FIRST OPEN. 30 FT ALTITUDE 4,320 FT

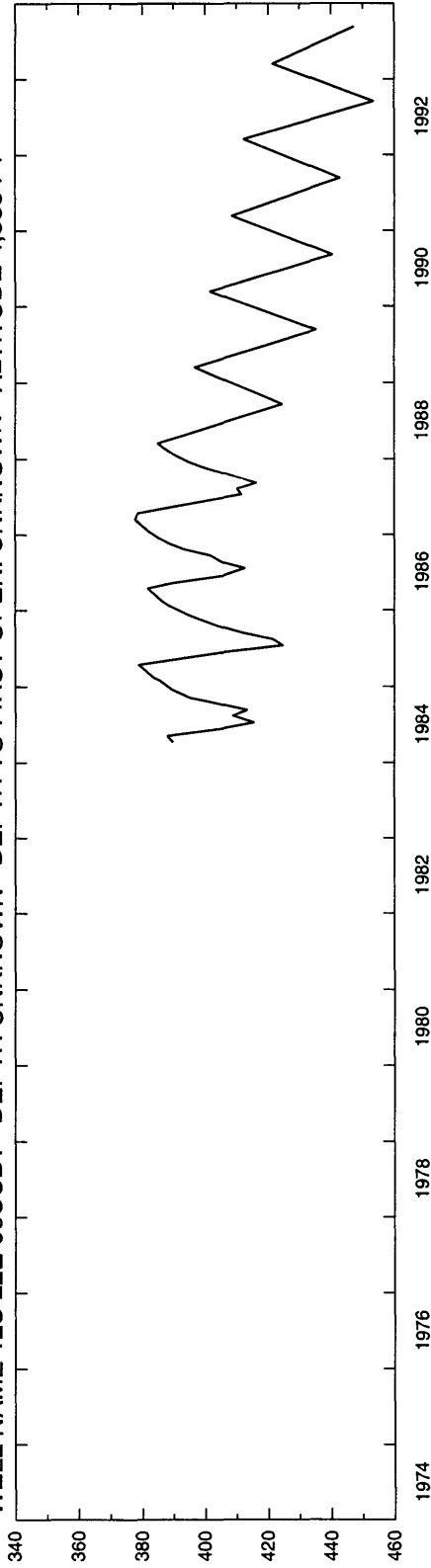


WELL NAME 12S 21E 25CCC1 DEPTH 1,870 FT DEPTH TO FIRST OPEN. 188 FT ALTITUDE 4,410 FT

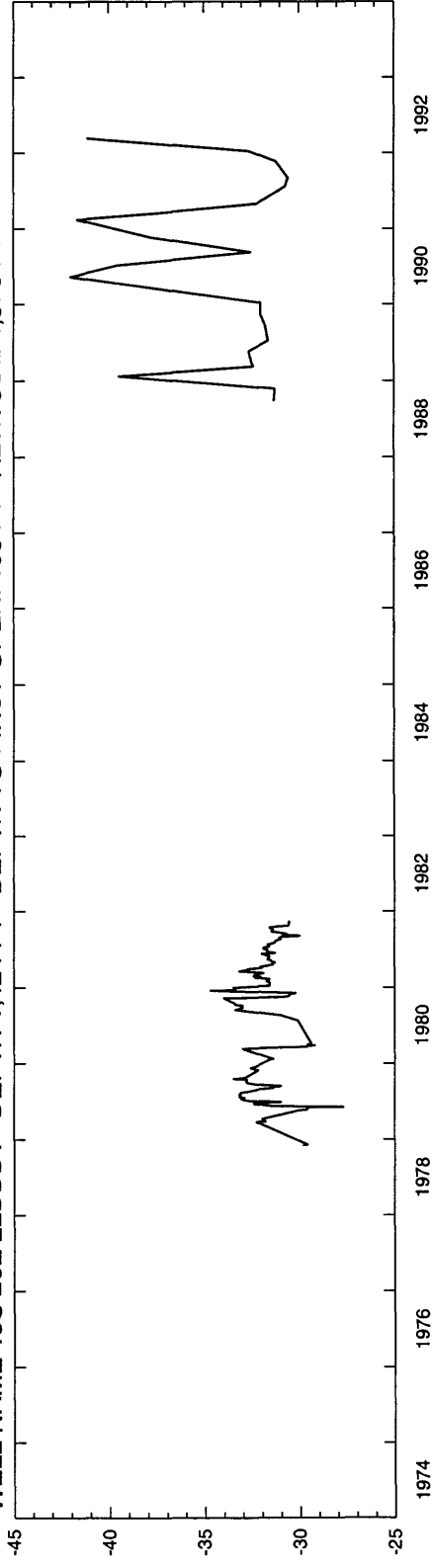


CASSIA COUNTY

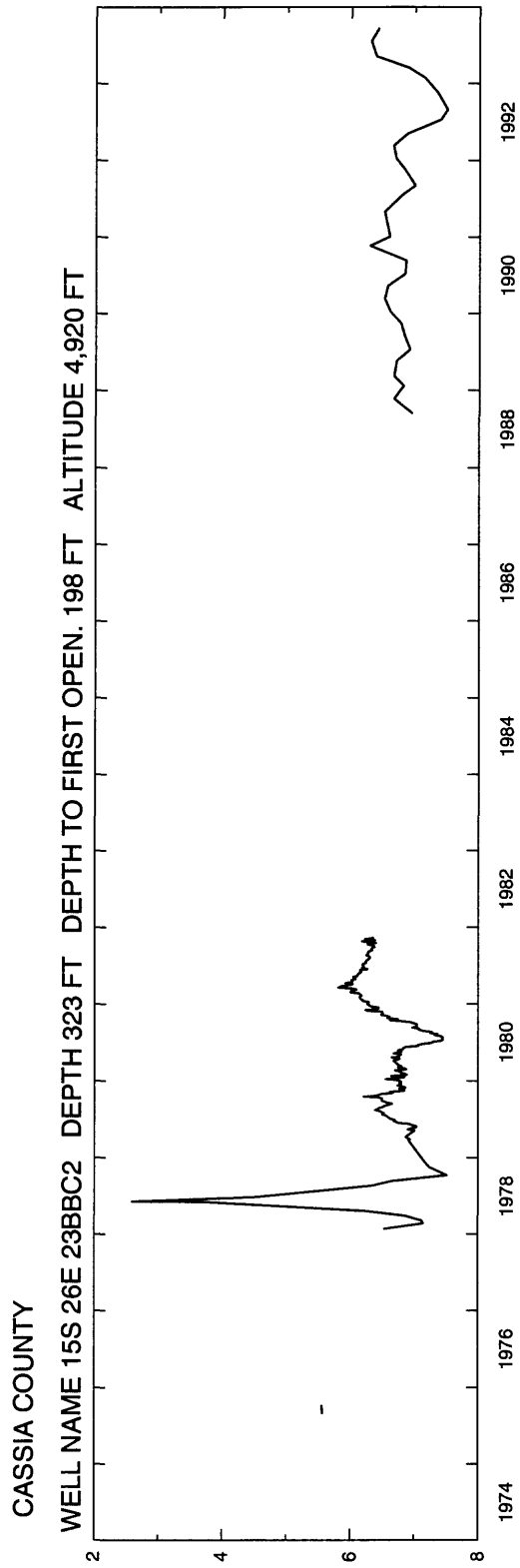
WELL NAME 12S 22E 06CCB1 DEPTH UNKNOWN UNKNOWN ALTITUDE 4,338 FT



WELL NAME 15S 26E 22DDD1 DEPTH 1,424 FT DEPTH TO FIRST OPEN. 198 FT ALTITUDE 4,876 FT

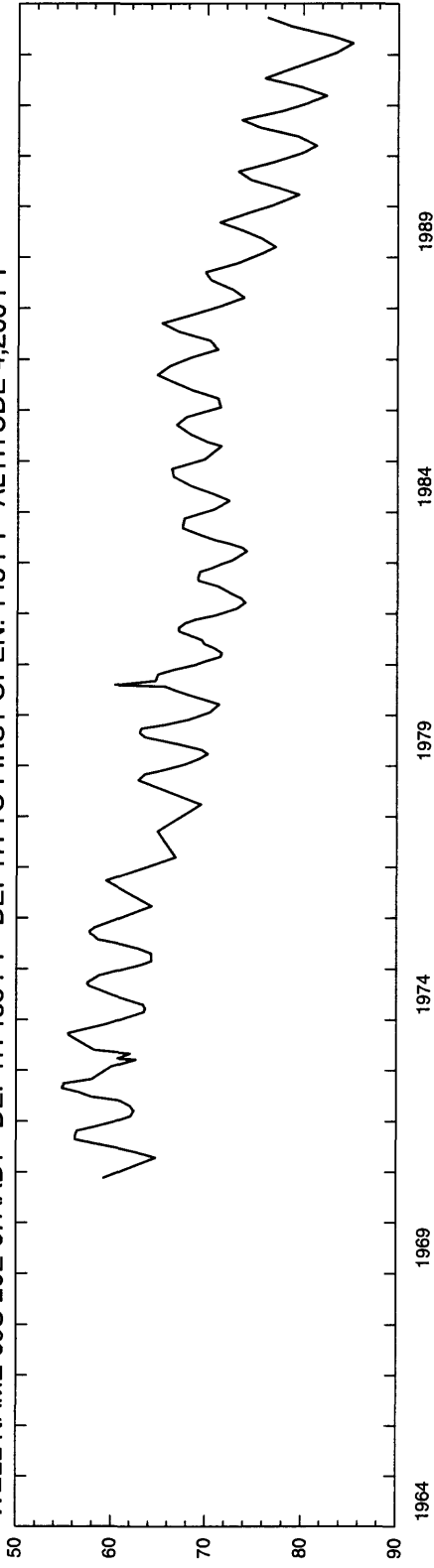


WATER LEVEL, IN FEET BELOW LAND SURFACE DATUM

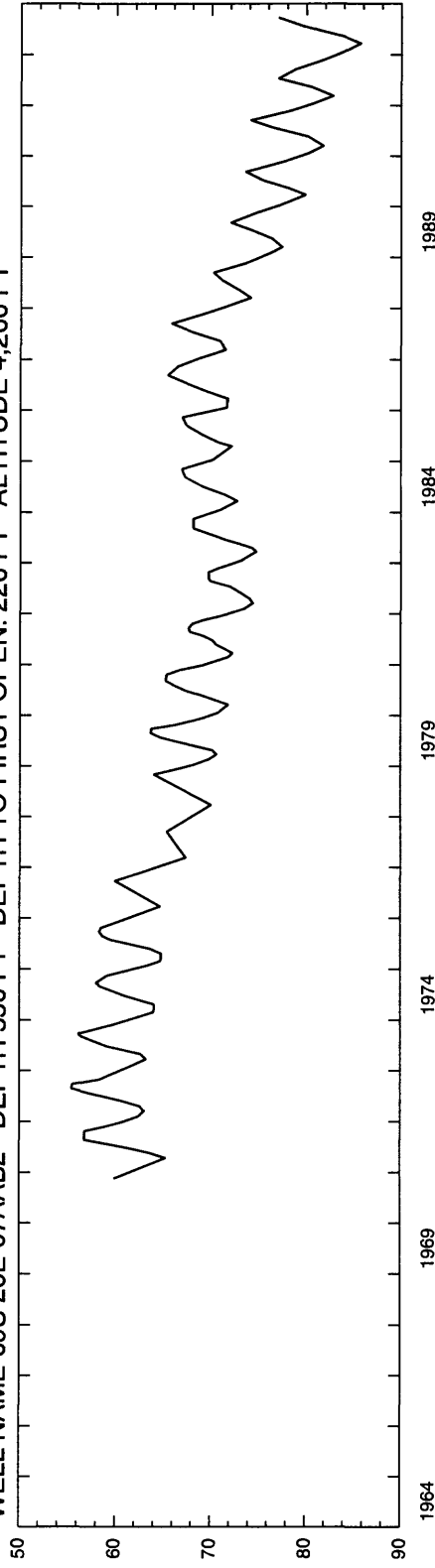


CASSIA COUNTY

WELL NAME 09S 26E 07AAB1 DEPTH 153 FT DEPTH TO FIRST OPEN. 145 FT ALTITUDE 4,200 FT



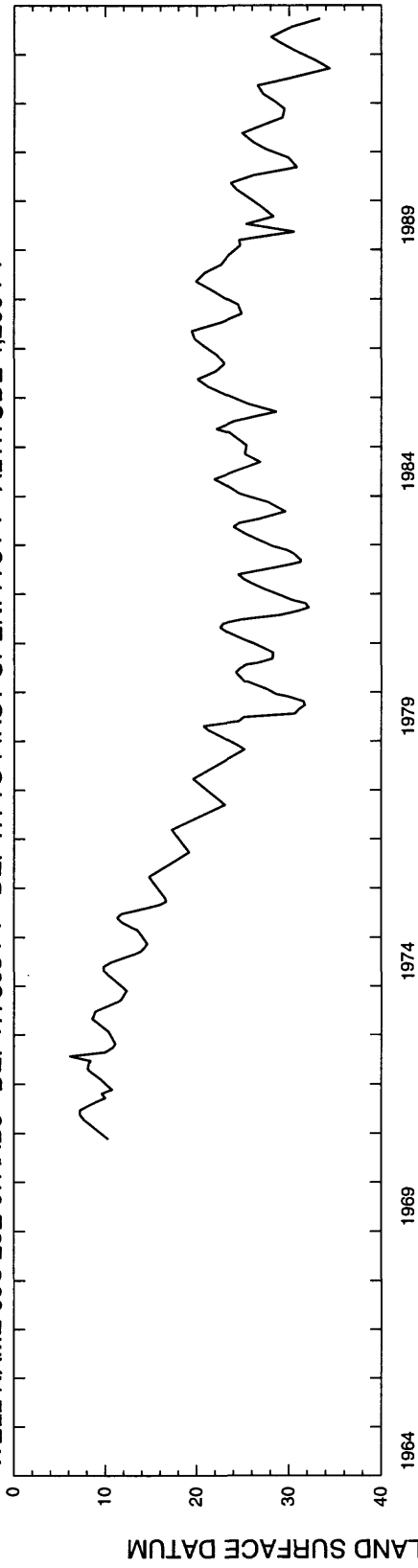
WELL NAME 09S 26E 07AAB2 DEPTH 550 FT DEPTH TO FIRST OPEN. 220 FT ALTITUDE 4,200 FT



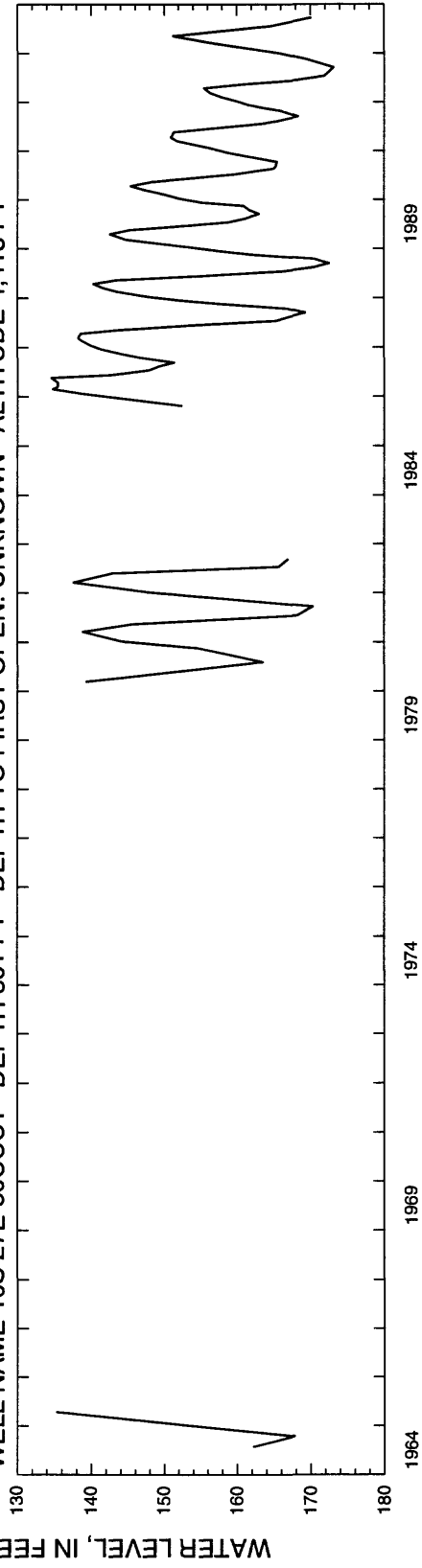
WATER LEVEL, IN FEET BELOW LAND SURFACE DATUM

CASSIA COUNTY

WELL NAME 09S 26E 07AAB3 DEPTH 805 FT DEPTH TO FIRST OPEN. 778 FT ALTITUDE 4,200 FT

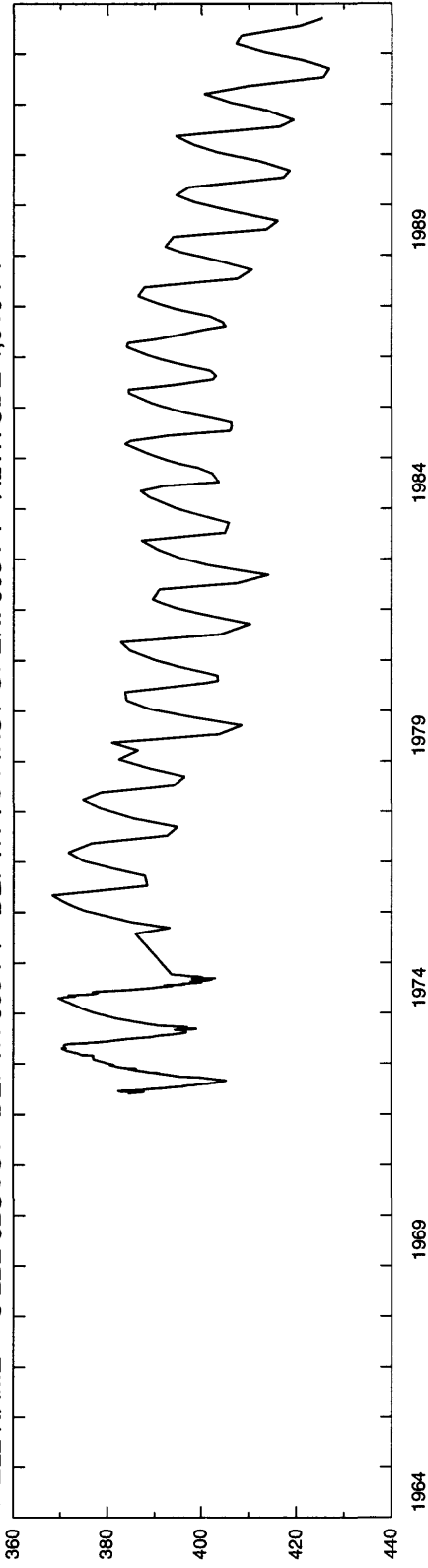


WELL NAME 10S 27E 30CCC1 DEPTH 301 FT DEPTH TO FIRST OPEN. UNKNOWN ALTITUDE 4,418 FT

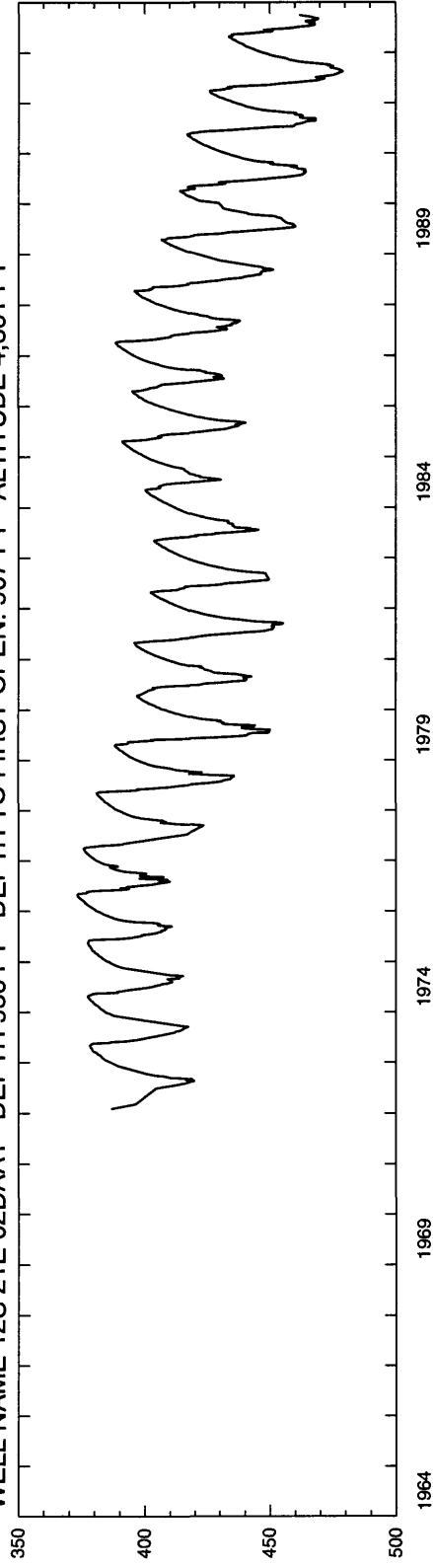


CASSIA COUNTY

WELL NAME 11S 22E 32CCC1 DEPTH 635 FT DEPTH TO FIRST OPEN. 605 FT ALTITUDE 4,310 FT

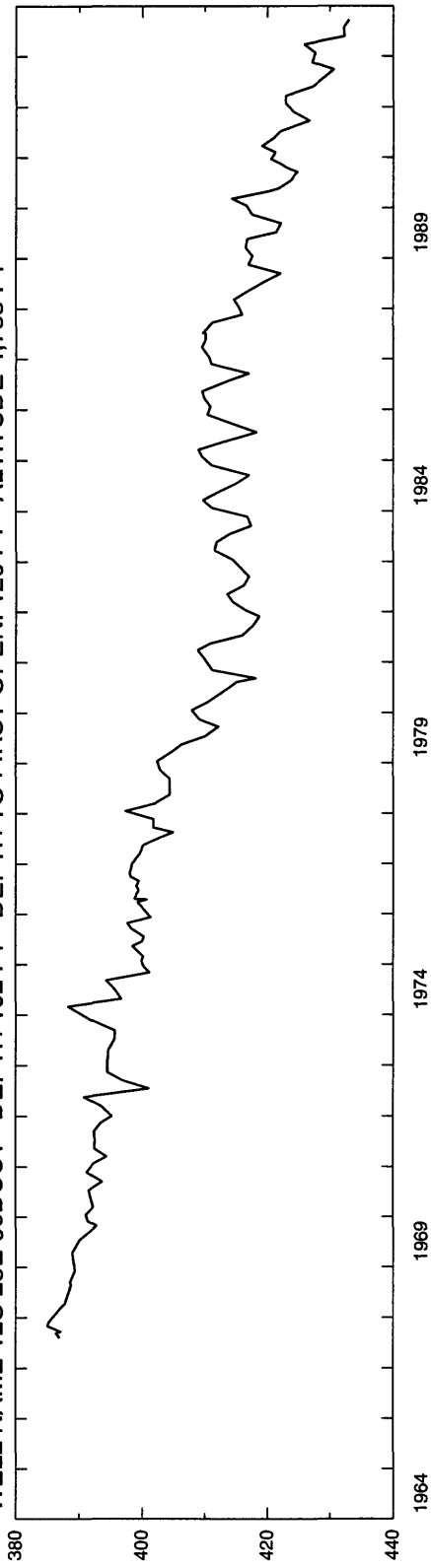


WELL NAME 12S 21E 02DAA1 DEPTH 936 FT DEPTH TO FIRST OPEN. 907 FT ALTITUDE 4,361 FT

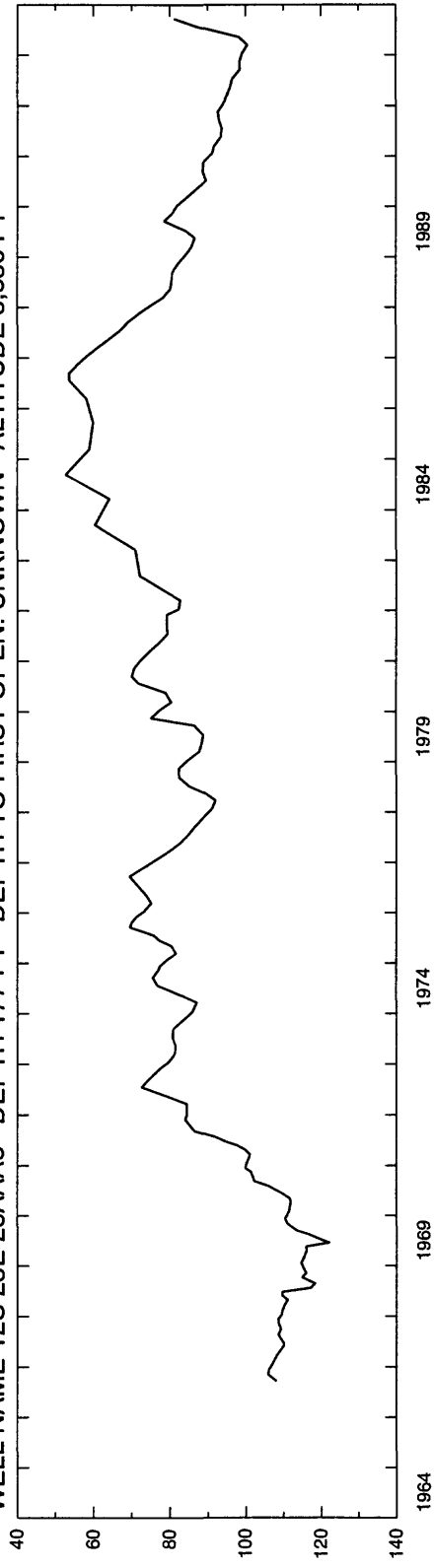


CASSIA COUNTY

WELL NAME 12S 25E 06DCC1 DEPTH 102 FT DEPTH TO FIRST OPEN. 120 FT ALTITUDE 4,755 FT

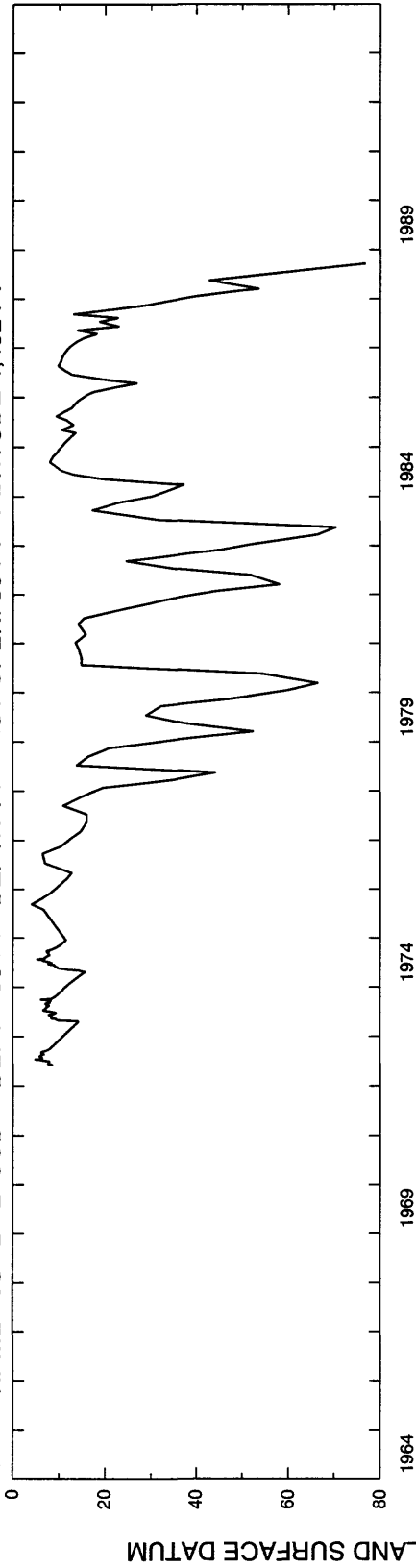


WELL NAME 12S 25E 28AAA3 DEPTH 177 FT DEPTH TO FIRST OPEN. UNKNOWN ALTITUDE 5,356 FT

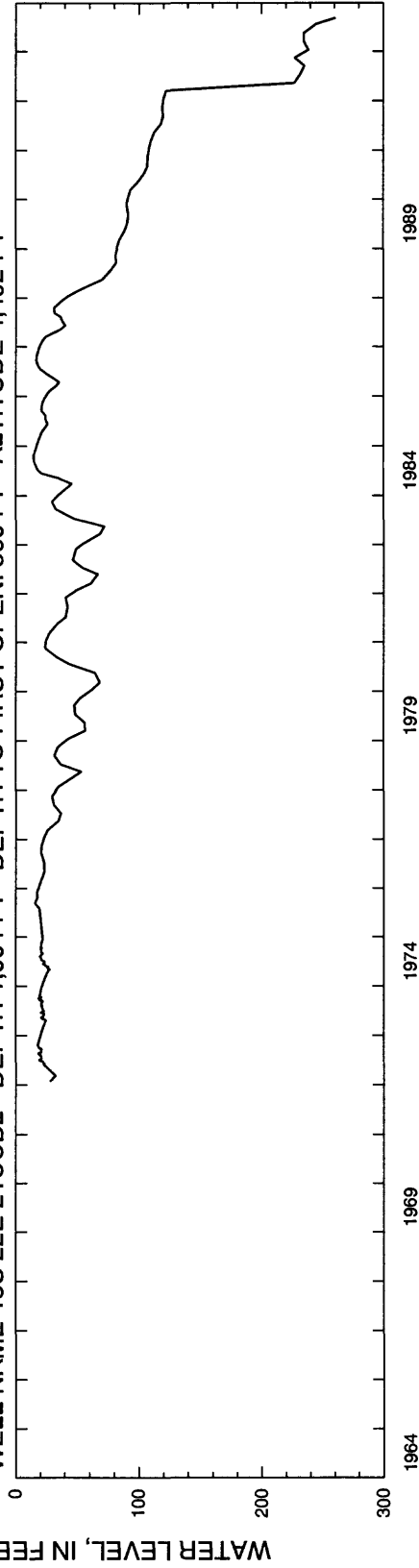


CASSIA COUNTY

WELL NAME 13S 22E 21CCD1 DEPTH 80 FT DEPTH TO FIRST OPEN. 80 FT ALTITUDE 4,492 FT

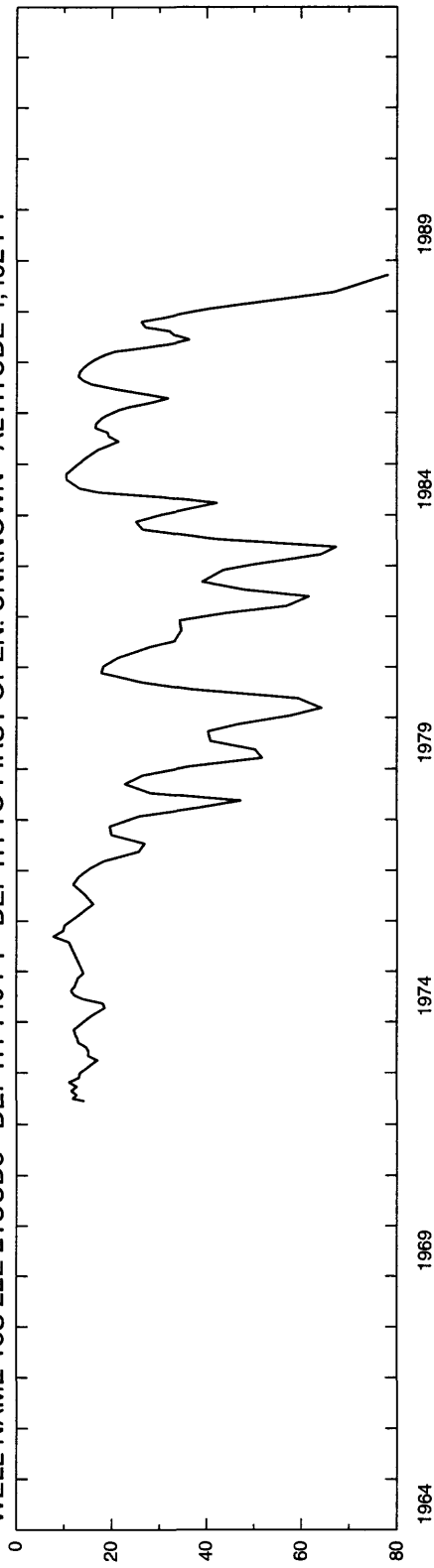


WELL NAME 13S 22E 21CCD2 DEPTH 1,004 FT DEPTH TO FIRST OPEN. 560 FT ALTITUDE 4,492 FT

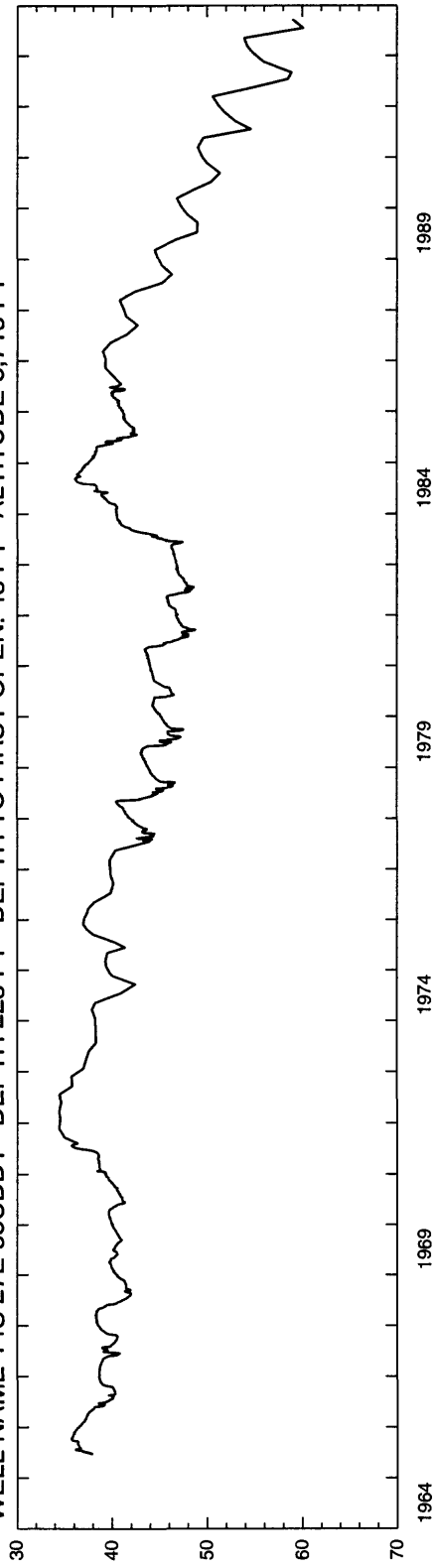


CASSIA COUNTY

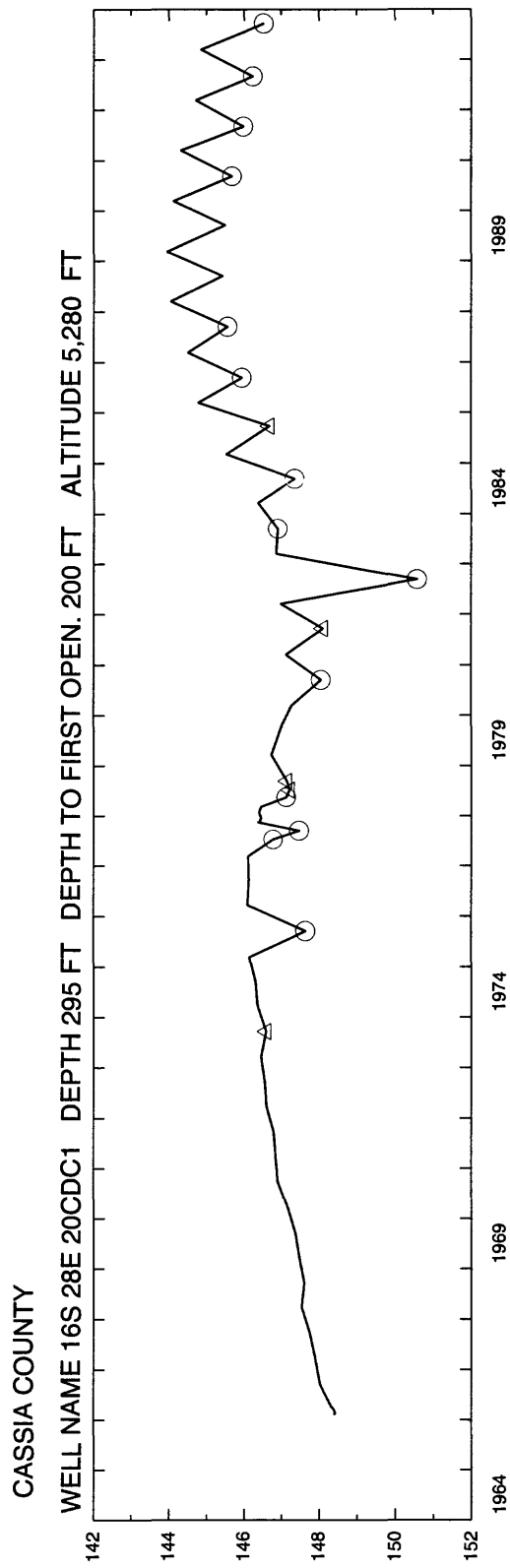
WELL NAME 13S 22E 21CCD3 DEPTH 140 FT DEPTH TO FIRST OPEN. UNKNOWN ALTITUDE 4,492 FT



WELL NAME 14S 27E 33CDD1 DEPTH 225 FT DEPTH TO FIRST OPEN. 45 FT ALTITUDE 3,715 FT

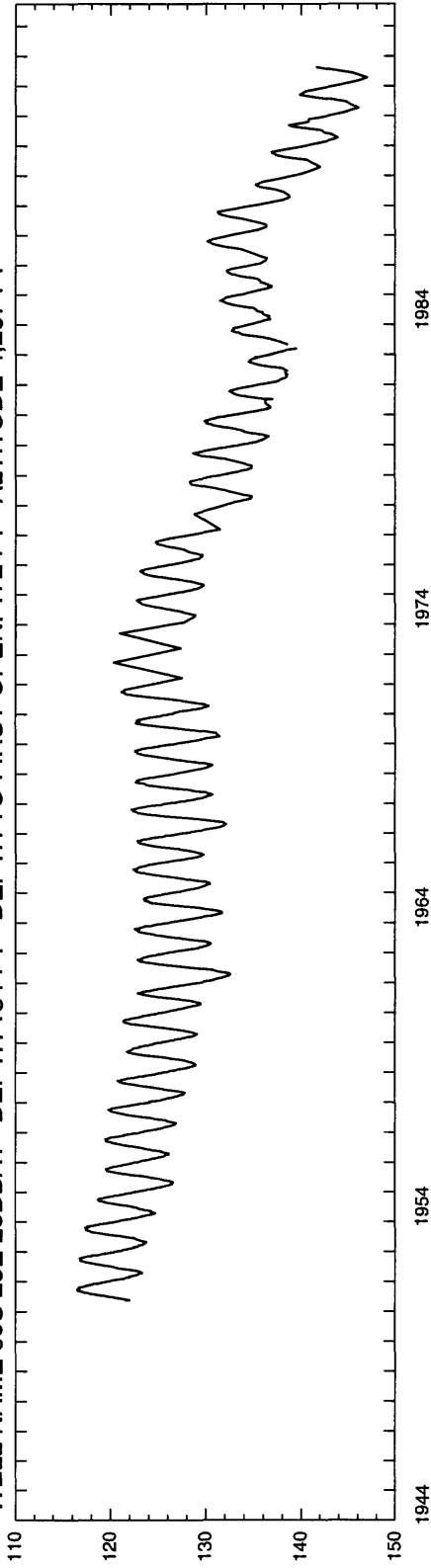


WATER LEVEL, IN FEET BELOW LAND SURFACE DATUM

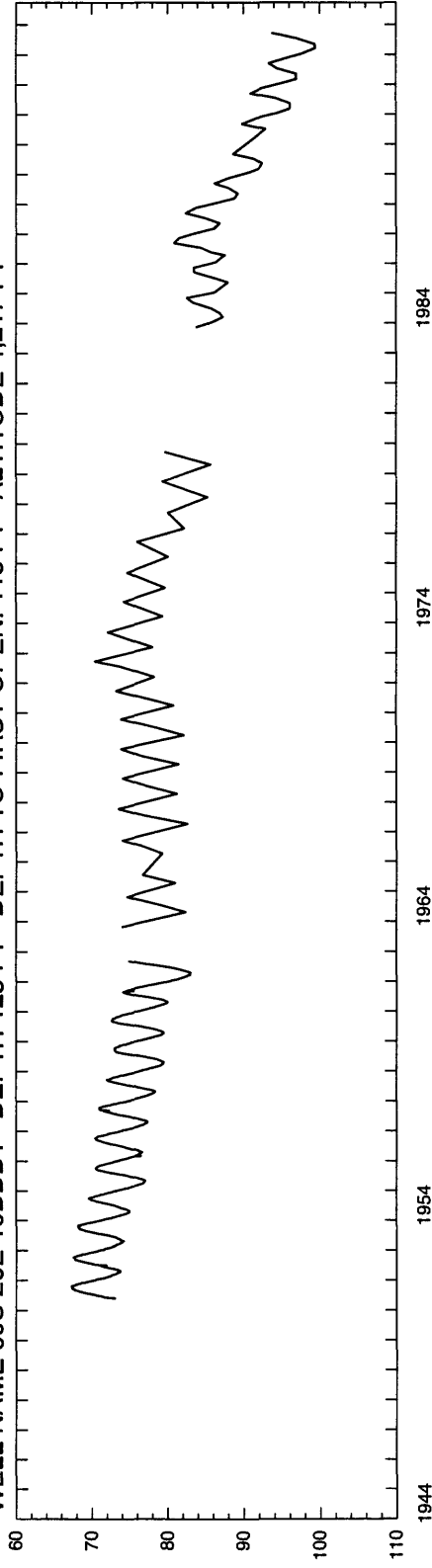


CASSIA COUNTY

WELL NAME 09S 25E 23DBA1 DEPTH 184 FT DEPTH TO FIRST OPEN. 172 FT ALTITUDE 4,267 FT

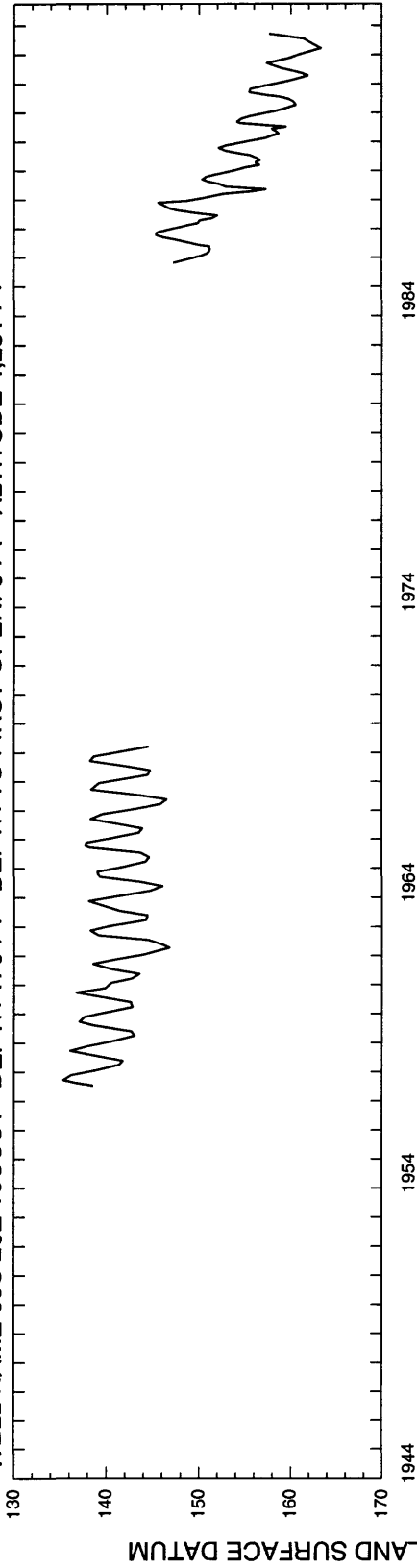


WELL NAME 09S 26E 10DDD1 DEPTH 128 FT DEPTH TO FIRST OPEN. 118 FT ALTITUDE 4,217 FT

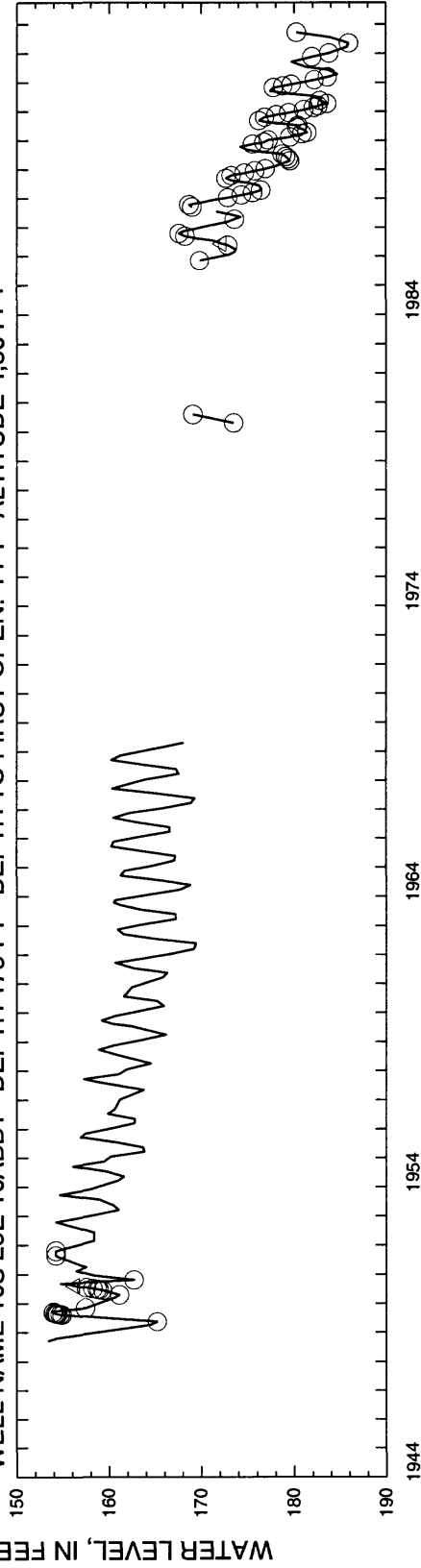


CASSIA COUNTY

WELL NAME 09S 26E 13CCC1 DEPTH 170 FT DEPTH TO FIRST OPEN. 6 FT ALTITUDE 4,281 FT

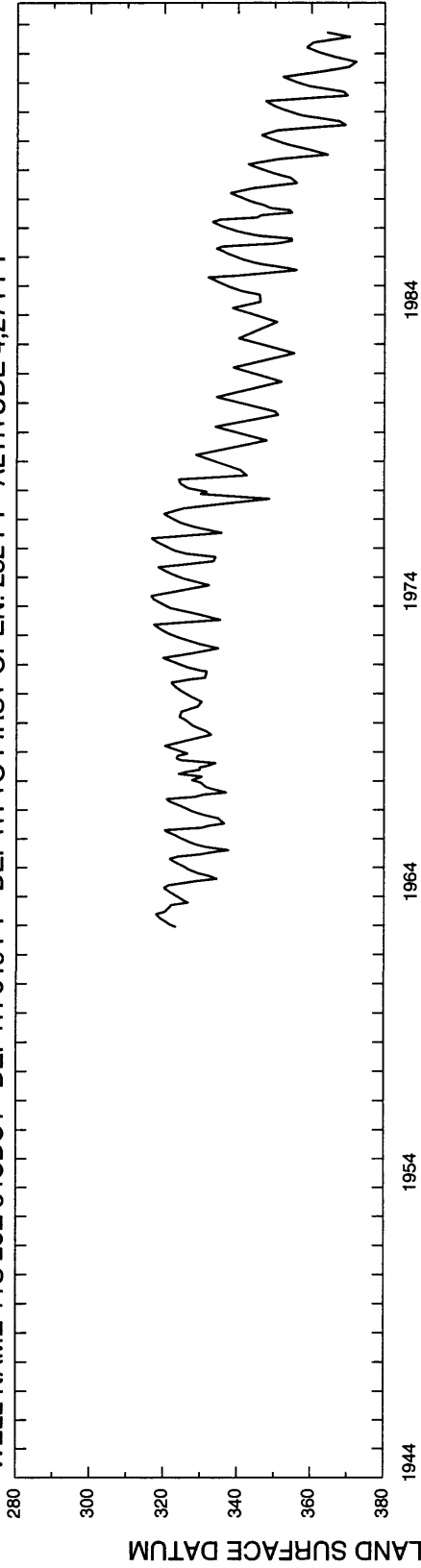


WELL NAME 10S 25E 10ABB1 DEPTH 175 FT DEPTH TO FIRST OPEN. 4 FT ALTITUDE 4,304 FT

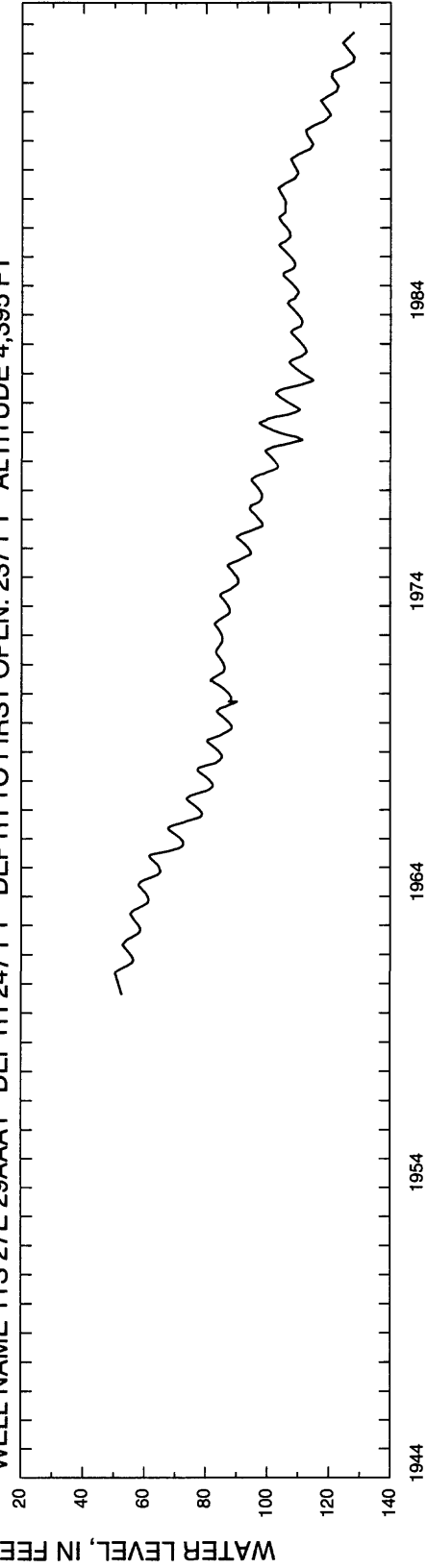


CASSIA COUNTY

WELL NAME 11S 23E 34CDC1 DEPTH 346 FT DEPTH TO FIRST OPEN. 282 FT ALTITUDE 4,271 FT

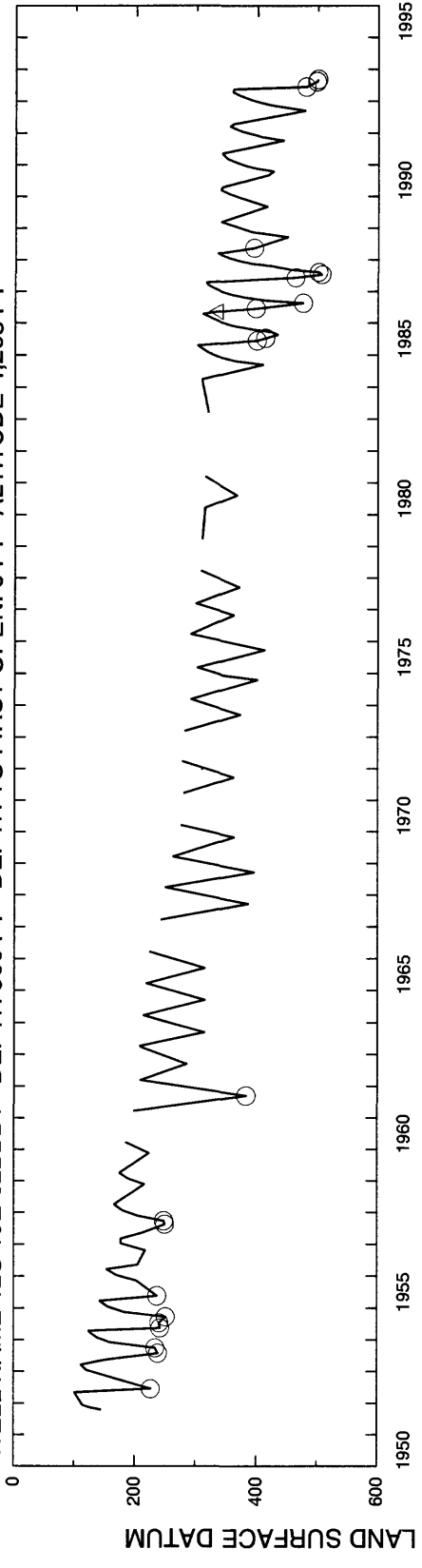


WELL NAME 11S 27E 29AAA1 DEPTH 247 FT DEPTH TO FIRST OPEN. 237 FT ALTITUDE 4,395 FT

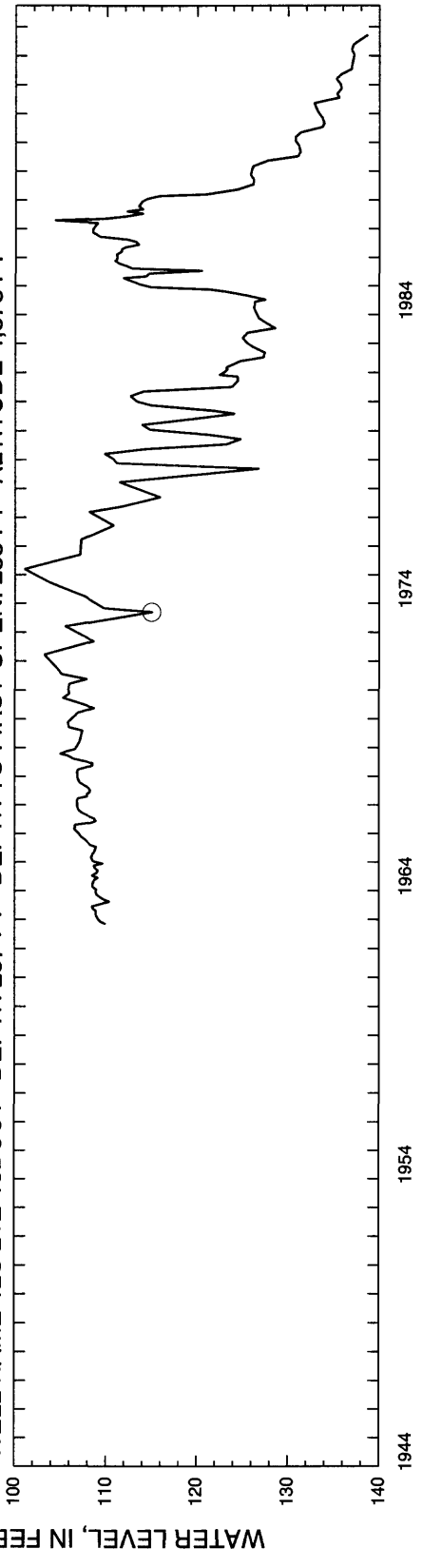


CASSIA COUNTY

WELL NAME 12S 19E 02BBB1 DEPTH 900 FT DEPTH TO FIRST OPEN. 0 FT ALTITUDE 4,268 FT

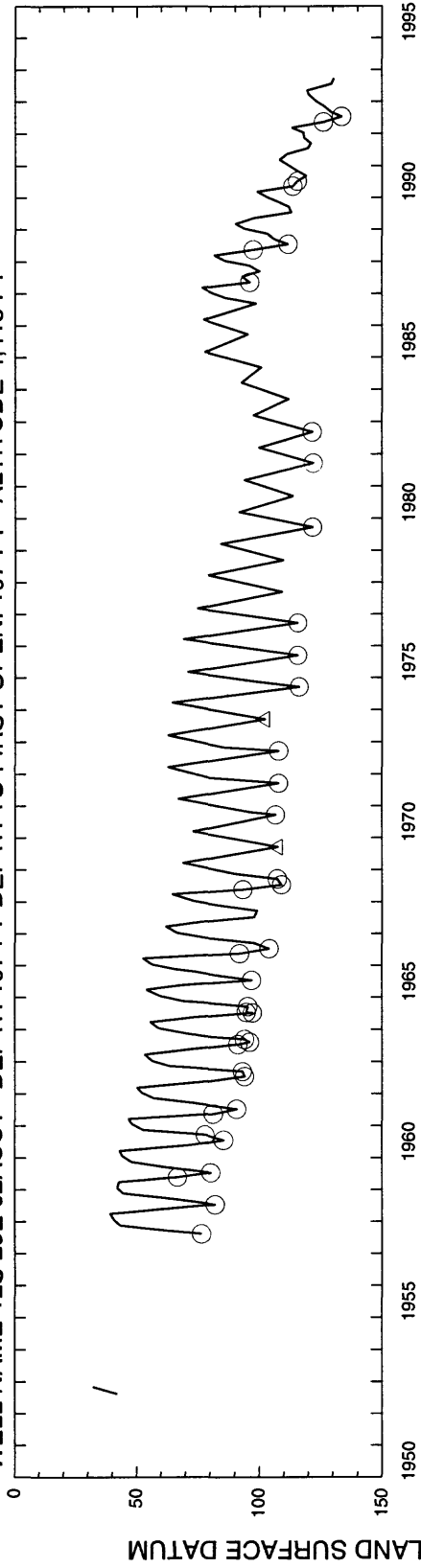


WELL NAME 12S 21E 16DCC1 DEPTH 257 FT DEPTH TO FIRST OPEN. 233 FT ALTITUDE 4,378 FT

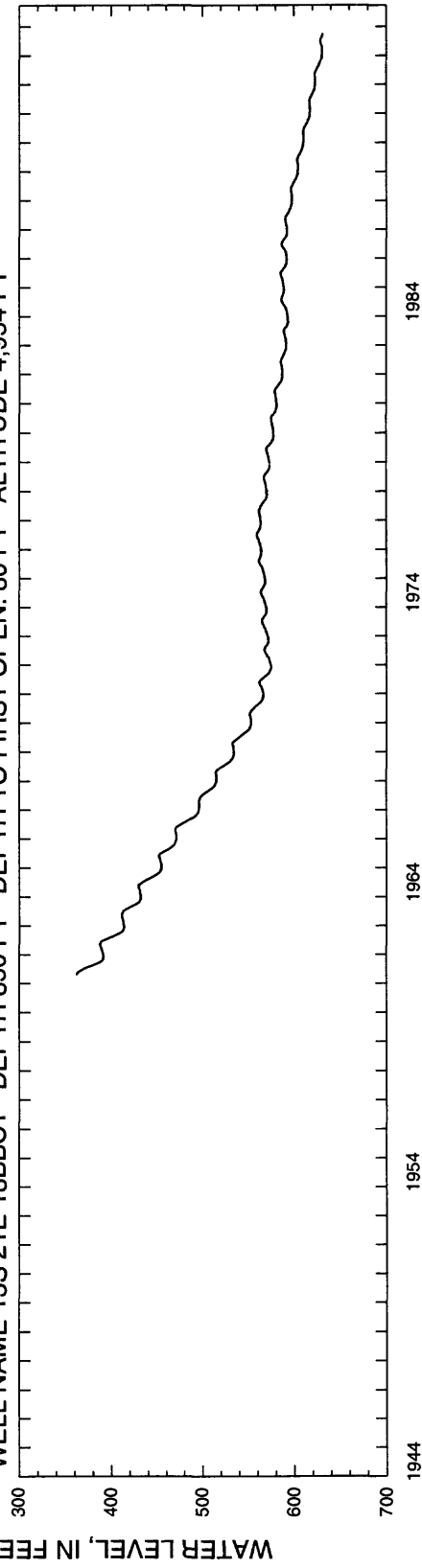


CASSIA COUNTY

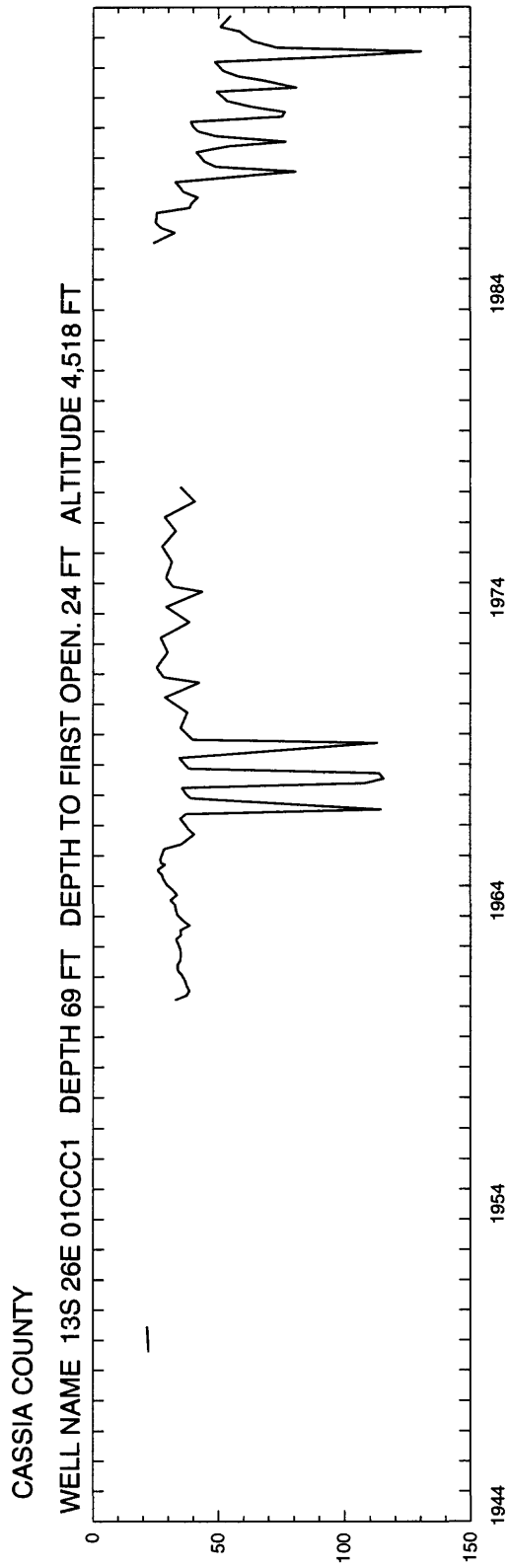
WELL NAME 12S 26E 02ACC1 DEPTH 197 FT TO FIRST OPEN. 197 FT ALTITUDE 4,415 FT



WELL NAME 13S 21E 18BBC1 DEPTH 850 FT TO FIRST OPEN. 80 FT ALTITUDE 4,954 FT




WATER LEVEL, IN FEET BELOW LAND SURFACE DATUM



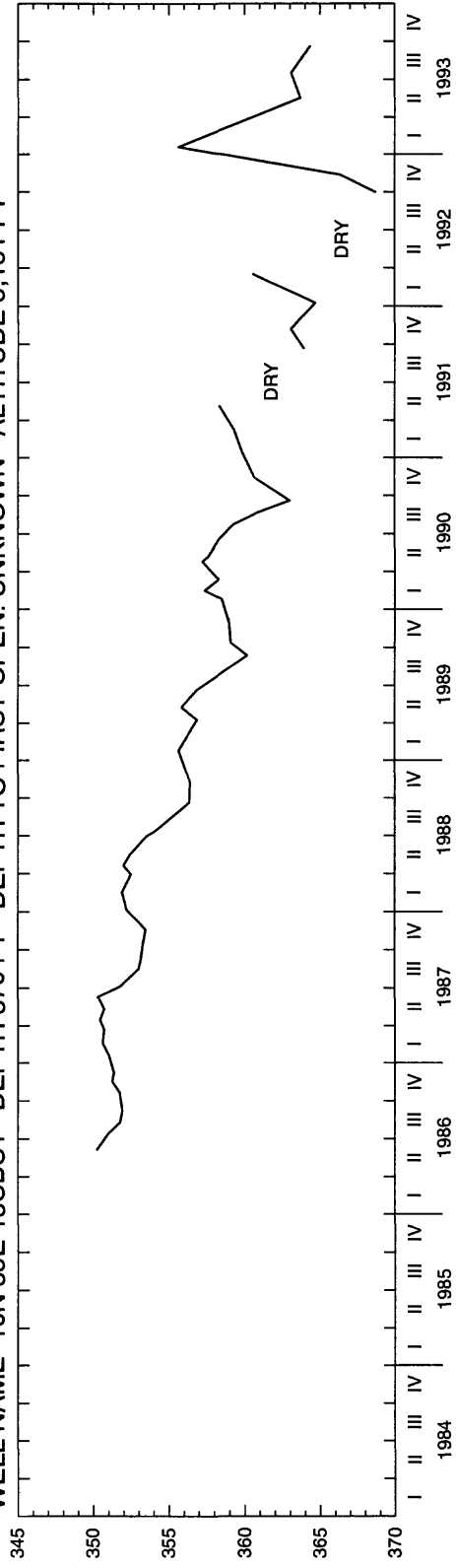
Clark

CLARK COUNTY

WELL NAME 11N 39E 07DBC1 DEPTH 758 FT DEPTH TO FIRST OPEN. 754 FT ALTITUDE 6,244 FT

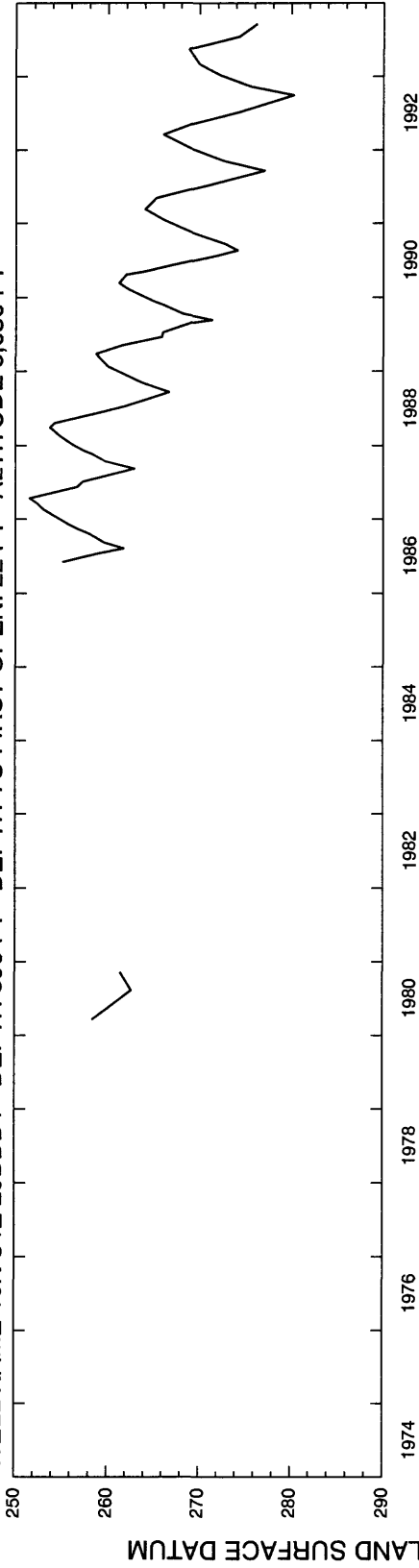


WELL NAME 10N 35E 13CBC1 DEPTH 370 FT DEPTH TO FIRST OPEN. UNKNOWN ALTITUDE 5,151 FT

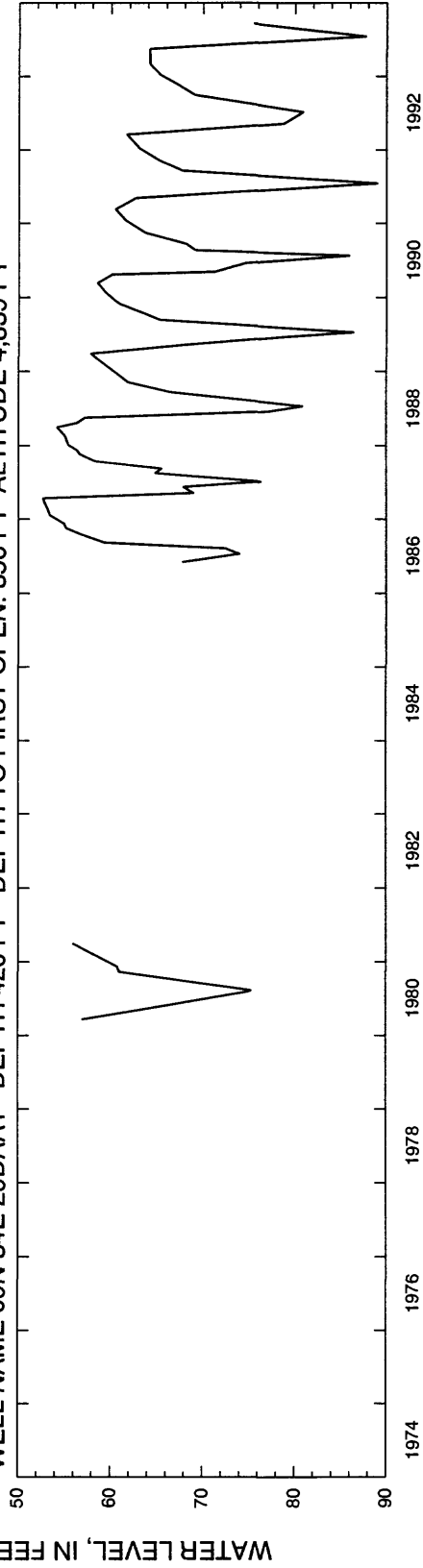


CLARK COUNTY

WELL NAME 10N 34E 29BDD1 DEPTH 390 FT DEPTH TO FIRST OPEN. 22 FT ALTITUDE 5,030 FT

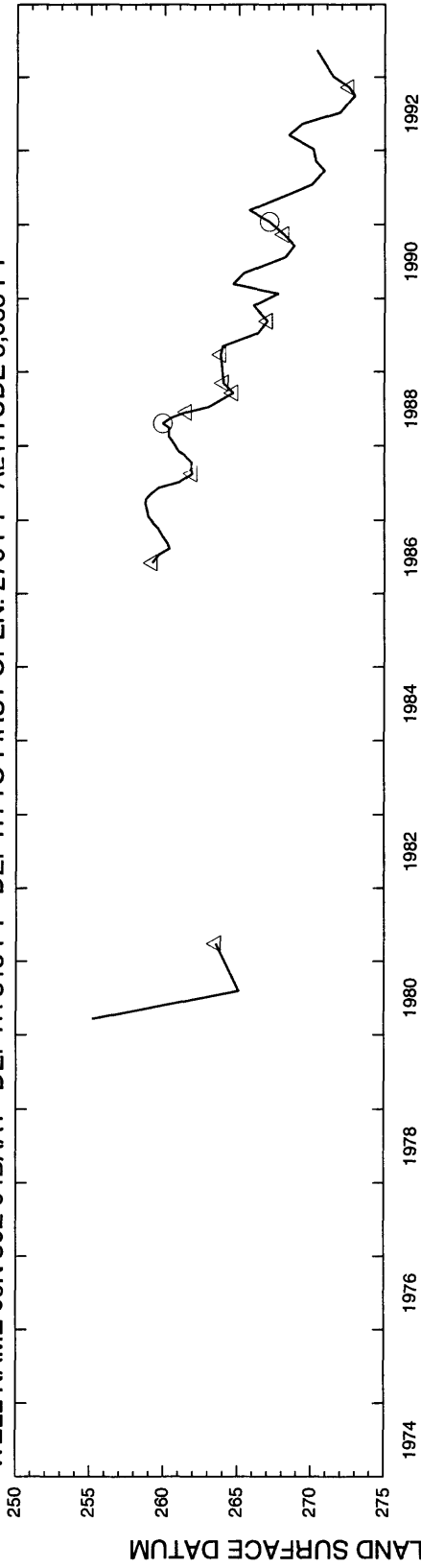


WELL NAME 09N 34E 29DAA1 DEPTH 420 FT DEPTH TO FIRST OPEN. 356 FT ALTITUDE 4,839 FT

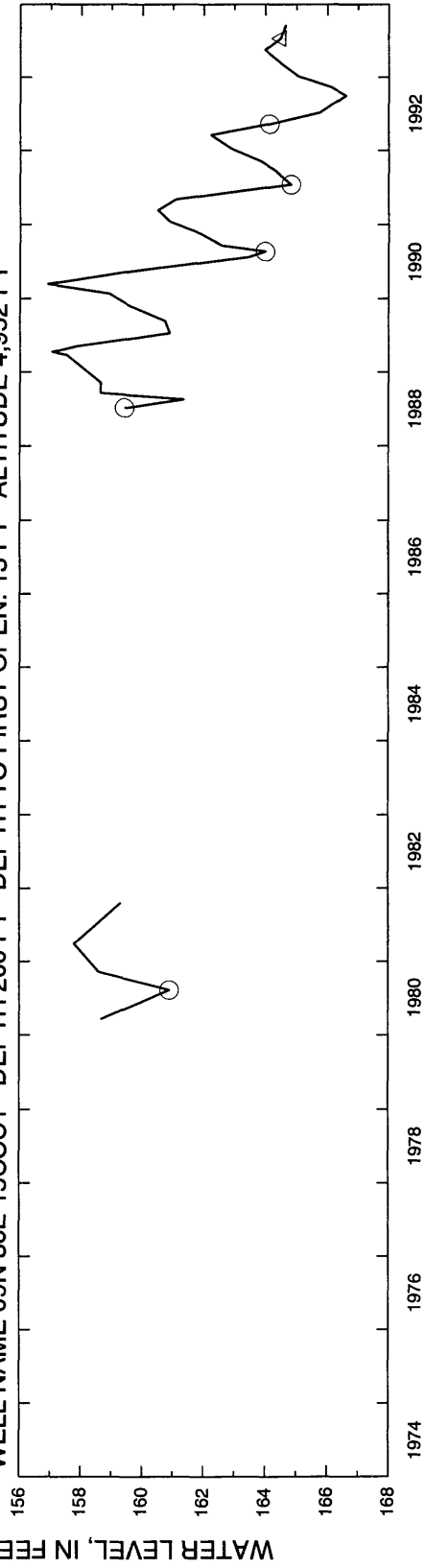


CLARK COUNTY

WELL NAME 09N 36E 04BAA1 DEPTH 315 FT DEPTH TO FIRST OPEN. 276 FT ALTITUDE 5,055 FT

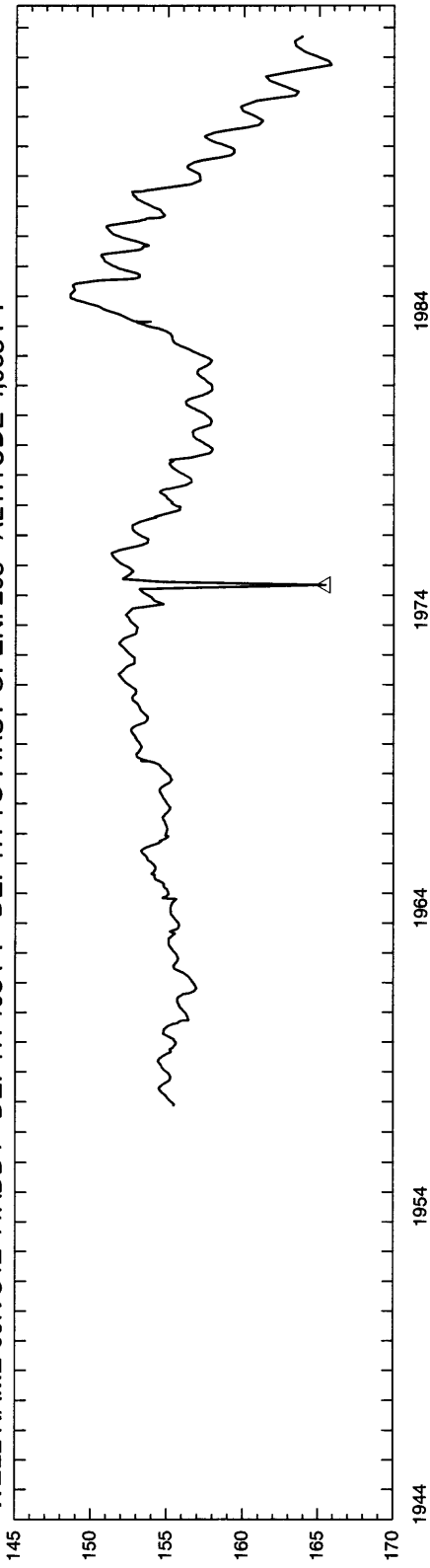


WELL NAME 09N 36E 15CCC1 DEPTH 200 FT DEPTH TO FIRST OPEN. 13 FT ALTITUDE 4,952 FT

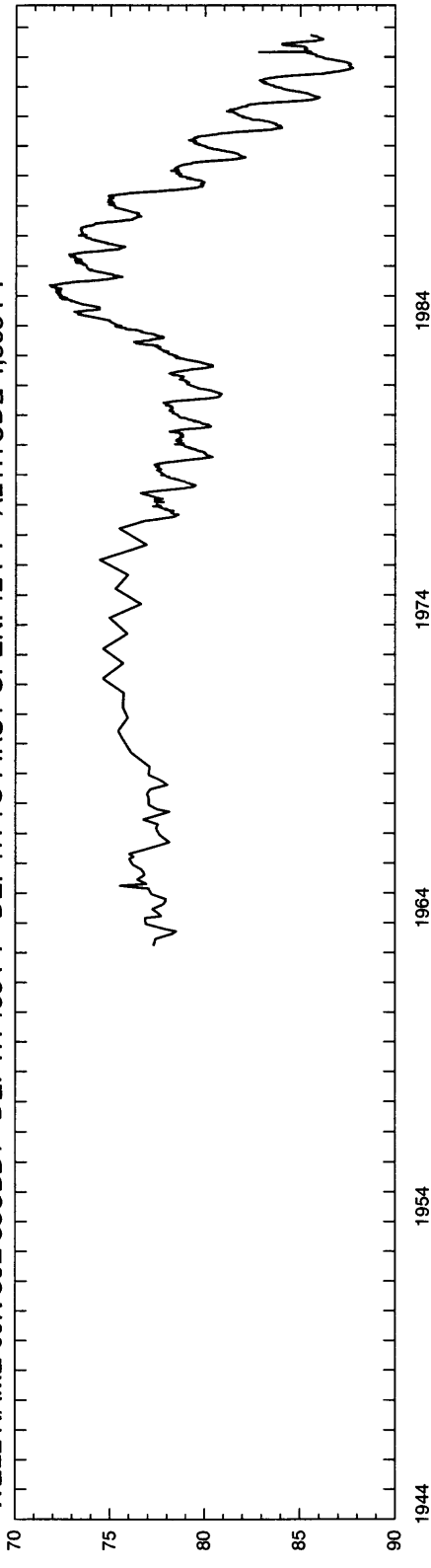


CLARK COUNTY

WELL NAME 09N 34E 11ADD1 DEPTH 193 FT DEPTH TO FIRST OPEN. 208 ALTITUDE 4,955 FT



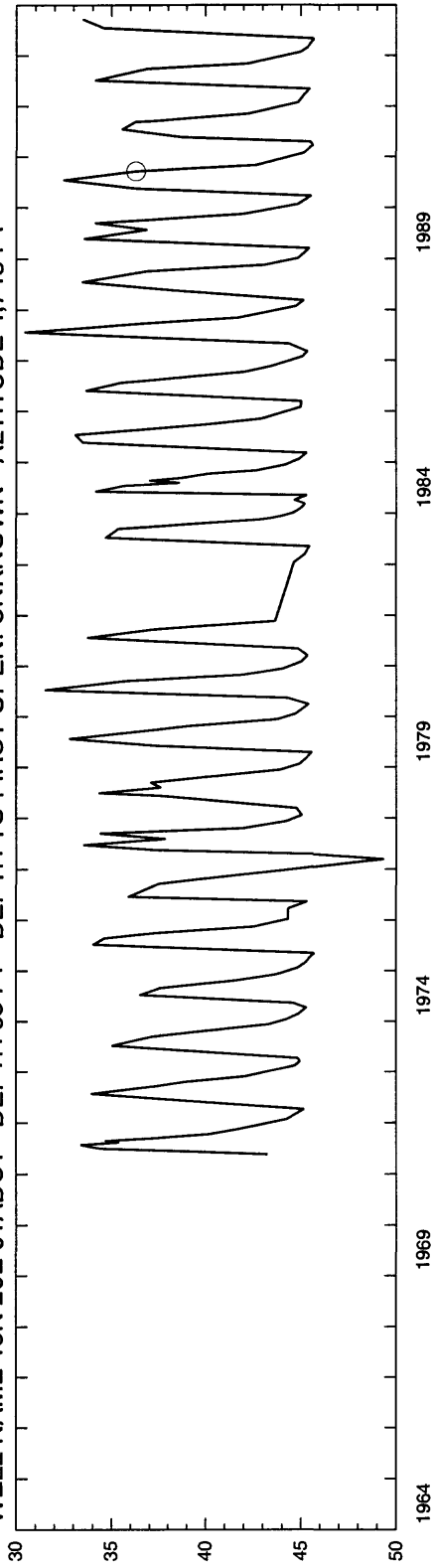
WELL NAME 09N 36E 33CBB1 DEPTH 155 FT DEPTH TO FIRST OPEN. 12 FT ALTITUDE 4,865 FT



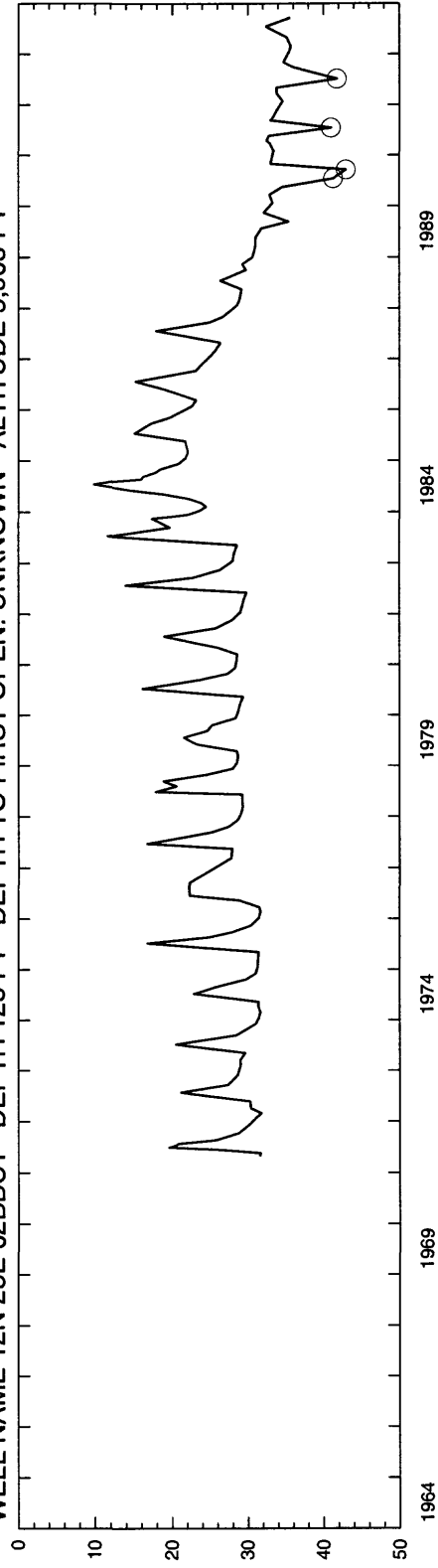
Custer

CUSTER COUNTY

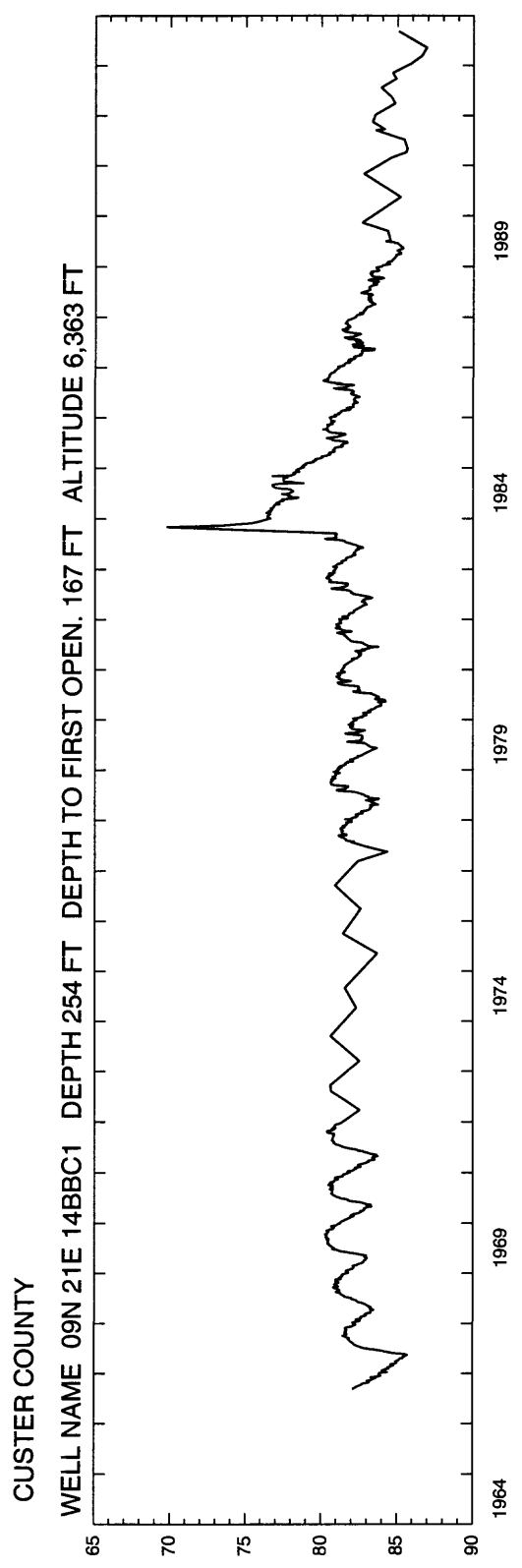
WELL NAME 15N 20E 01ADC1 DEPTH 63 FT DEPTH TO FIRST OPEN. UNKNOWN ALTITUDE 4,748 FT



WELL NAME 12N 23E 02BBC1 DEPTH 128 FT DEPTH TO FIRST OPEN. UNKNOWN ALTITUDE 5,908 FT



WATER LEVEL, IN FEET BELOW LAND SURFACE DATUM

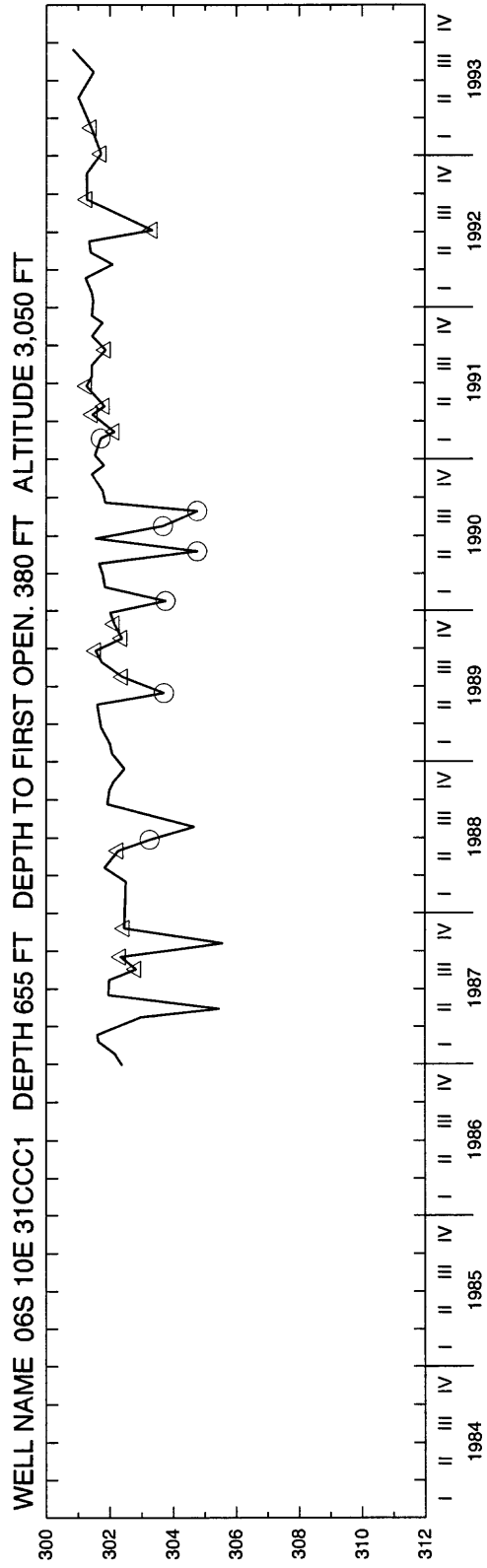
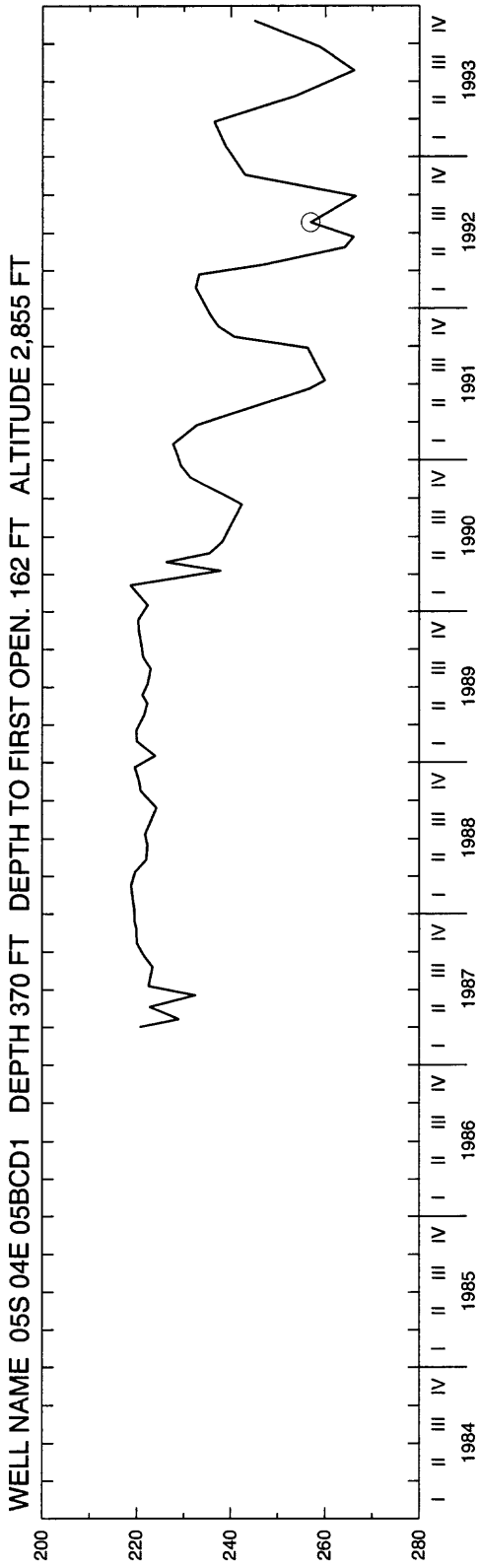


CLUSTER COUNTY

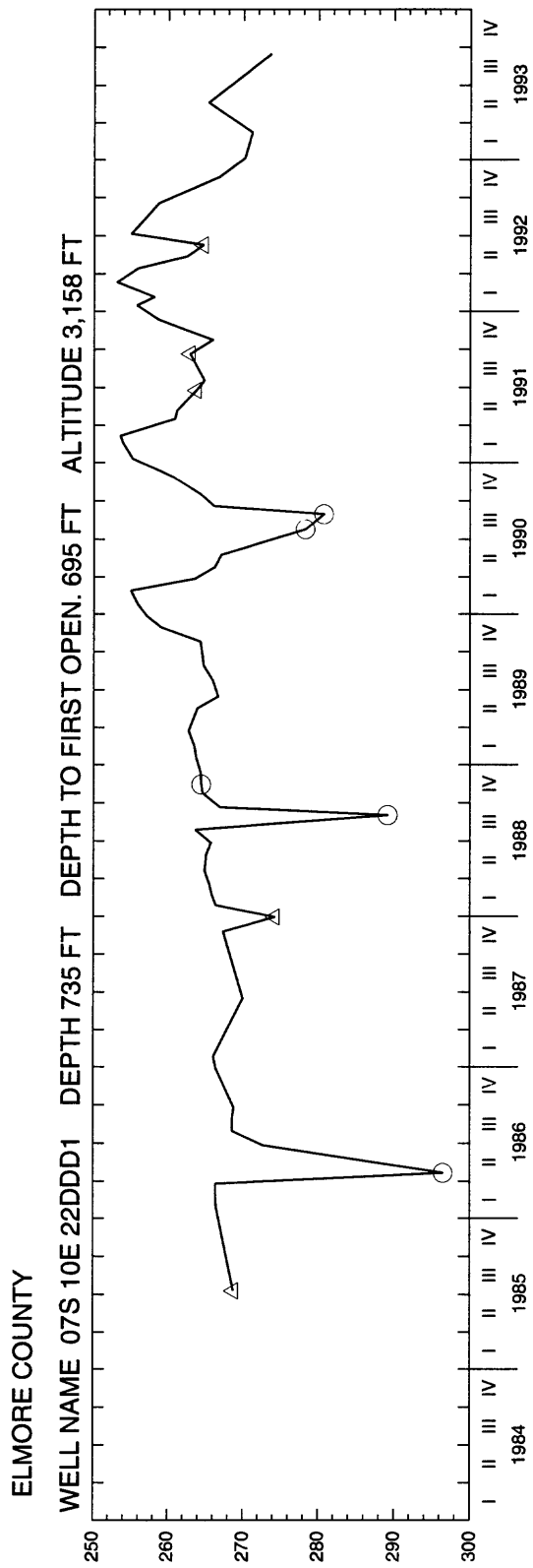
WELL NAME 09N 21E 14BBC1 DEPTH 254 FT DEPTH TO FIRST OPEN. 167 FT ALTITUDE 6,363 FT

Elmore

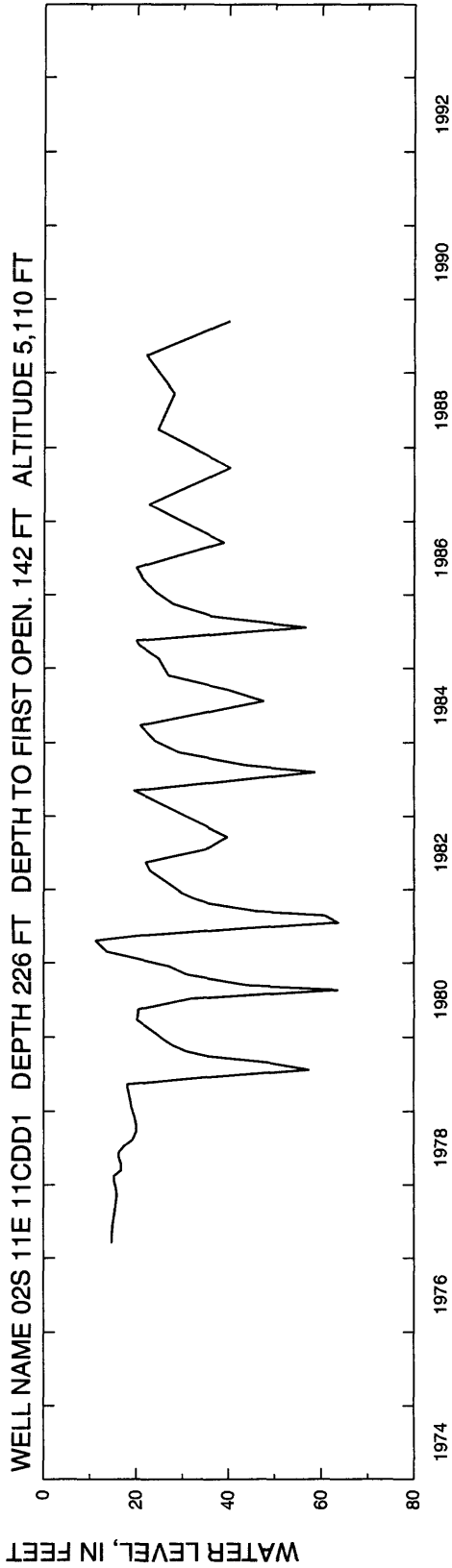
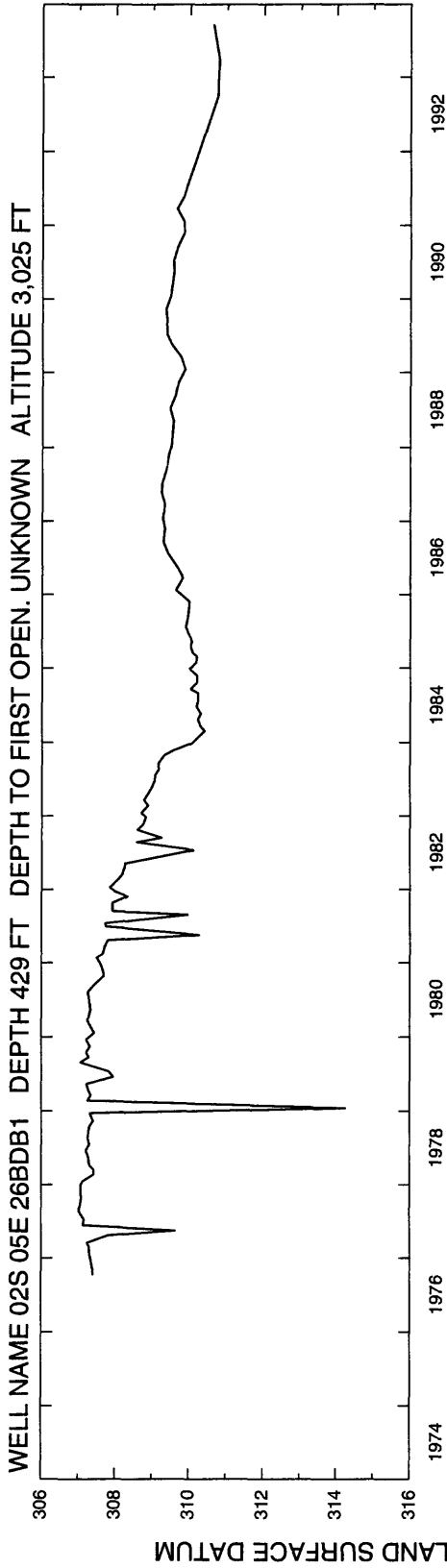
ELMORE COUNTY



WATER LEVEL, IN FEET BELOW LAND SURFACE DATUM

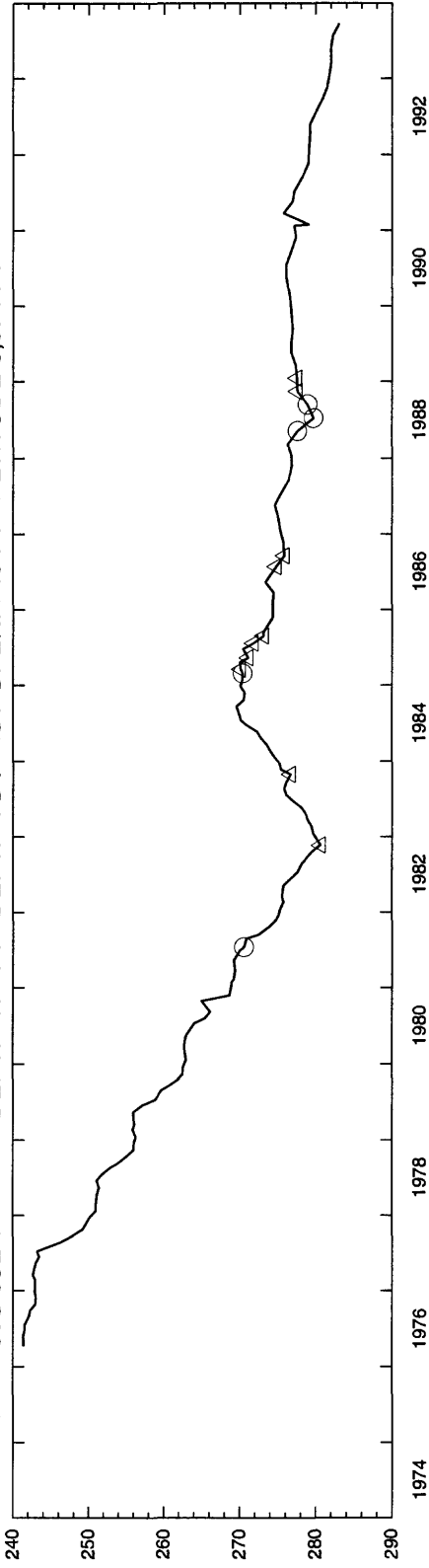


ELMORE COUNTY

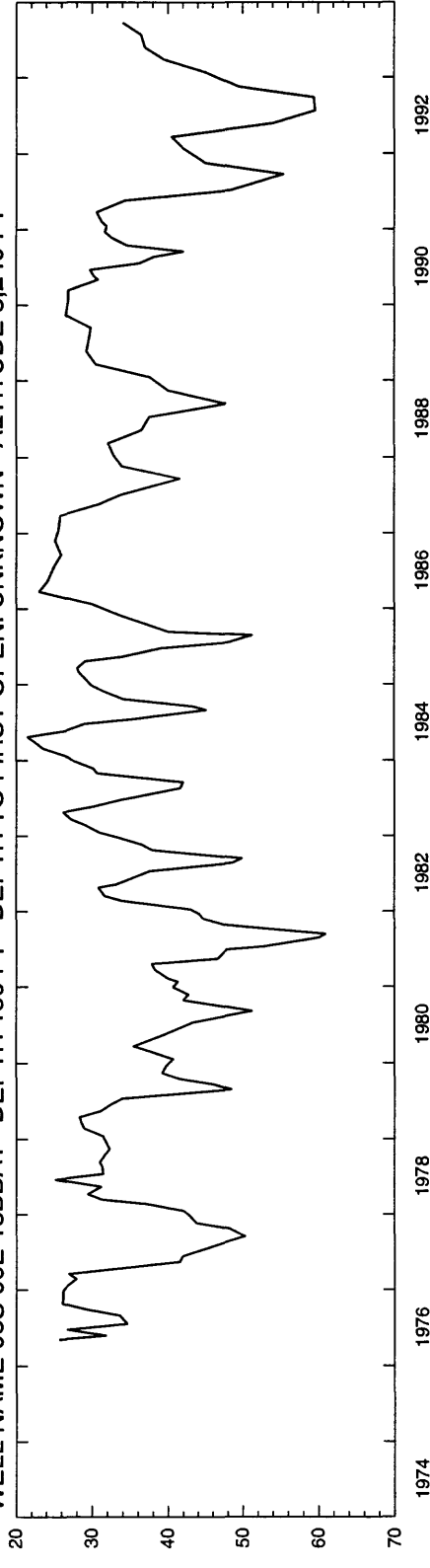


ELMORE COUNTY

WELL NAME 03S 05E 07BDD1 DEPTH 497 FT DEPTH TO FIRST OPEN. 240 FT ALTITUDE 3,074 FT

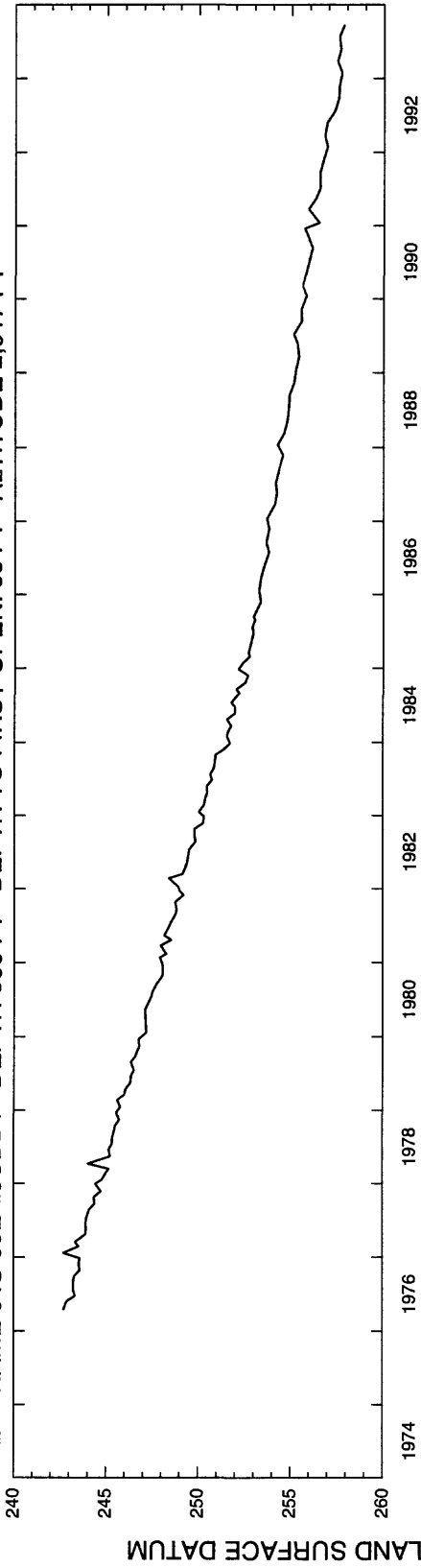


WELL NAME 03S 06E 13BBA1 DEPTH 150 FT DEPTH TO FIRST OPEN. UNKNOWN ALTITUDE 3,240 FT

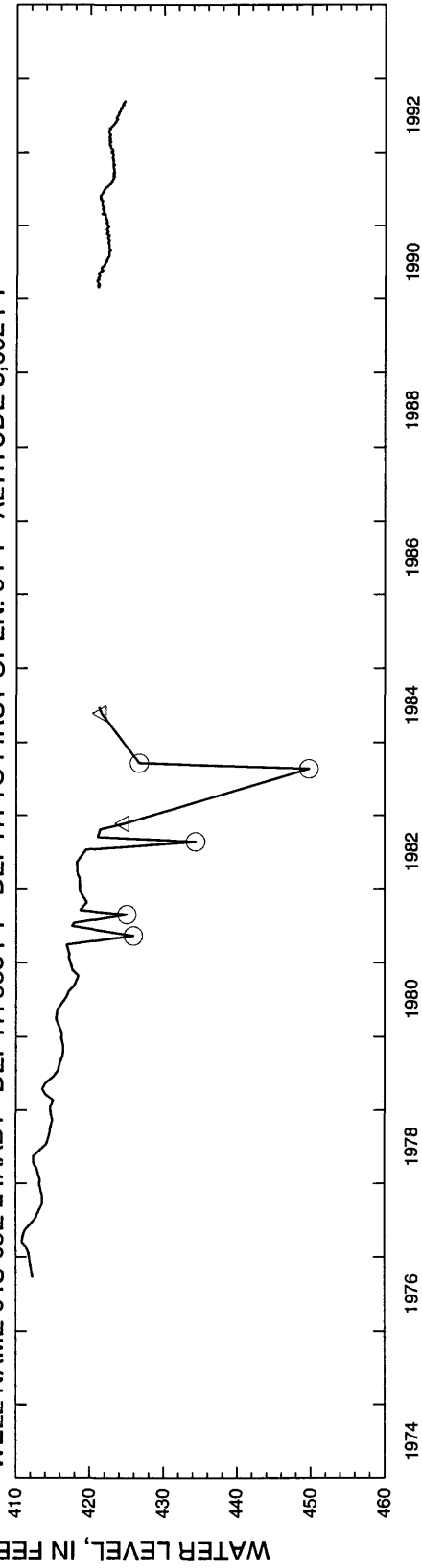


ELMORE COUNTY

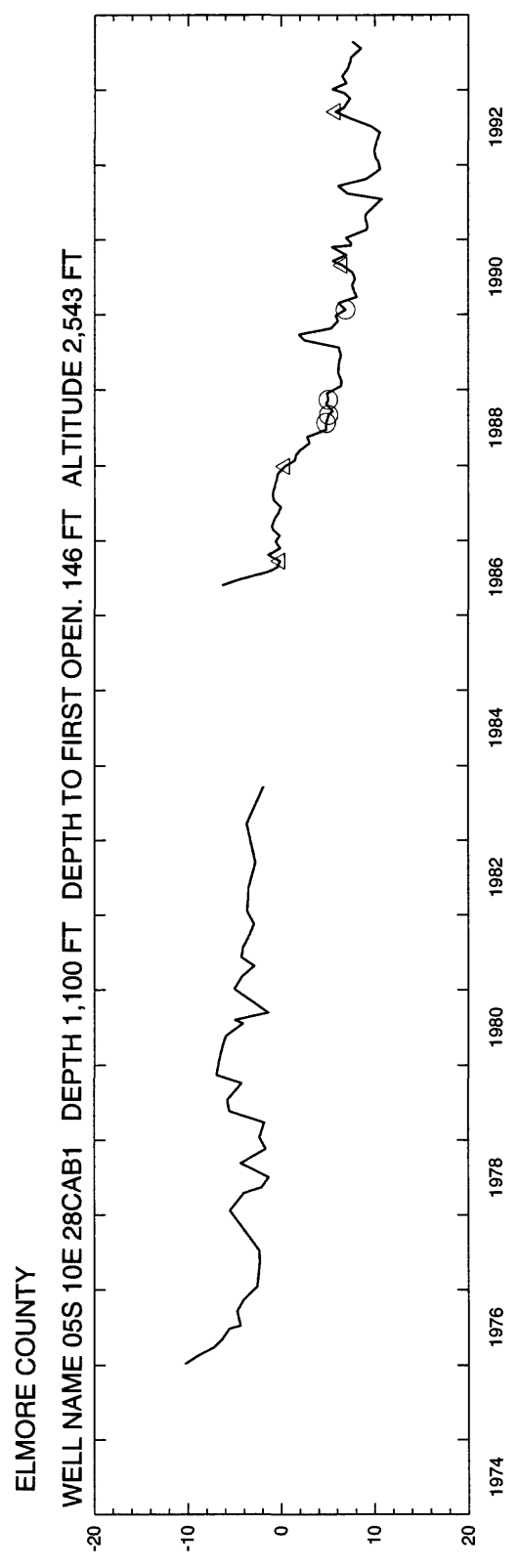
WELL NAME 04S 03E 23CDD1 DEPTH 600 FT DEPTH TO FIRST OPEN. 66 FT ALTITUDE 2,917 FT



WELL NAME 04S 05E 24AAB1 DEPTH 553 FT DEPTH TO FIRST OPEN. 6 FT ALTITUDE 3,092 FT

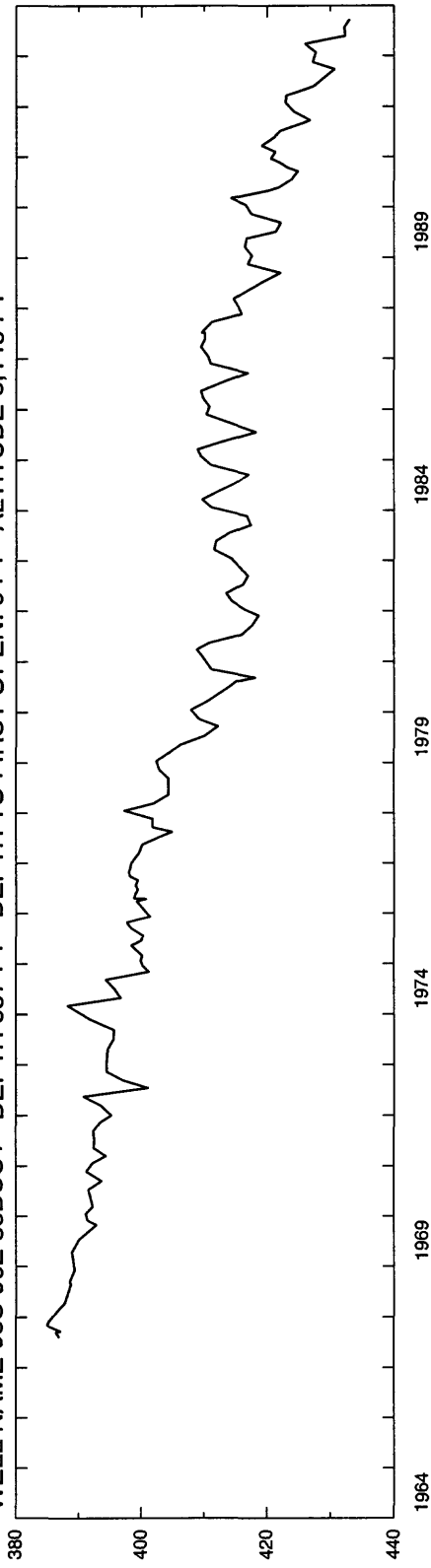


WATER LEVEL, IN FEET ABOVE (-) OR BELOW LAND SURFACE DATUM

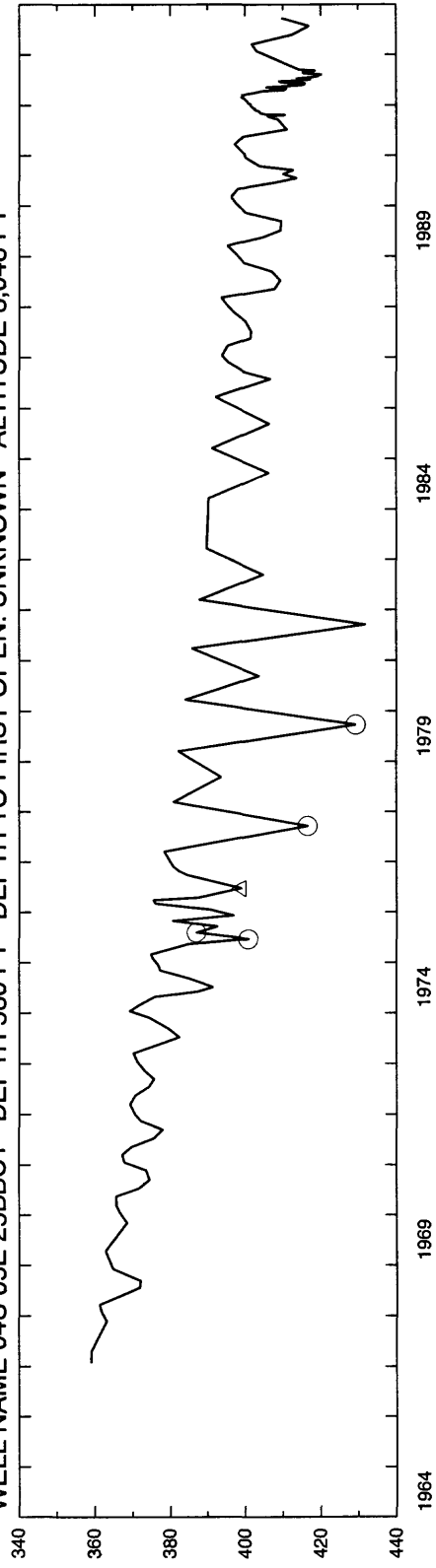


ELMORE COUNTY

WELL NAME 03S 06E 35BCC1 DEPTH 857 FT DEPTH TO FIRST OPEN. 6 FT ALTITUDE 3,145 FT



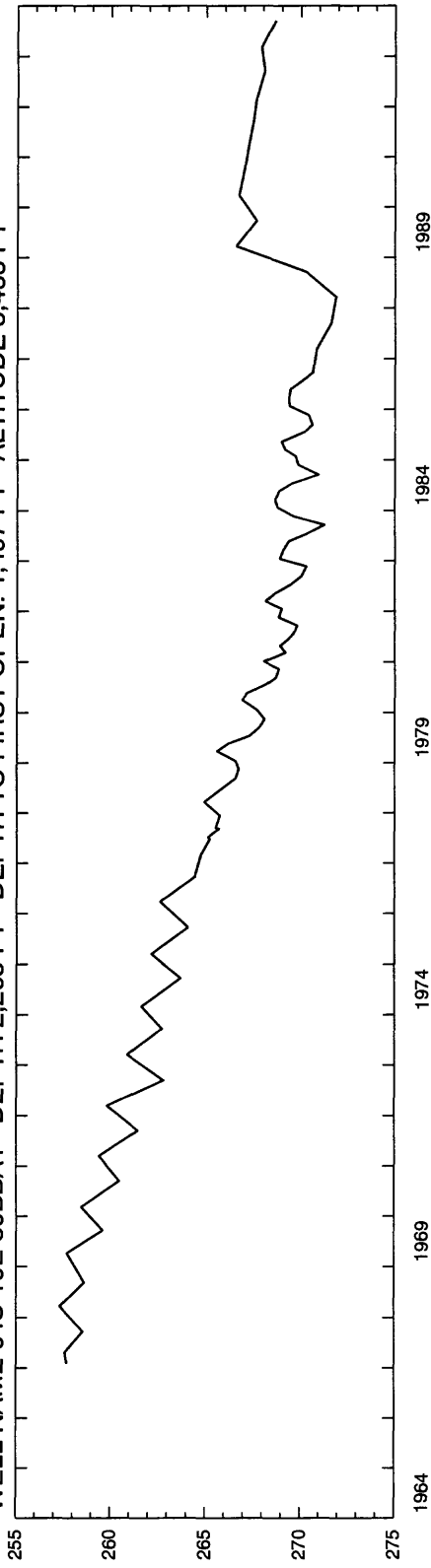
WELL NAME 04S 05E 25BBC1 DEPTH 530 FT DEPTH TO FIRST OPEN. UNKNOWN ALTITUDE 3,048 FT



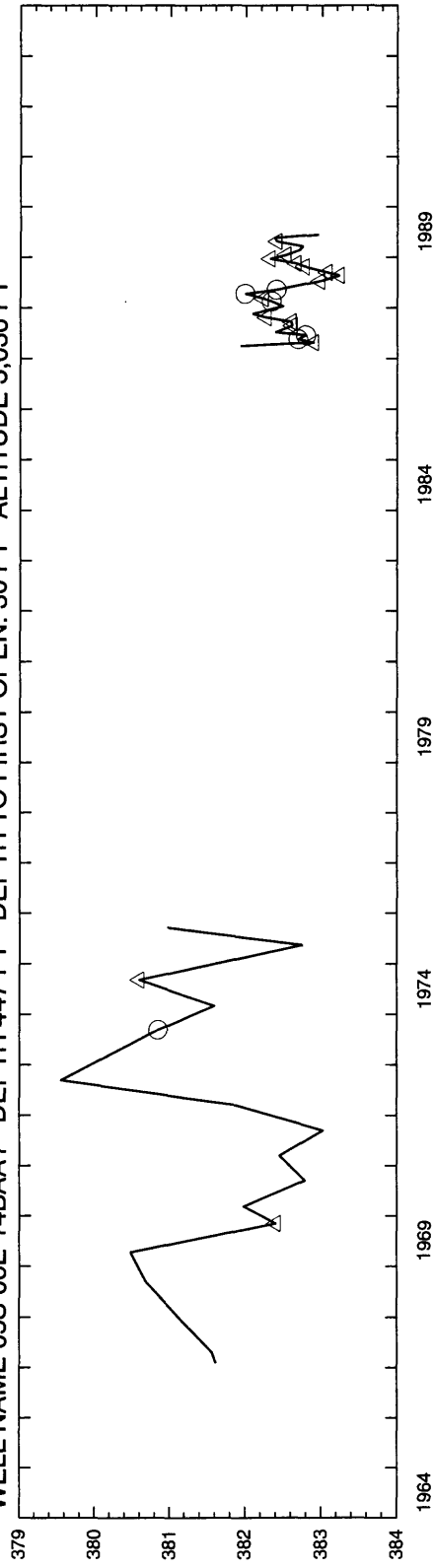
WATER LEVEL, IN FEET BELOW LAND SURFACE DATUM

ELMORE COUNTY

WELL NAME 04S 10E 30BBA1 DEPTH 2,265 FT DEPTH TO FIRST OPEN. 1,497 FT ALTITUDE 3,455 FT

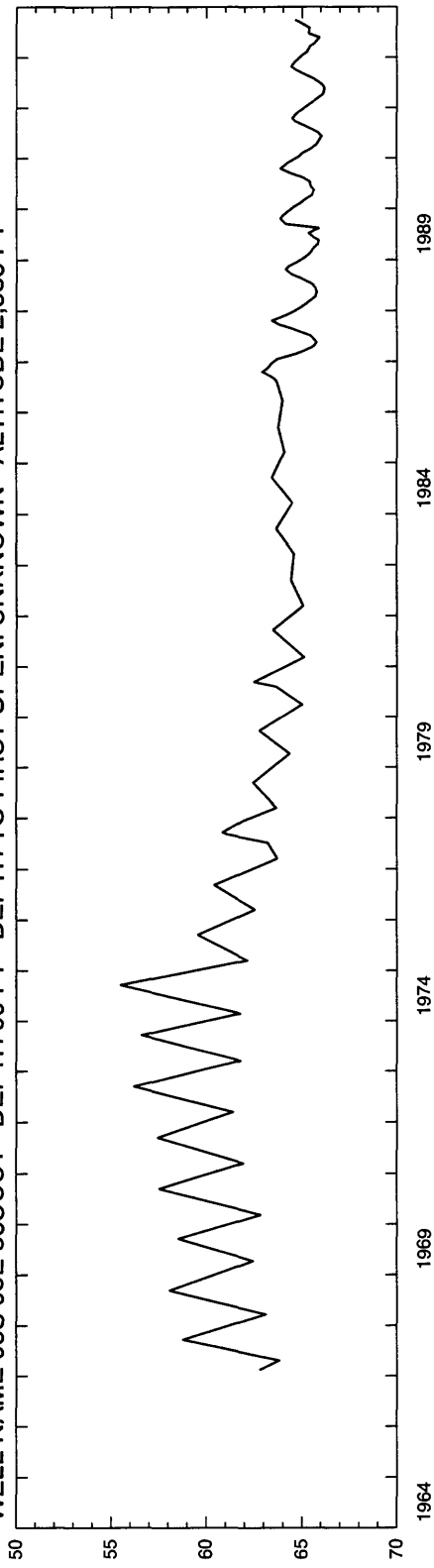


WELL NAME 05S 06E 14BAA1 DEPTH 447 FT DEPTH TO FIRST OPEN. 30 FT ALTITUDE 3,030 FT

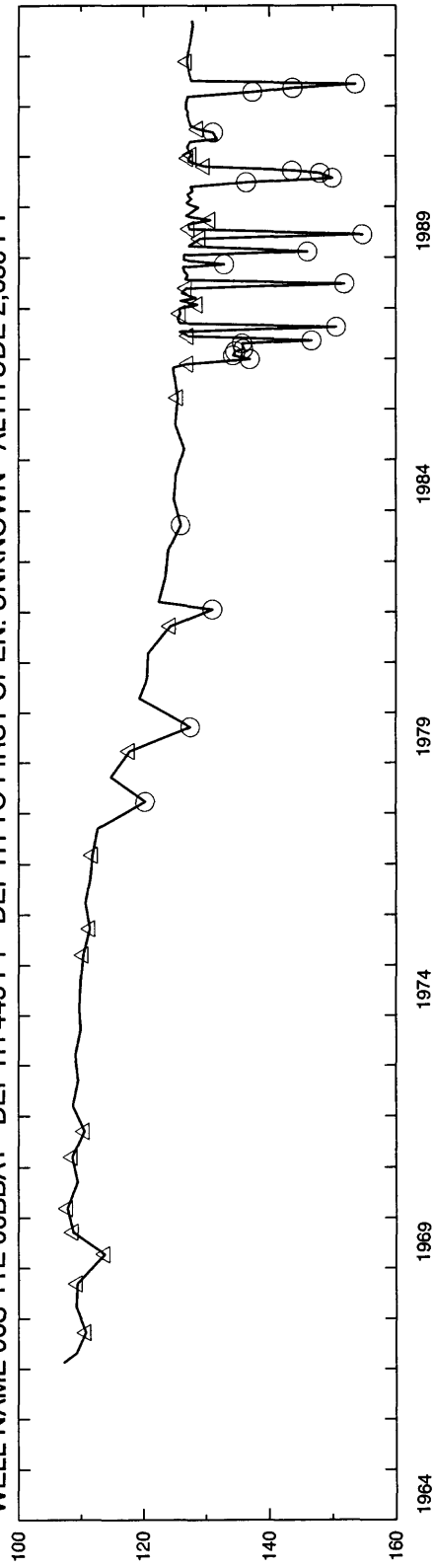


ELMORE COUNTY

WELL NAME 05S 08E 36CCC1 DEPTH 90 FT DEPTH TO FIRST OPEN. UNKNOWN ALTITUDE 2,536 FT

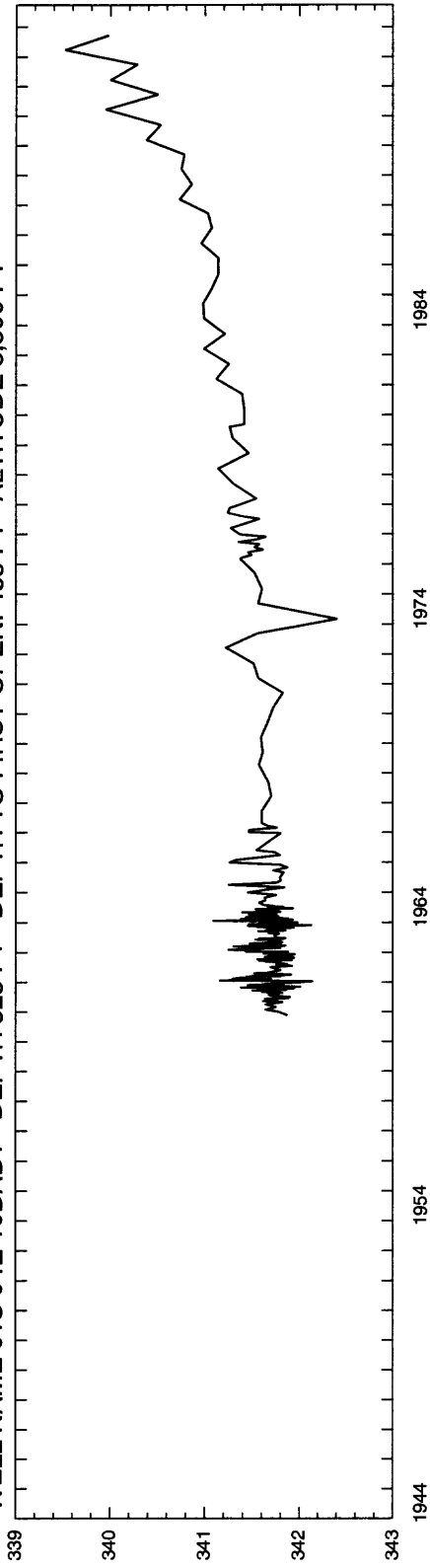


WELL NAME 06S 11E 06BBA1 DEPTH 445 FT DEPTH TO FIRST OPEN. UNKNOWN ALTITUDE 2,680 FT

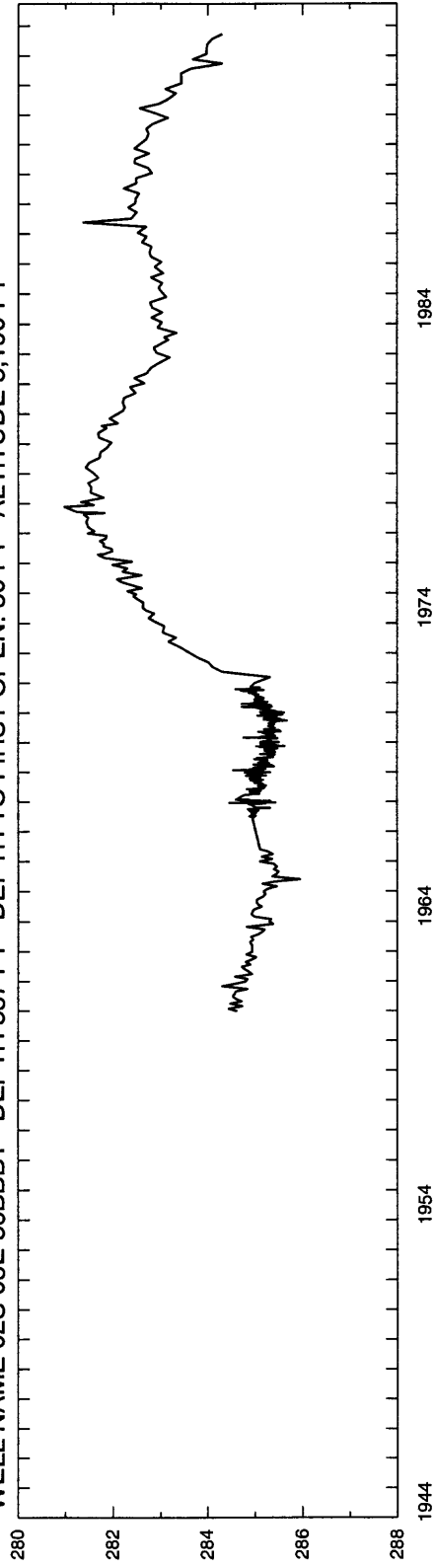


ELMORE COUNTY

WELL NAME 01S 04E 10DAD1 DEPTH 525 FT DEPTH TO FIRST OPEN. 485 FT ALTITUDE 3,300 FT



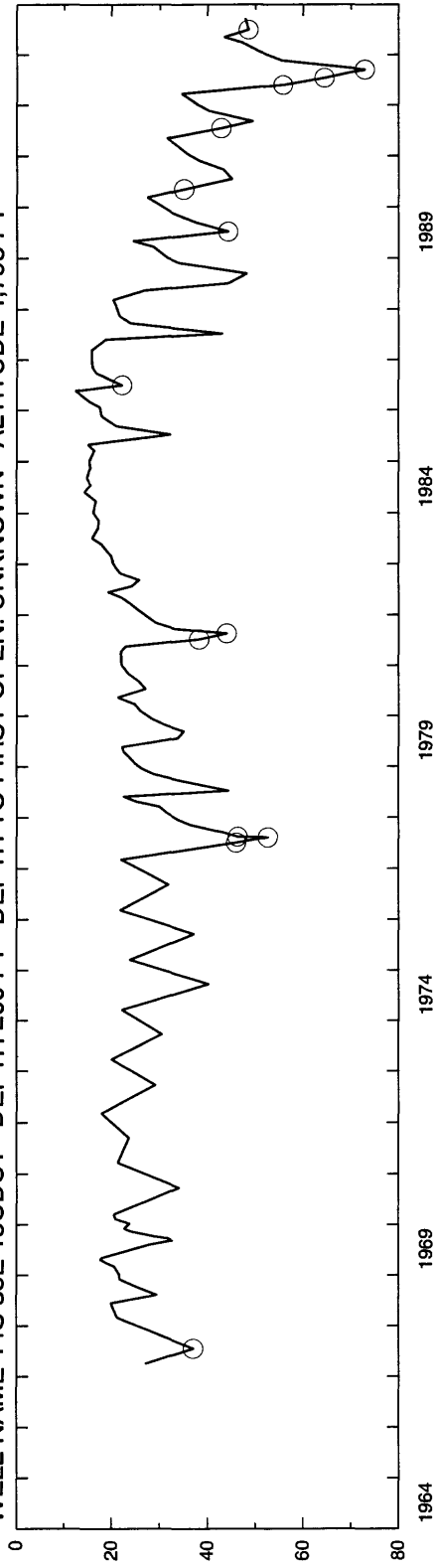
WELL NAME 02S 05E 36BBB1 DEPTH 357 FT DEPTH TO FIRST OPEN. 50 FT ALTITUDE 3,190 FT



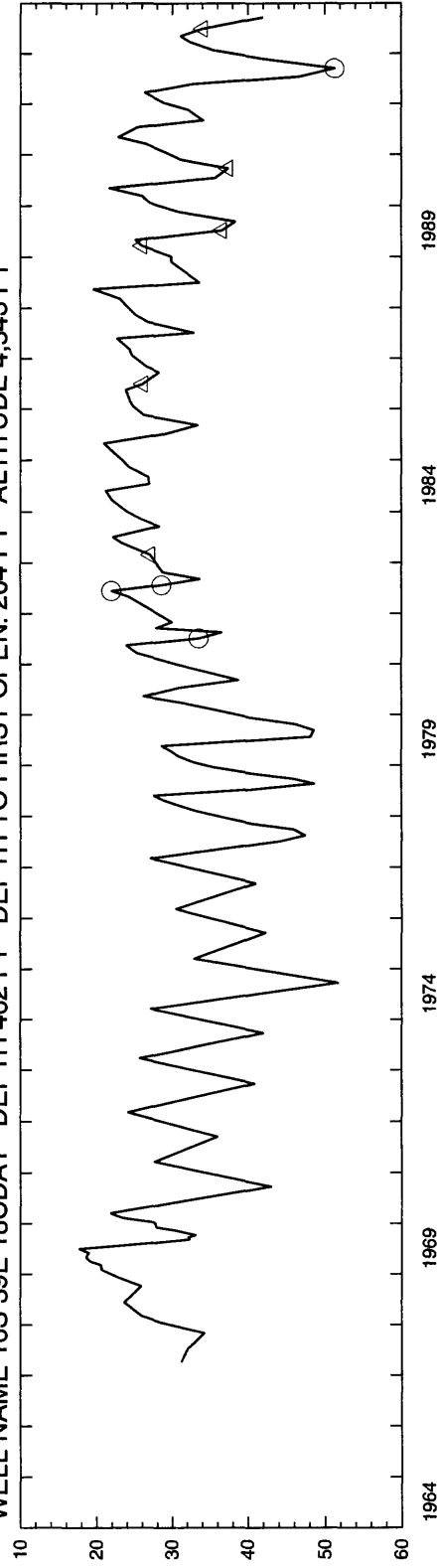
Franklin

FRANKLIN COUNTY

WELL NAME 14S 38E 15CDC1 DEPTH 200 FT DEPTH TO FIRST OPEN. UNKNOWN ALTITUDE 4,795 FT

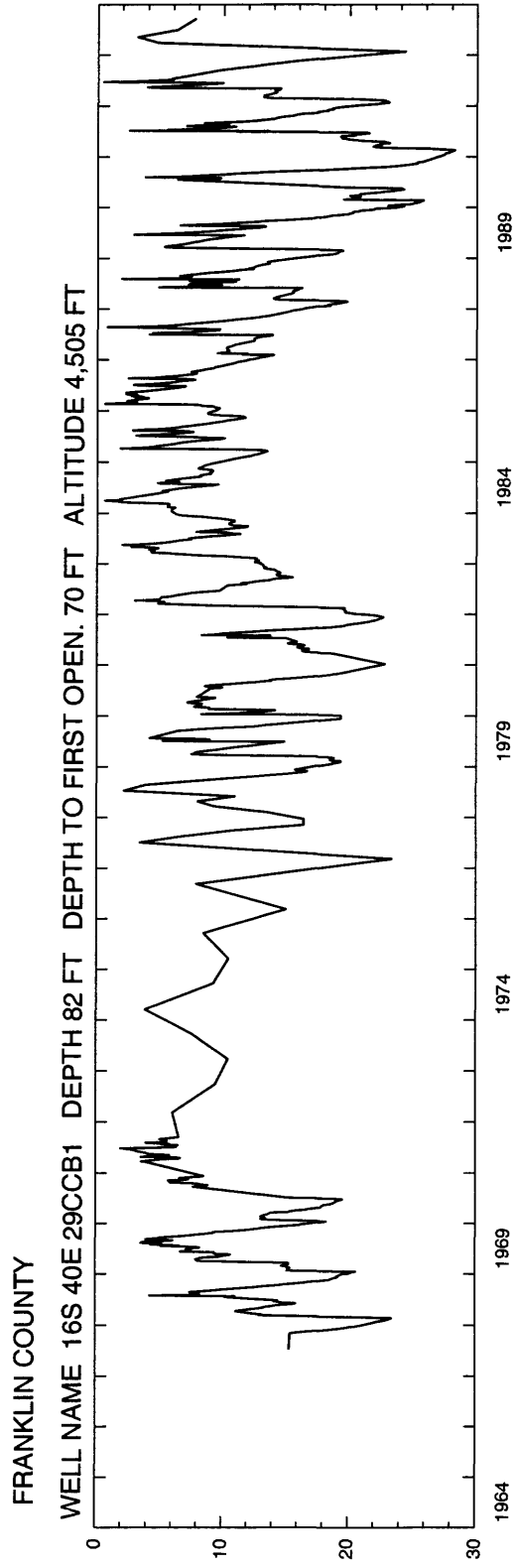


WELL NAME 16S 39E 18CDA1 DEPTH 462 FT DEPTH TO FIRST OPEN. 204 FT ALTITUDE 4,543 FT



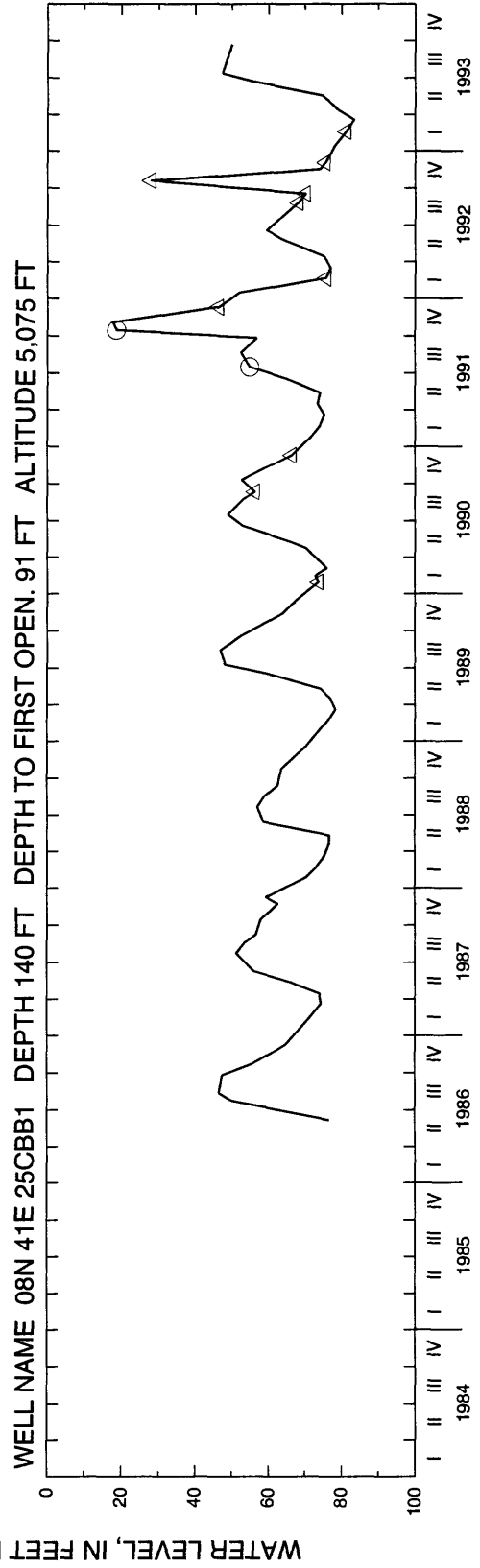

WATER LEVEL, IN FEET BELOW LAND SURFACE DATUM

WATER LEVEL, IN FEET BELOW LAND SURFACE DATUM



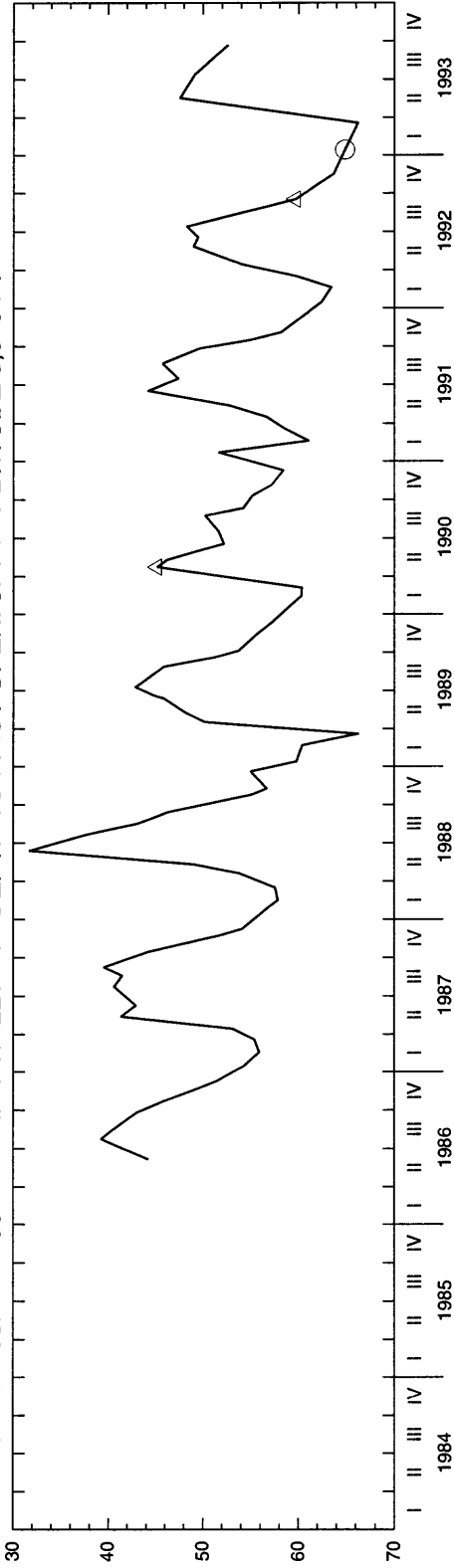
Fremont

FREMONT COUNTY

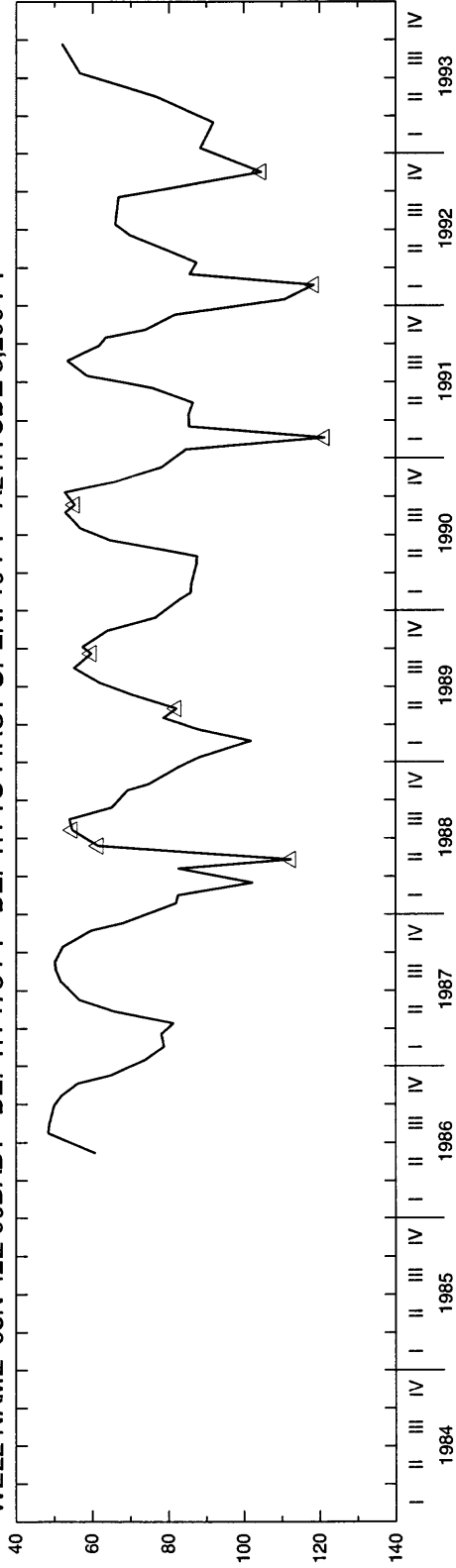


FREMONT COUNTY

WELL NAME 08N 41E 33ABB1 DEPTH 225 FT DEPTH TO FIRST OPEN. 67 FT ALTITUDE 5,010 FT



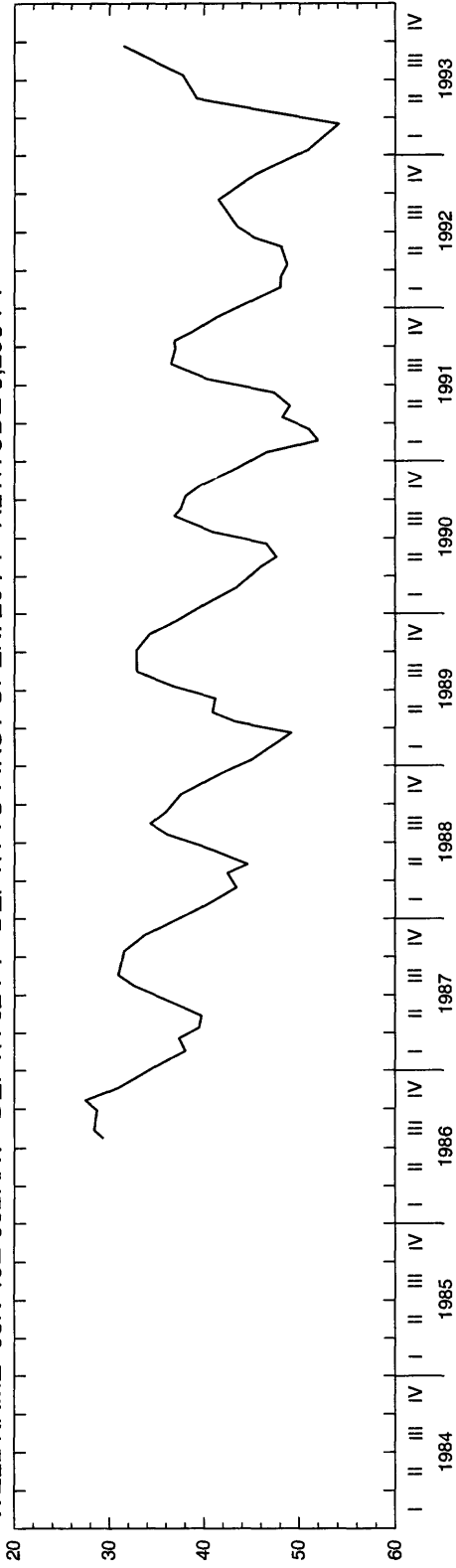
WELL NAME 08N 42E 09BAB1 DEPTH 173 FT DEPTH TO FIRST OPEN. 19 FT ALTITUDE 5,200 FT



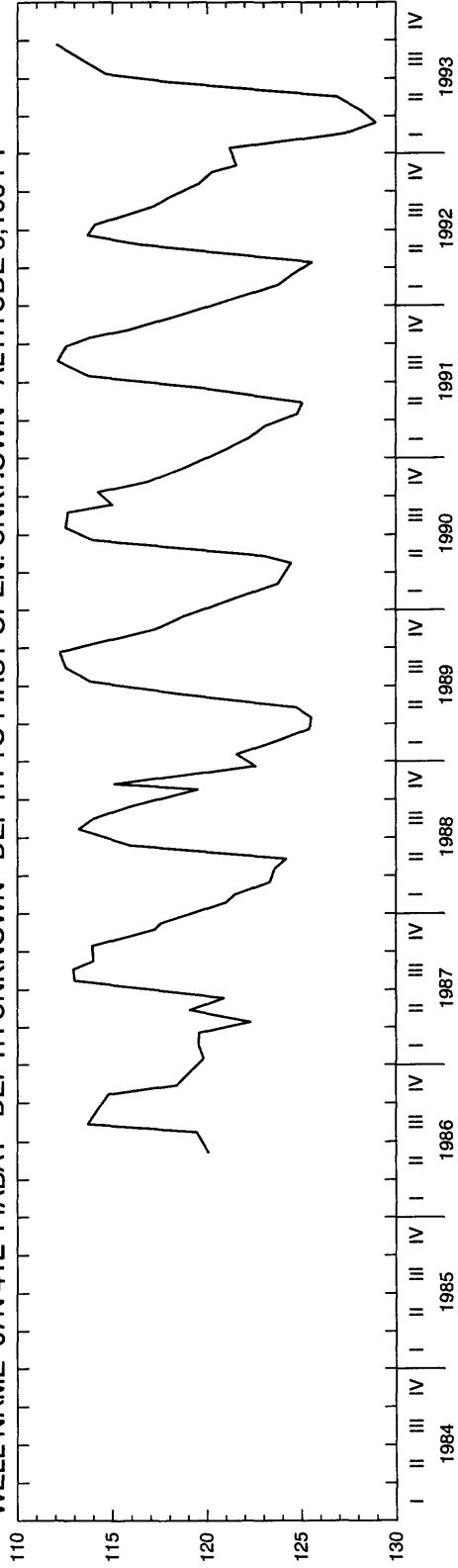
WATER LEVEL, IN FEET BELOW LAND SURFACE DATUM

FREMONT COUNTY

WELL NAME 08N 43E 06BAA1 DEPTH 62 FT DEPTH TO FIRST OPEN. 20 FT ALTITUDE 5,295 FT

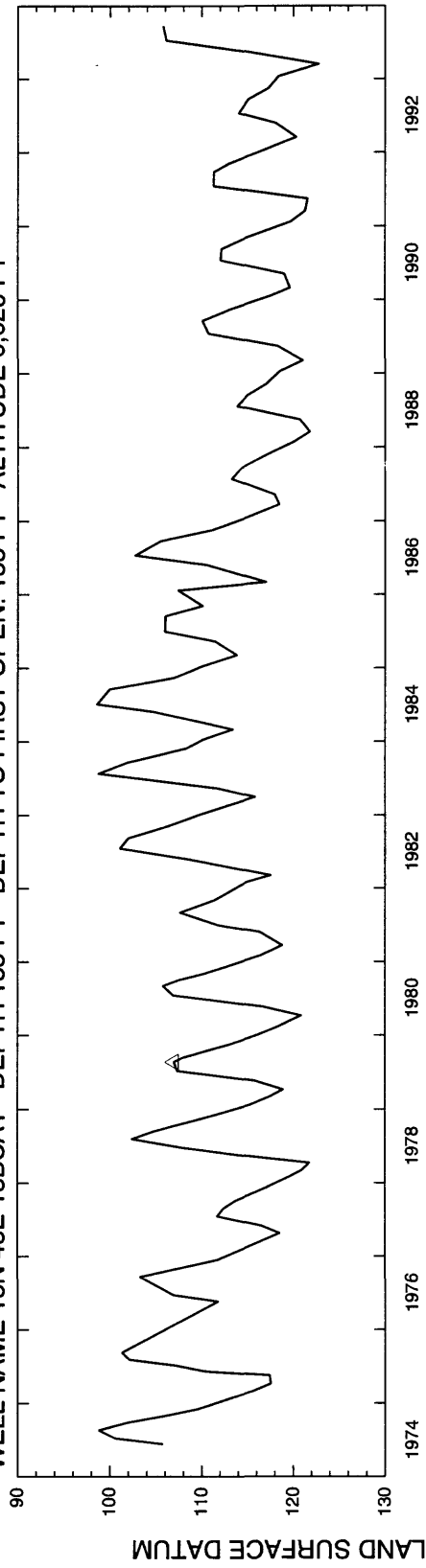


WELL NAME 07N 41E 14ABA1 DEPTH UNKNOWN DEPTH TO FIRST OPEN. UNKNOWN ALTITUDE 5,106 FT

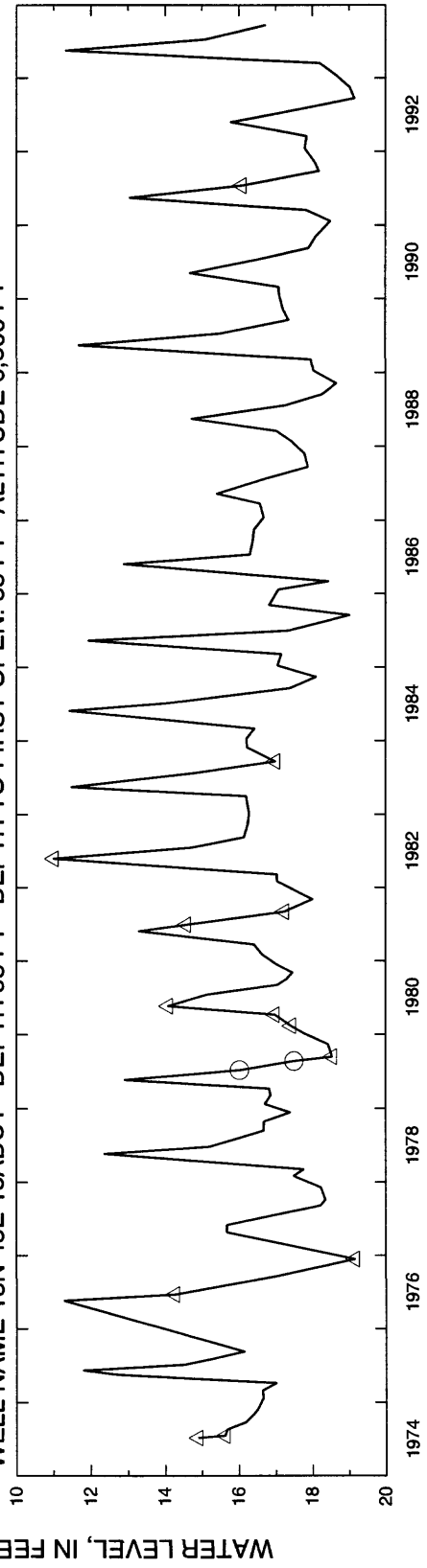


FREMONT COUNTY

WELL NAME 15N 43E 13BCA1 DEPTH 155 FT DEPTH TO FIRST OPEN. 155 FT ALTITUDE 6,620 FT

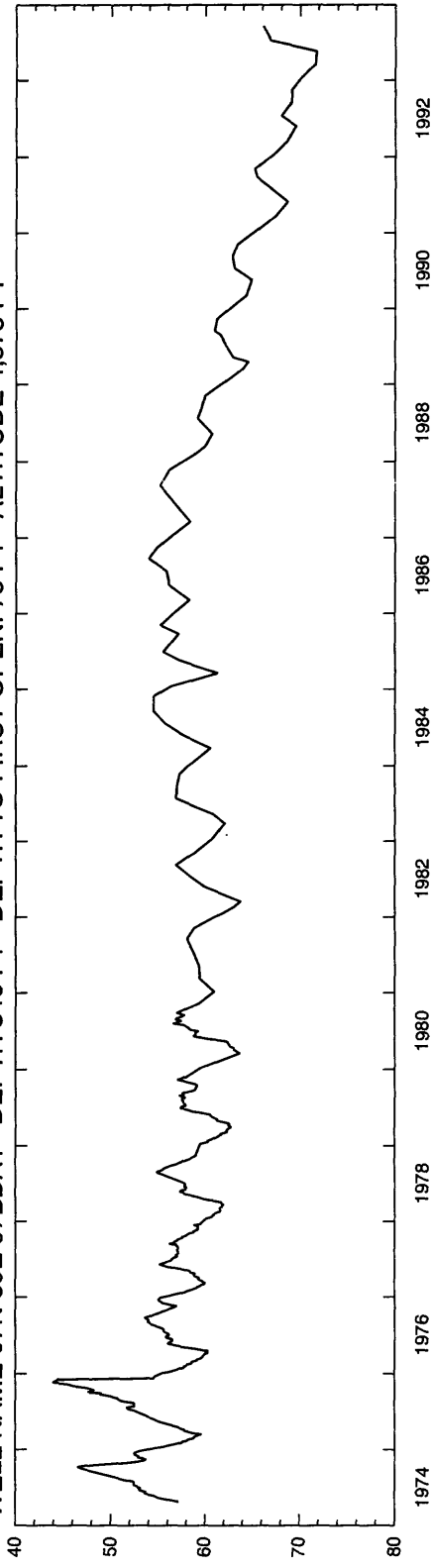


WELL NAME 13N 43E 15ADC1 DEPTH 58 FT DEPTH TO FIRST OPEN. 38 FT ALTITUDE 6,300 FT

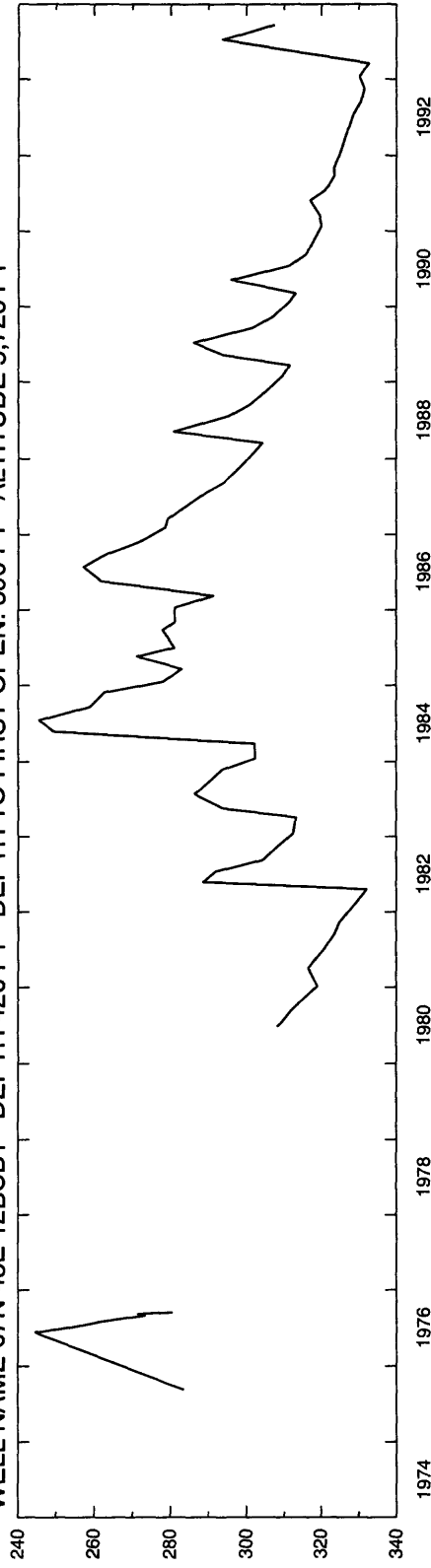


FREMONT COUNTY

WELL NAME 07N 39E 07BDA1 DEPTH 340 FT DEPTH TO FIRST OPEN. 75 FT ALTITUDE 4,875 FT

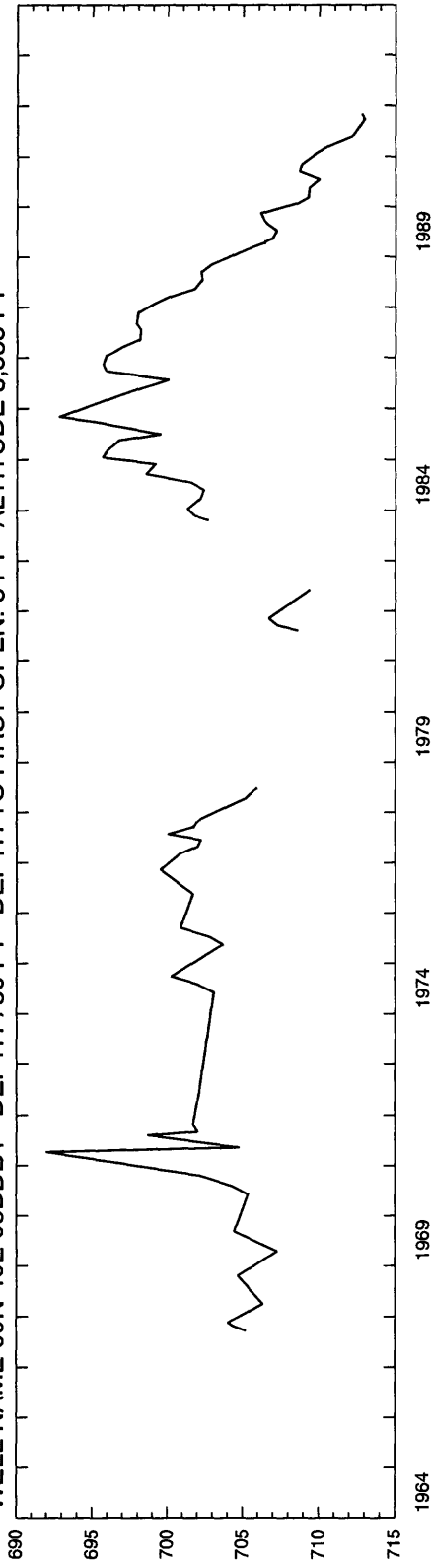


WELL NAME 07N 43E 12BCB1 DEPTH 420 FT DEPTH TO FIRST OPEN. 390 FT ALTITUDE 5,720 FT

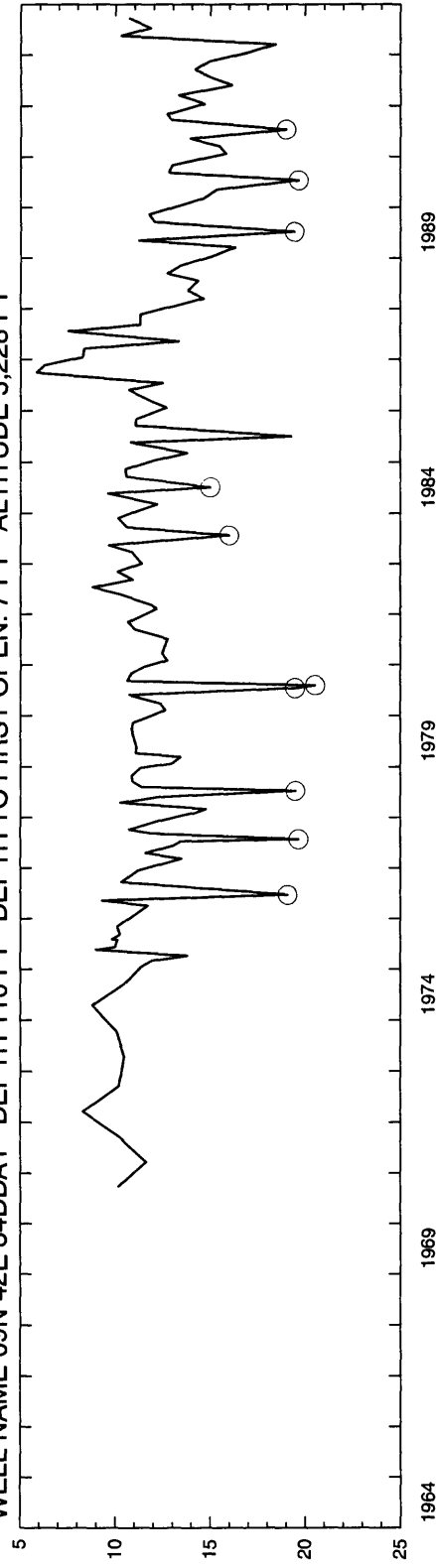


FREMONT COUNTY

WELL NAME 09N 40E 05DDD1 DEPTH 730 FT DEPTH TO FIRST OPEN. 5 FT ALTITUDE 5,535 FT

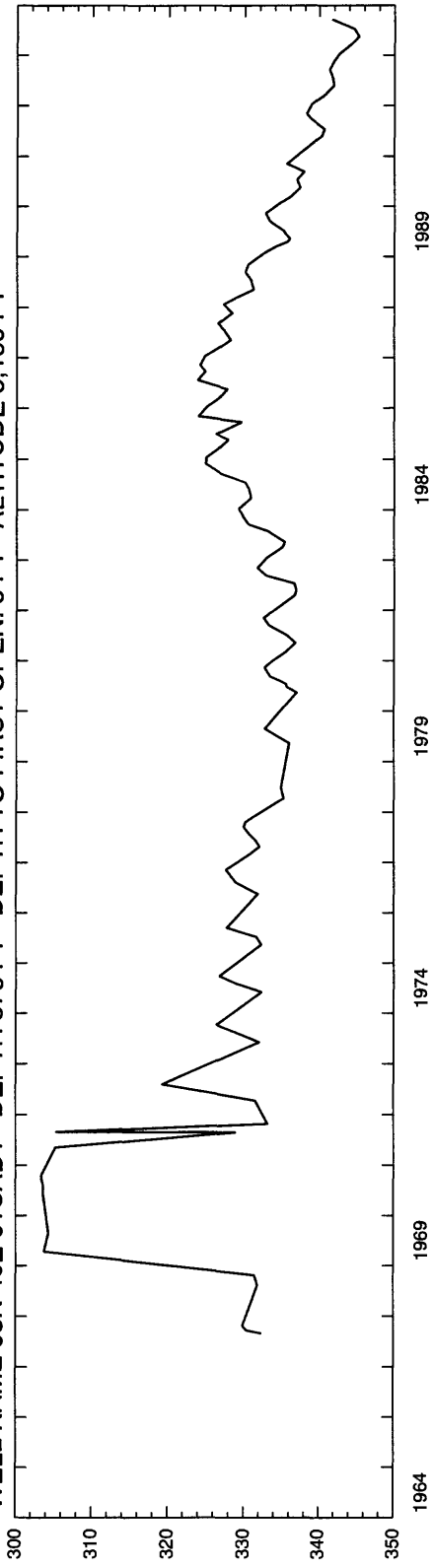


WELL NAME 09N 42E 34DDA1 DEPTH 110 FT DEPTH TO FIRST OPEN. 7 FT ALTITUDE 5,228 FT

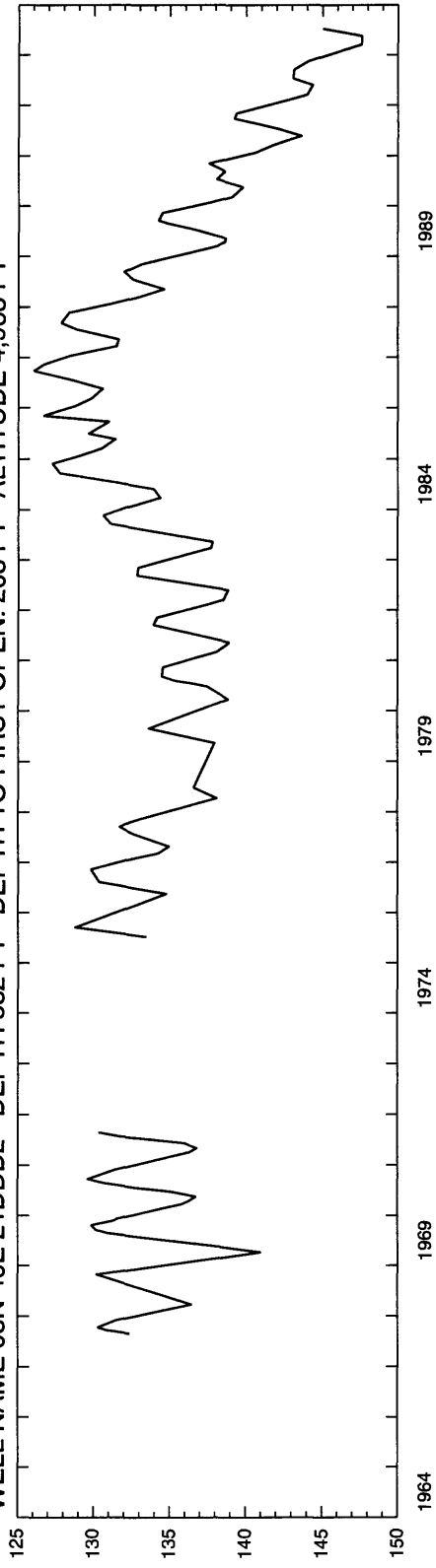


FREMONT COUNTY

WELL NAME 08N 40E 01CAD1 DEPTH 376 FT DEPTH TO FIRST OPEN. 5 FT ALTITUDE 5,160 FT

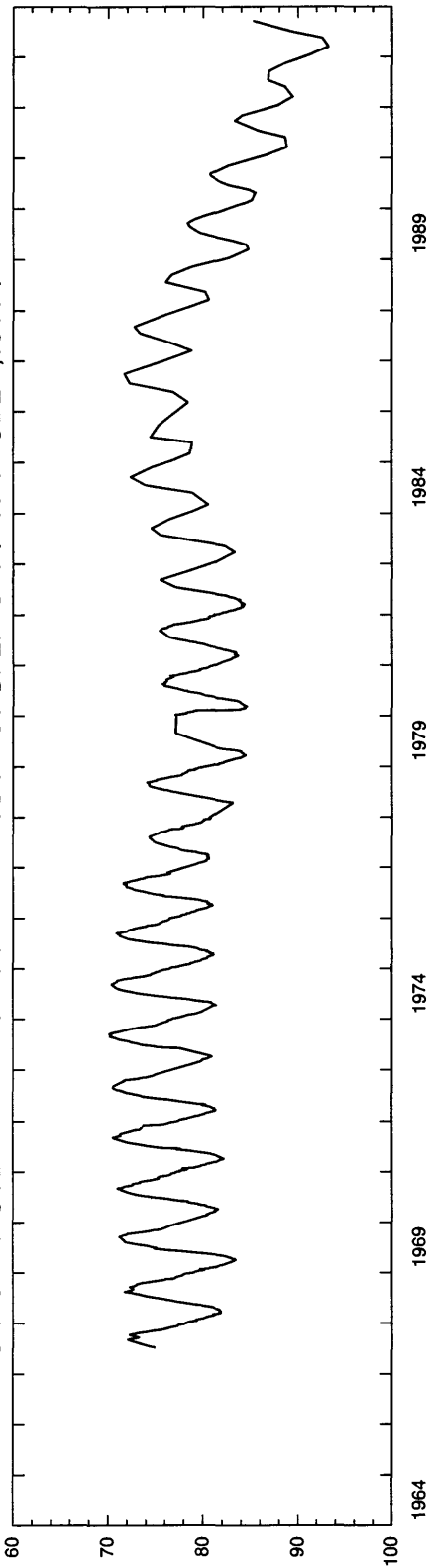


WELL NAME 08N 40E 21DDD2 DEPTH 382 FT DEPTH TO FIRST OPEN. 208 FT ALTITUDE 4,963 FT

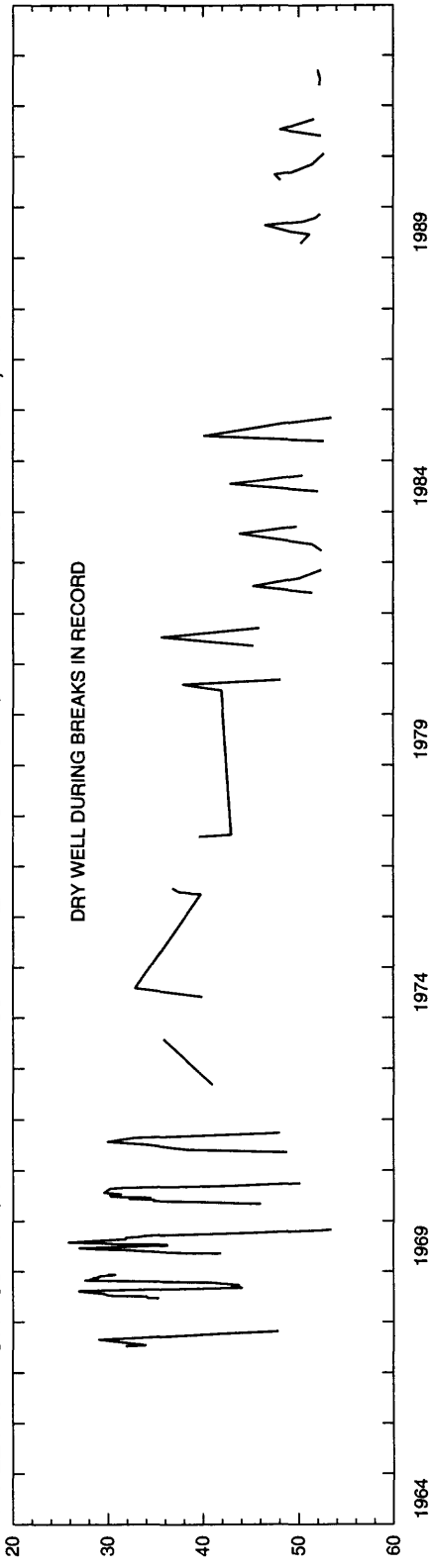


FREMONT COUNTY

WELL NAME 07N 39E 01CCD1 DEPTH 122 FT DEPTH TO FIRST OPEN. 84 FT ALTITUDE 4,904 FT

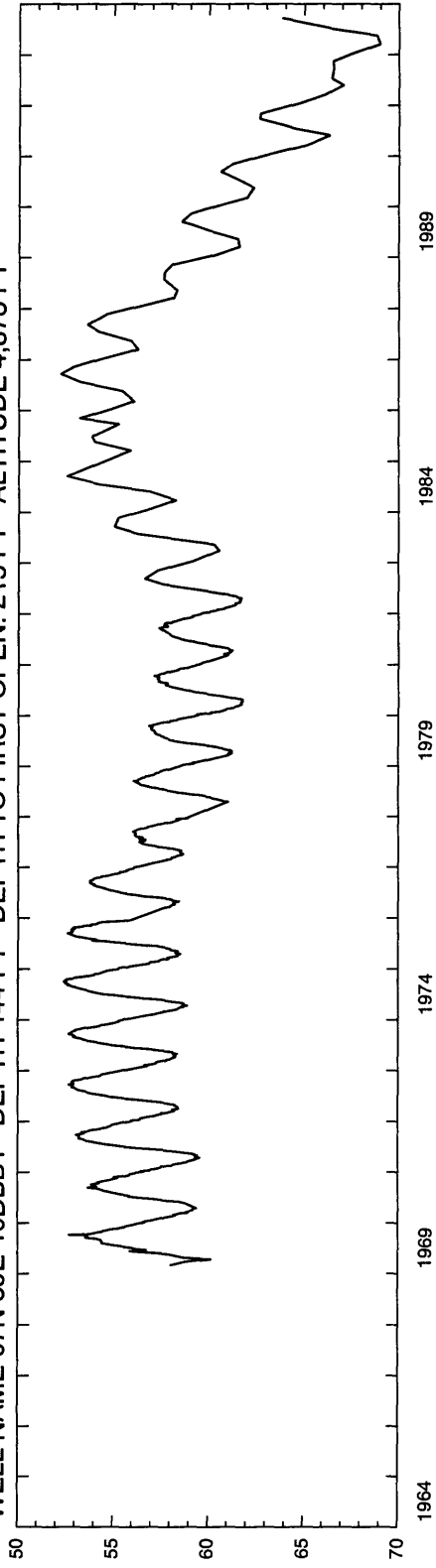


WELL NAME 07N 39E 01CCD2 DEPTH 55 FT DEPTH TO FIRST OPEN. 19 FT ALTITUDE 4,904 FT

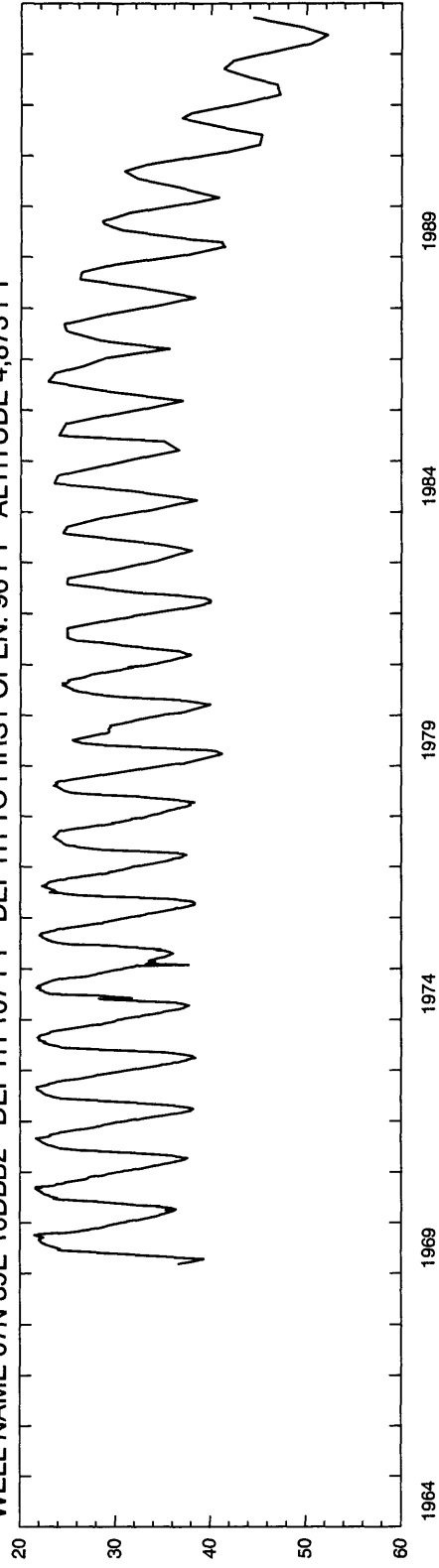


FREMONT COUNTY

WELL NAME 07N 39E 16DBB1 DEPTH 444 FT DEPTH TO FIRST OPEN. 215 FT ALTITUDE 4,873 FT



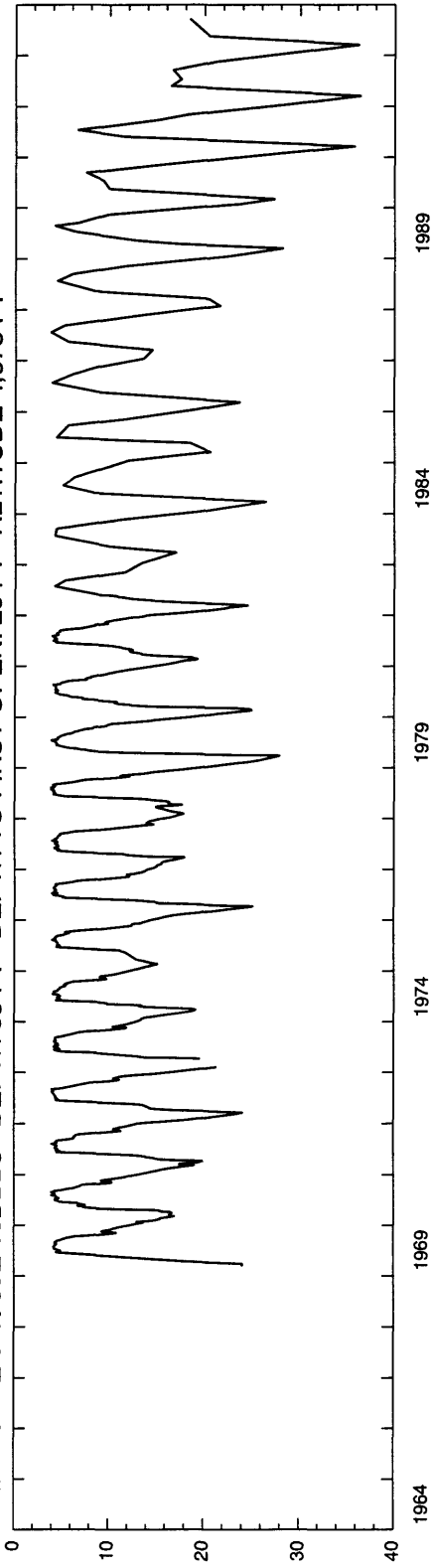
WELL NAME 07N 39E 16DBB2 DEPTH 107 FT DEPTH TO FIRST OPEN. 96 FT ALTITUDE 4,873 FT



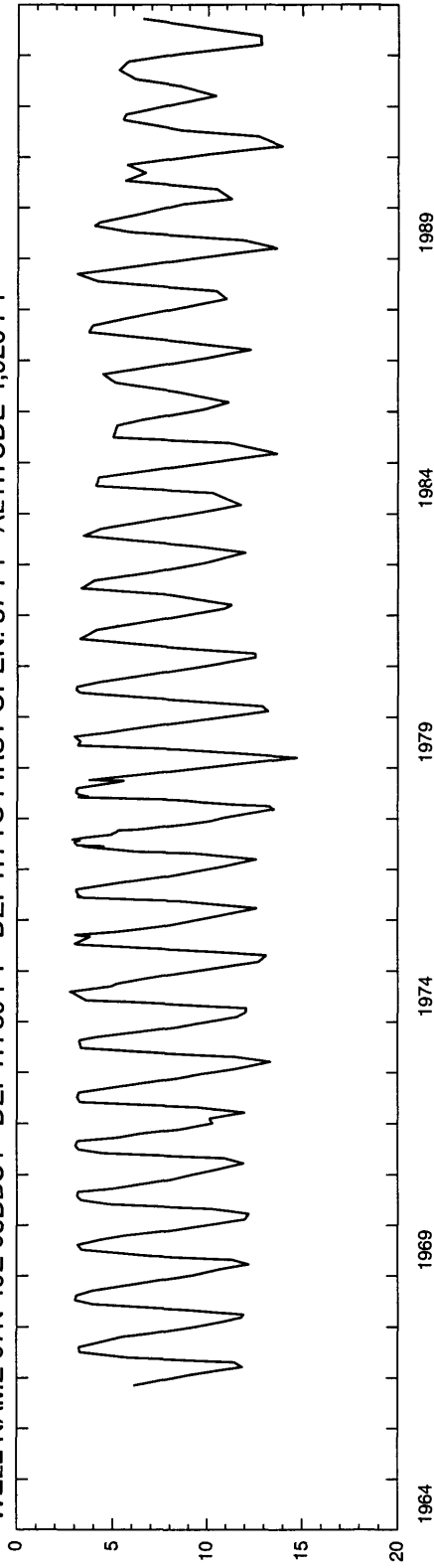
WATER LEVEL, IN FEET BELOW LAND SURFACE DATUM

FREMONT COUNTY

WELL NAME 07N 39E 16DBB3 DEPTH 38 FT DEPTH TO FIRST OPEN. 28 FT ALTITUDE 4,873 FT

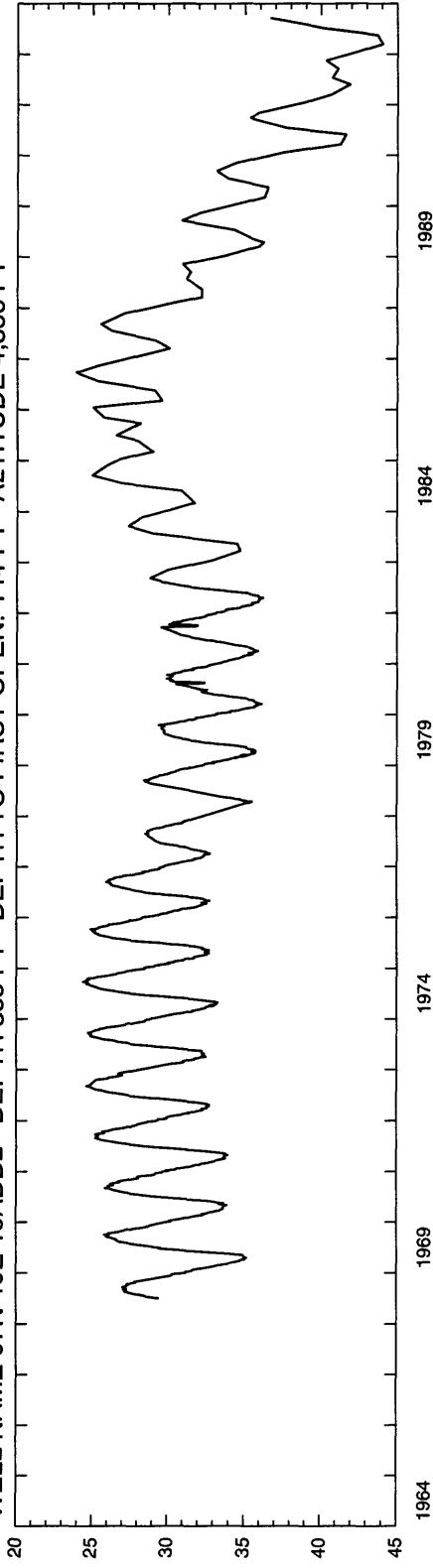


WELL NAME 07N 40E 05DBC1 DEPTH 39 FT DEPTH TO FIRST OPEN. 37 FT ALTITUDE 4,920 FT

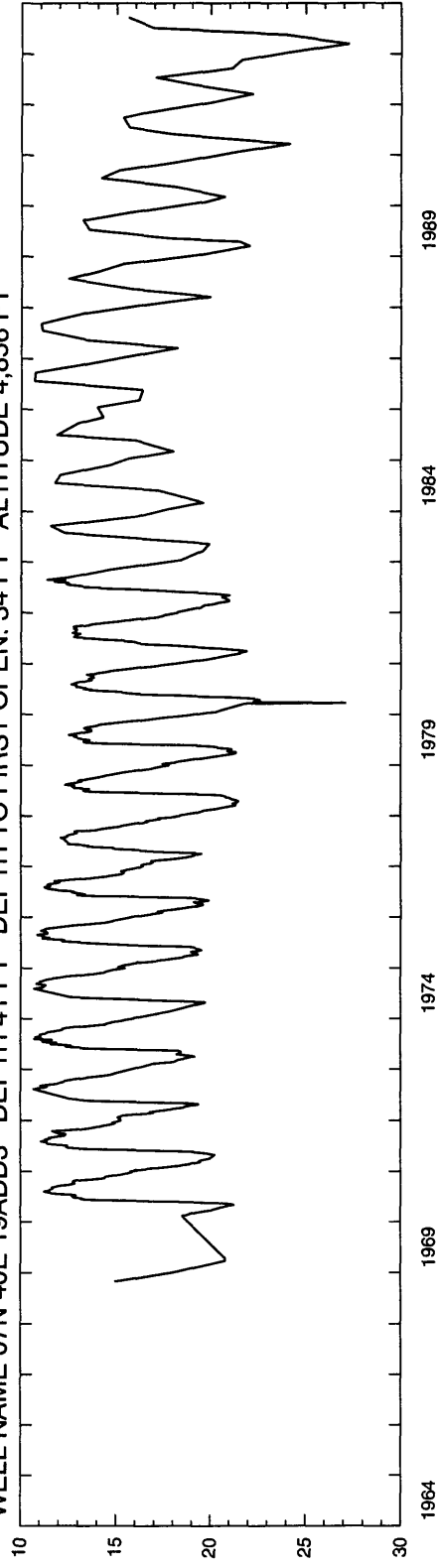


FREMONT COUNTY

WELL NAME 07N 40E 19ADD2 DEPTH 355 FT DEPTH TO FIRST OPEN. 144 FT ALTITUDE 4,856 FT

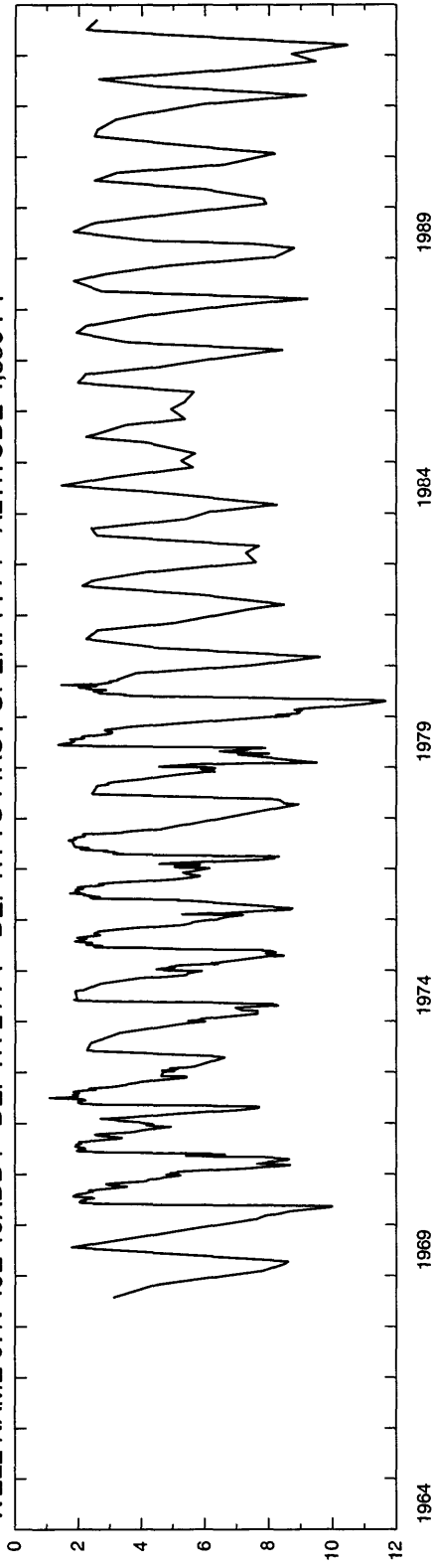


WELL NAME 07N 40E 19ADD3 DEPTH 41 FT DEPTH TO FIRST OPEN. 34 FT ALTITUDE 4,856 FT

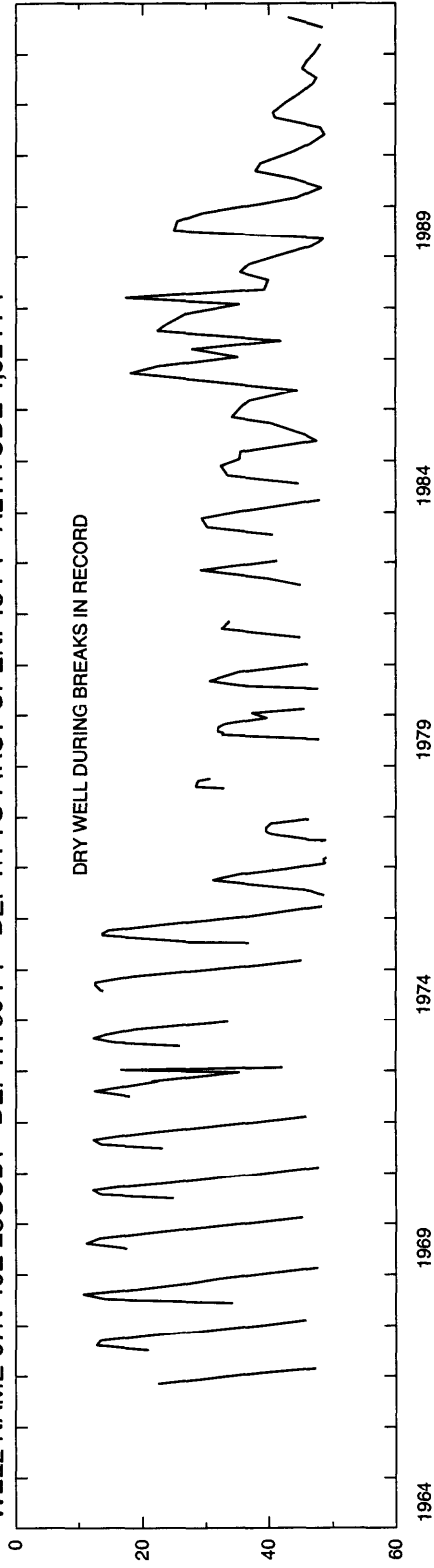


FREMONT COUNTY

WELL NAME 07N 40E 19ADD4 DEPTH 21 FT DEPTH TO FIRST OPEN. 14 FT ALTITUDE 4,856 FT

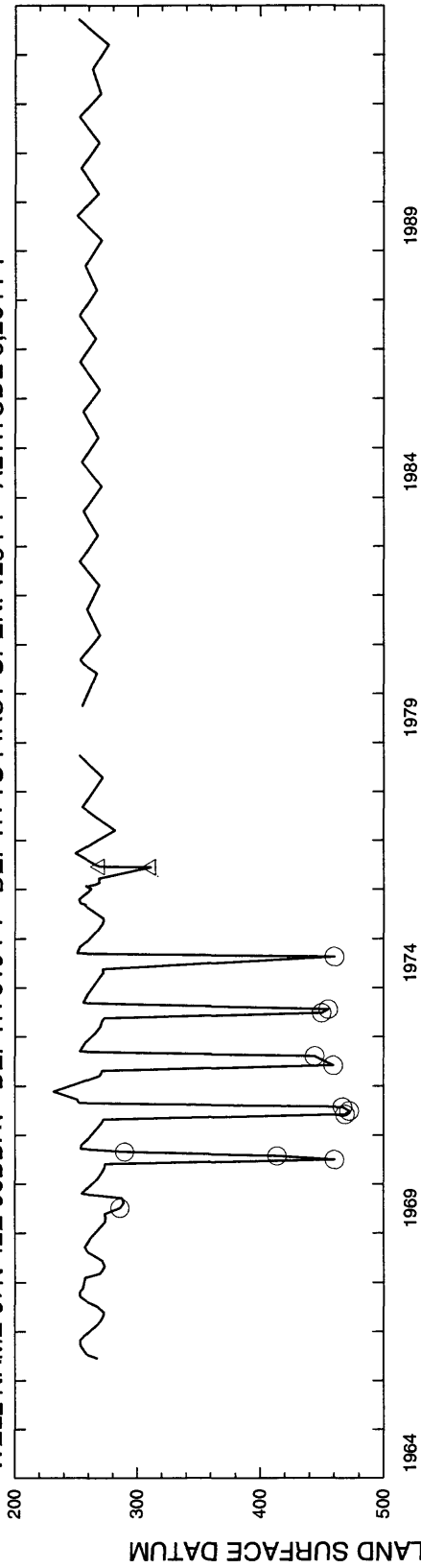


WELL NAME 07N 40E 23CCB1 DEPTH 50 FT DEPTH TO FIRST OPEN. 48 FT ALTITUDE 4,924 FT

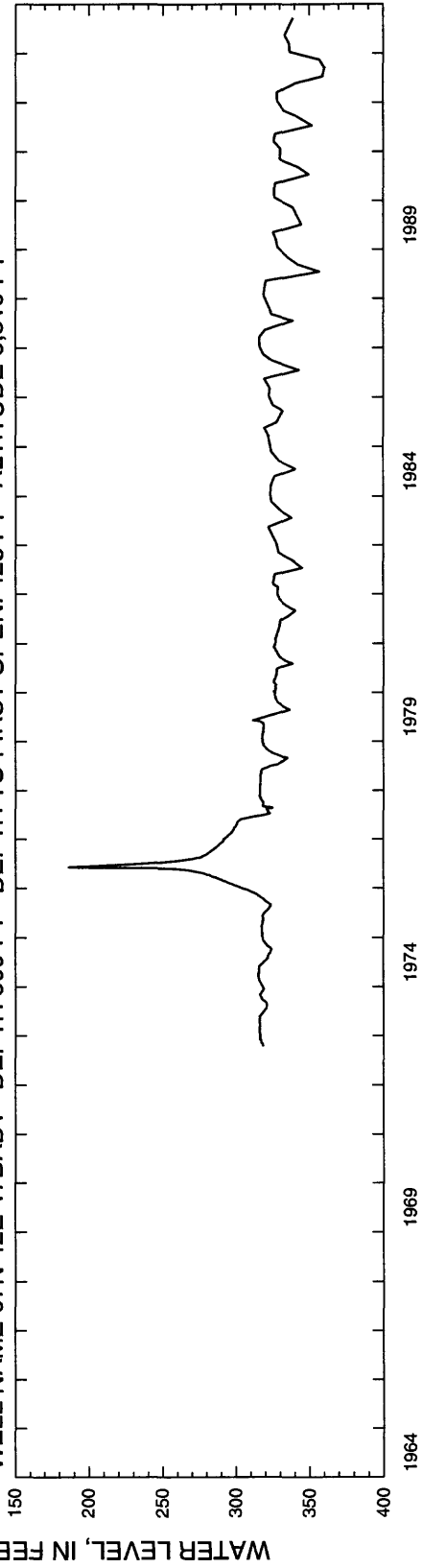


FREMONT COUNTY

WELL NAME 07N 42E 06DDA1 DEPTH 910 FT DEPTH TO FIRST OPEN. 125 FT ALTITUDE 5,264 FT

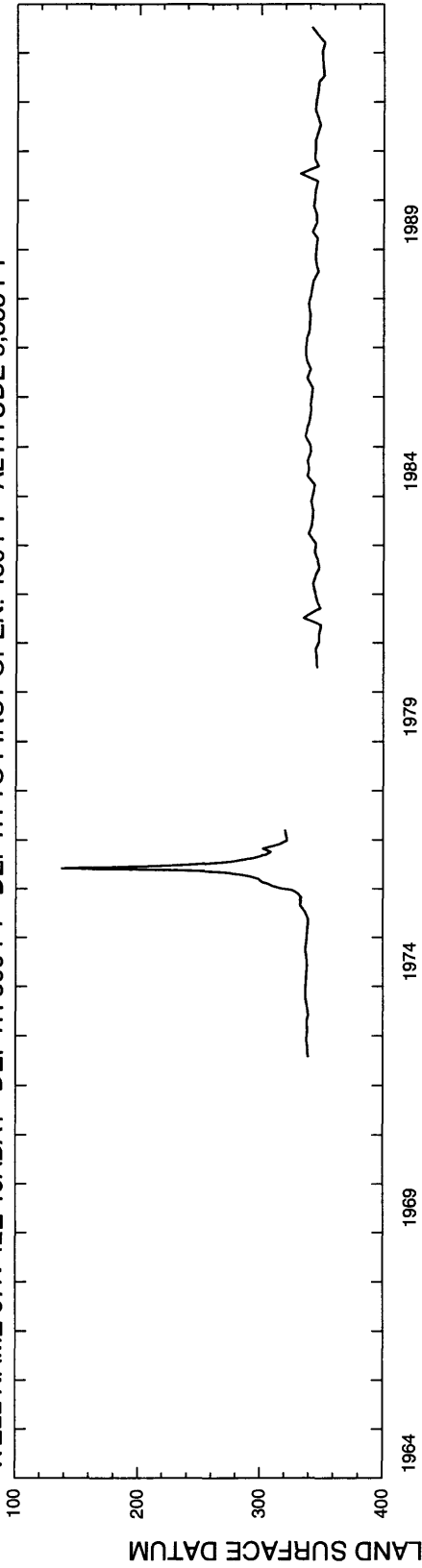


WELL NAME 07N 42E 17BAD1 DEPTH 500 FT DEPTH TO FIRST OPEN. 428 FT ALTITUDE 5,319 FT

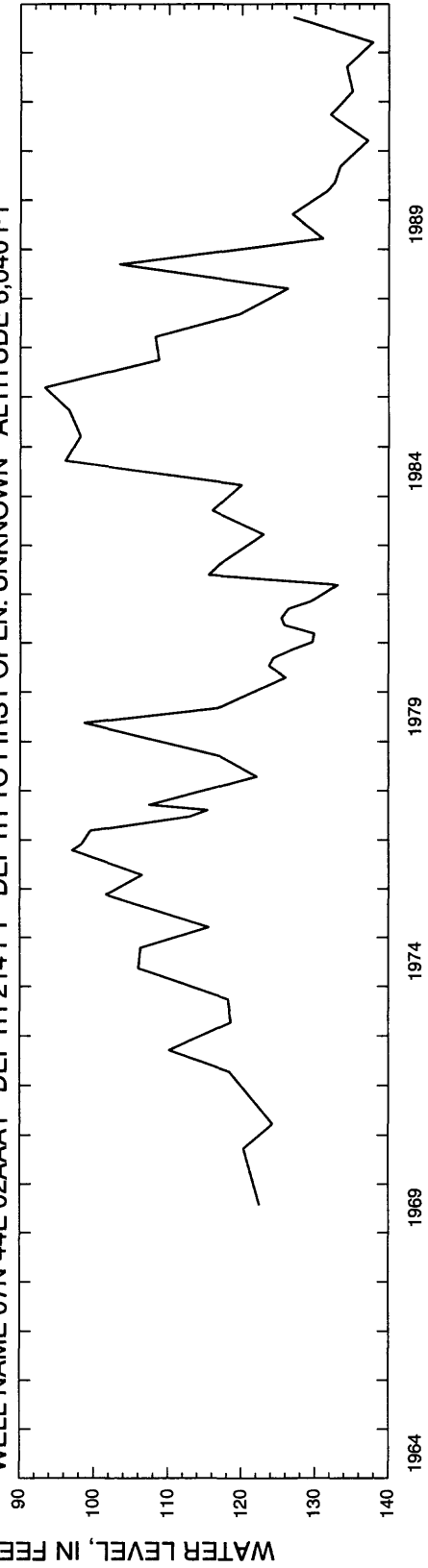


FREMONT COUNTY

WELL NAME 07N 42E 19ABA1 DEPTH 500 FT DEPTH TO FIRST OPEN. 480 FT ALTITUDE 5,333 FT



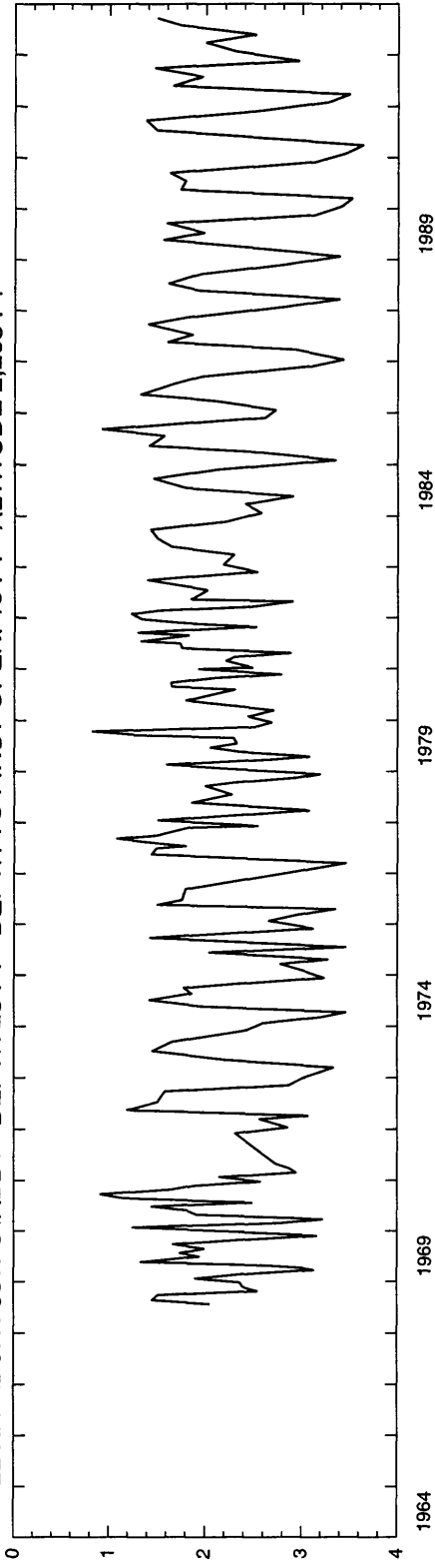
WELL NAME 07N 44E 02AAA1 DEPTH 214 FT DEPTH TO FIRST OPEN. UNKNOWN ALTITUDE 6,040 FT



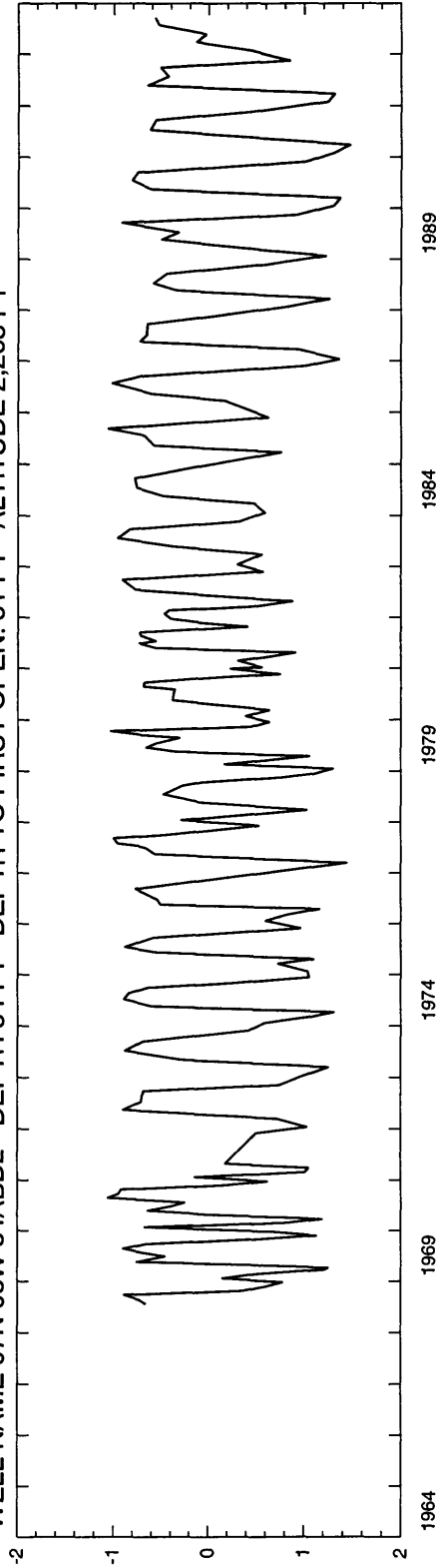
Gem

GEM COUNTY

WELL NAME 07N 03W 34ABD1 DEPTH 23 FT DEPTH TO FIRST OPEN. 18 FT ALTITUDE 2,268 FT

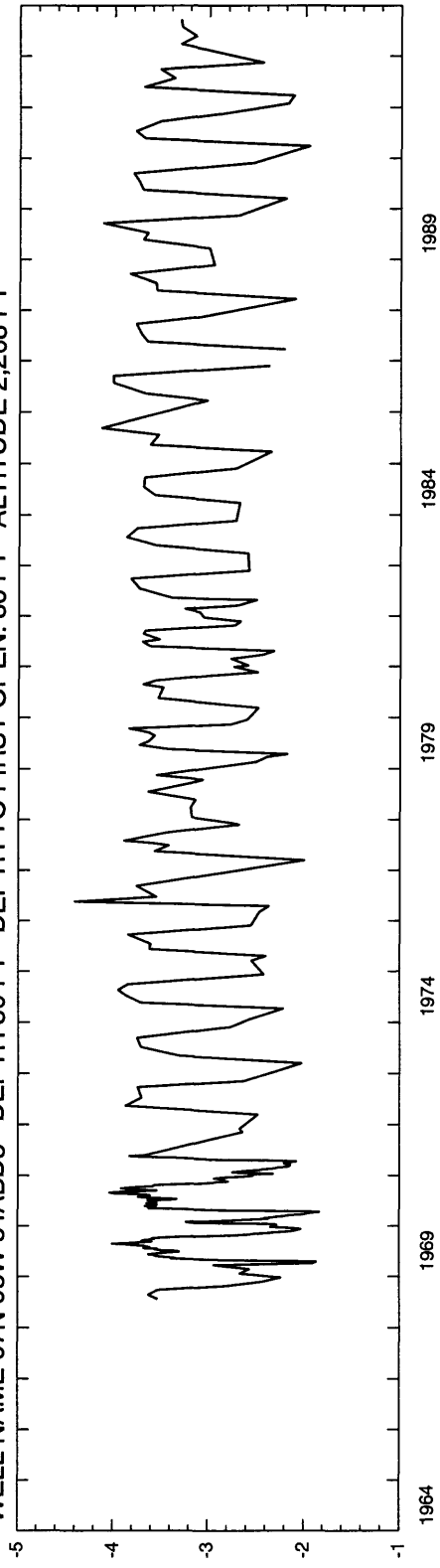


WELL NAME 07N 03W 34ABD2 DEPTH 54 FT DEPTH TO FIRST OPEN. 51 FT ALTITUDE 2,268 FT

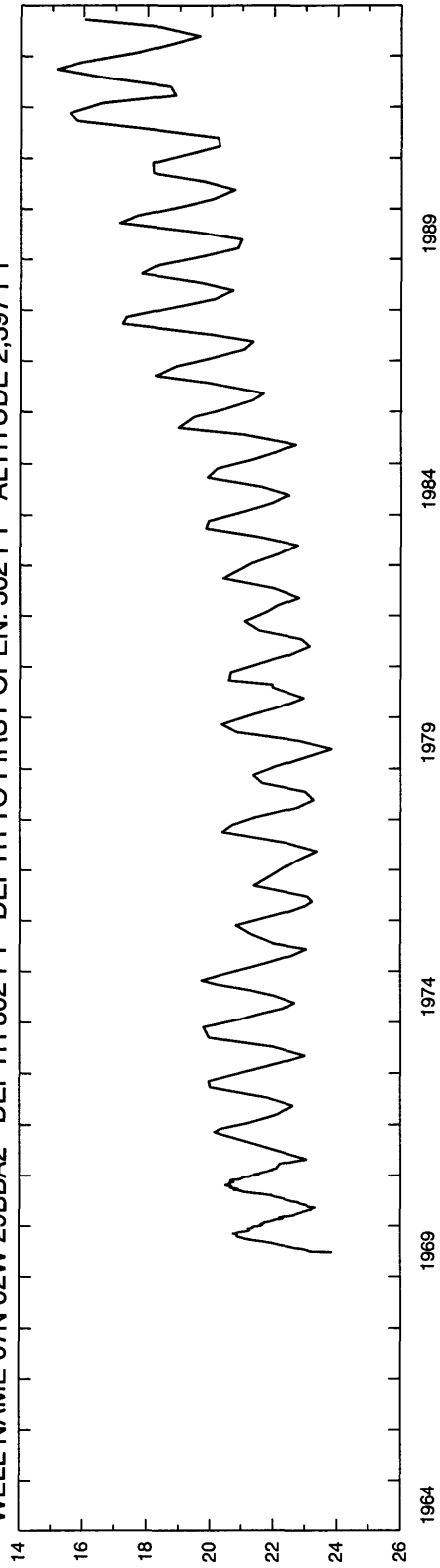


GEM COUNTY

WELL NAME 07N 03W 34ABD3 DEPTH 86 FT DEPTH TO FIRST OPEN. 80 FT ALTITUDE 2,268 FT

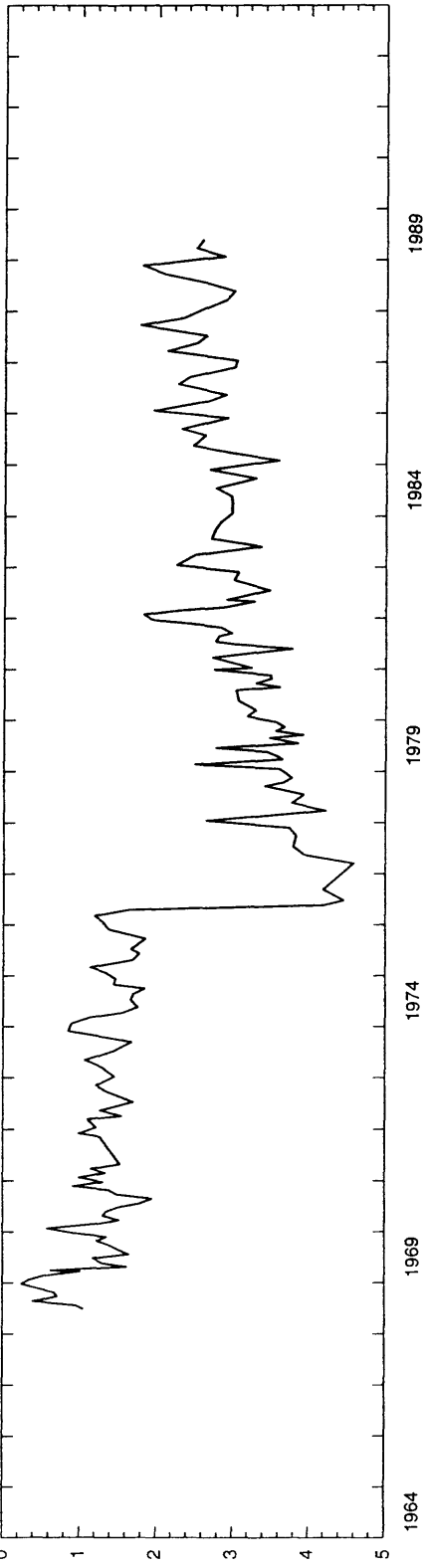


WELL NAME 07N 02W 29BBA2 DEPTH 302 FT DEPTH TO FIRST OPEN. 302 FT ALTITUDE 2,397 FT

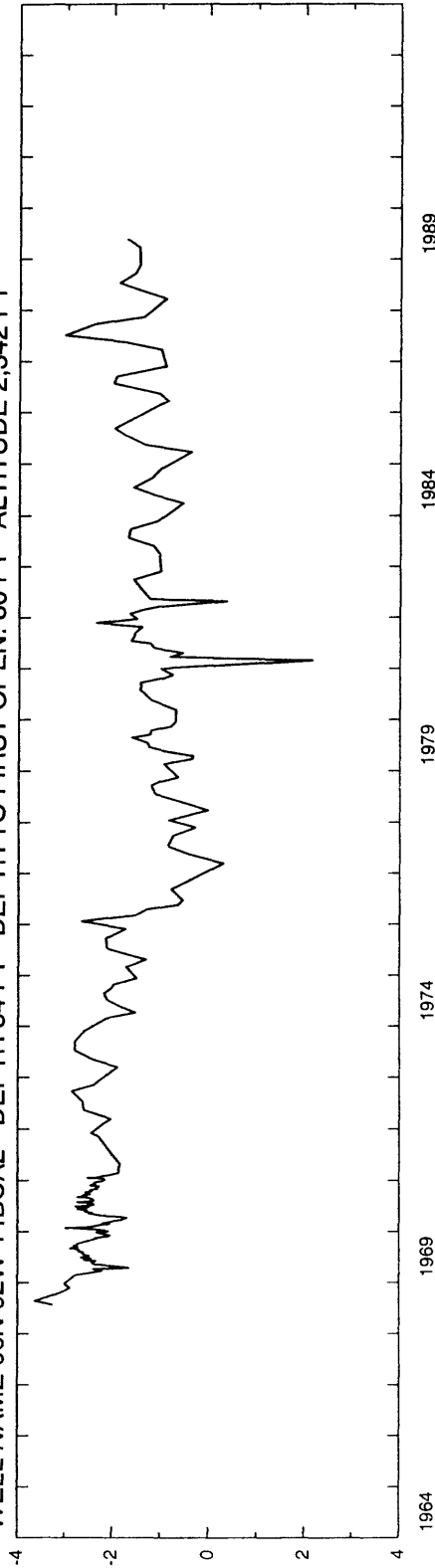


GEM COUNTY

WELL NAME 06N 02W 14BCA1 DEPTH 21 FT DEPTH TO FIRST OPEN. 18 FT ALTITUDE 2,342 FT

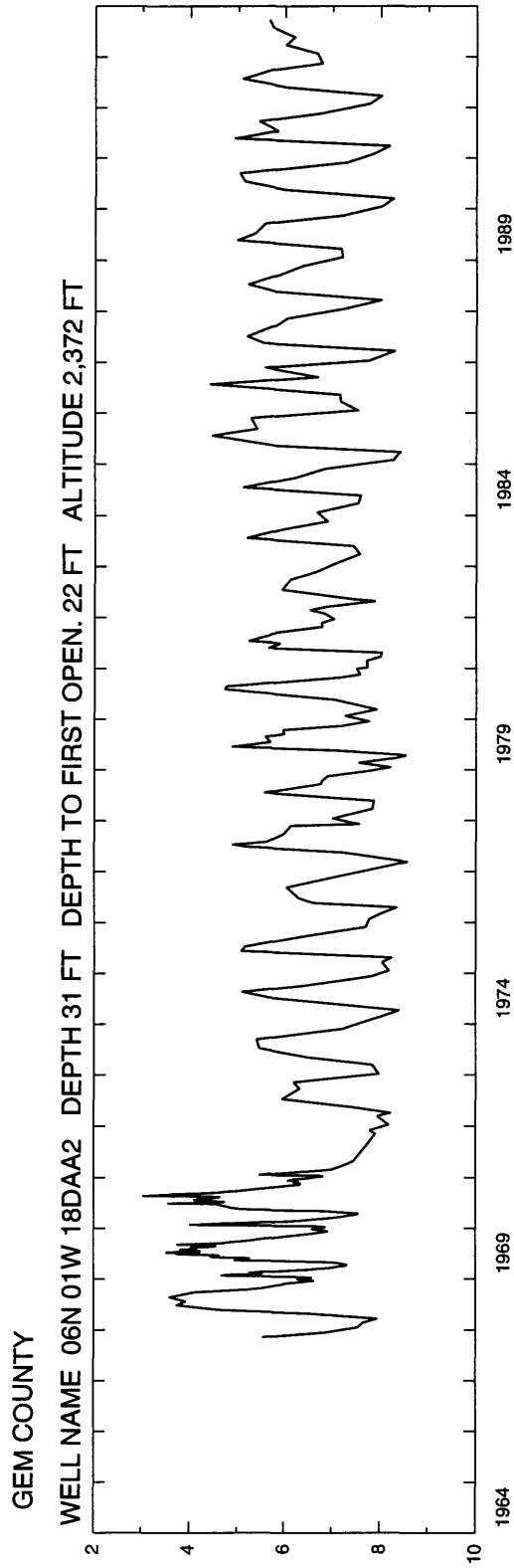


WELL NAME 06N 02W 14BCA2 DEPTH 84 FT DEPTH TO FIRST OPEN. 80 FT ALTITUDE 2,342 FT



WATER LEVEL, IN FEET ABOVE (-) OR BELOW LAND SURFACE DATUM

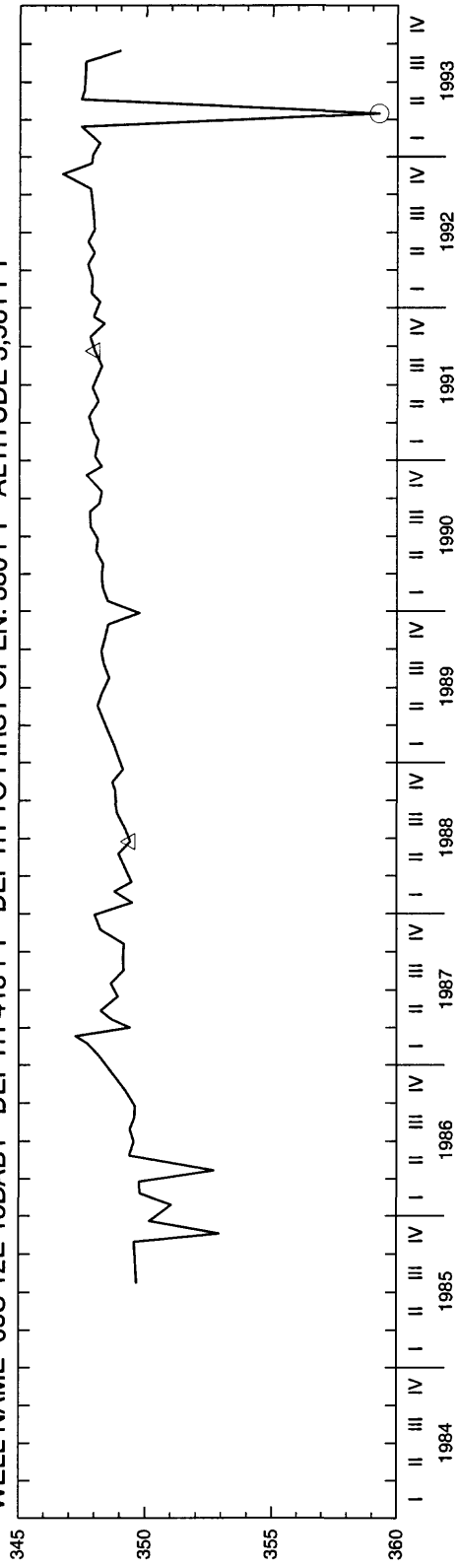
WATER LEVEL, IN FEET BELOW LAND SURFACE DATUM



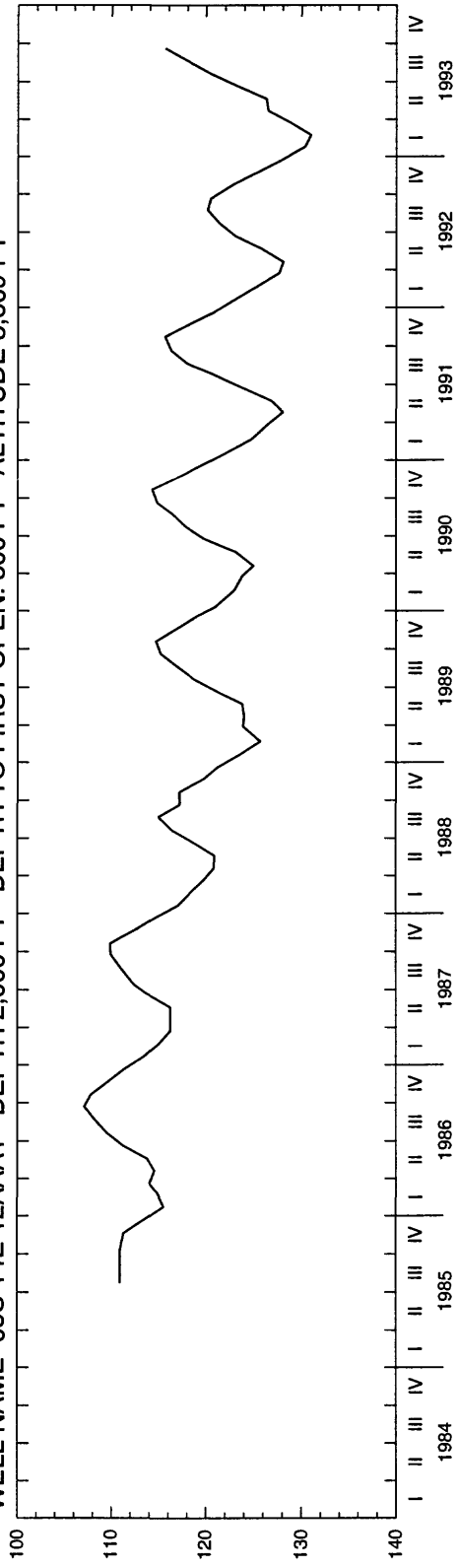
Gooding

GOODING COUNTY

WELL NAME 05S 12E 13DAB1 DEPTH 418 FT DEPTH TO FIRST OPEN. 380 FT ALTITUDE 3,561 FT




WELL NAME 05S 14E 12AAA1 DEPTH 2,000 FT DEPTH TO FIRST OPEN. 300 FT ALTITUDE 3,609 FT

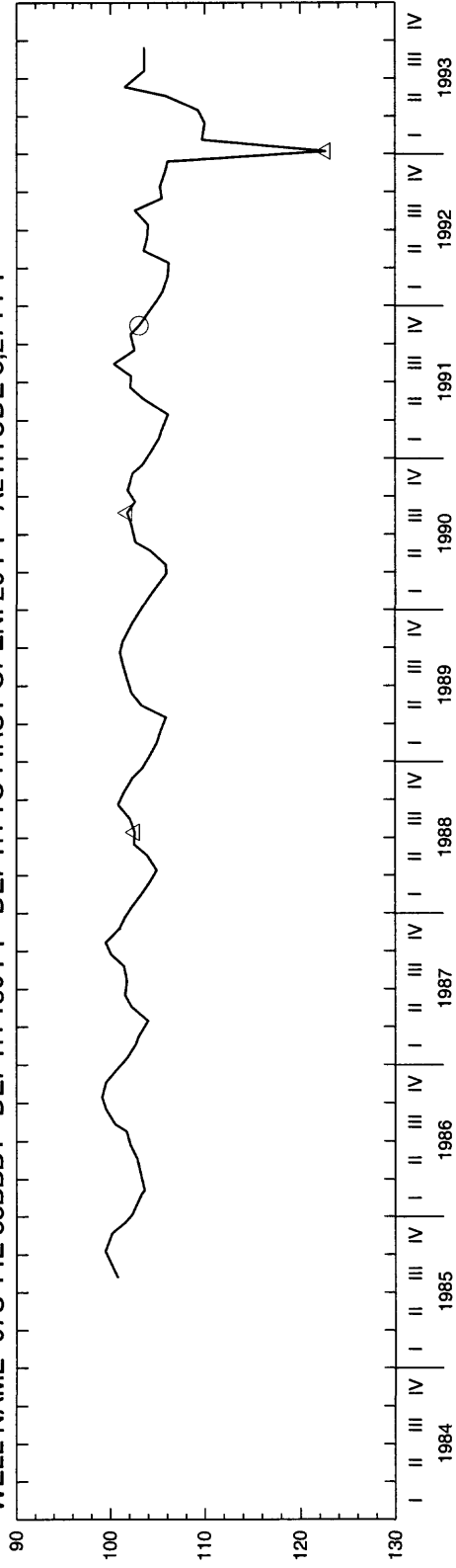


GOODING COUNTY

WELL NAME 06S 13E 08BDA2 DEPTH 320 FT DEPTH TO FIRST OPEN. UNKNOWN ALTITUDE 3,250 FT

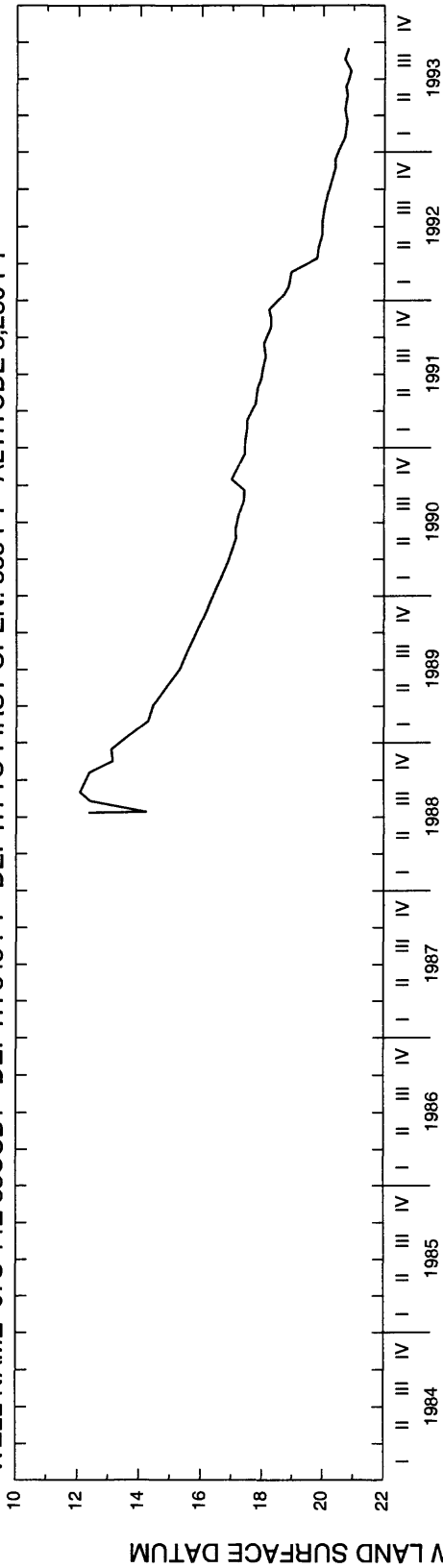


WELL NAME 07S 14E 33BBB1 DEPTH 180 FT DEPTH TO FIRST OPEN. 20 FT ALTITUDE 3,271 FT

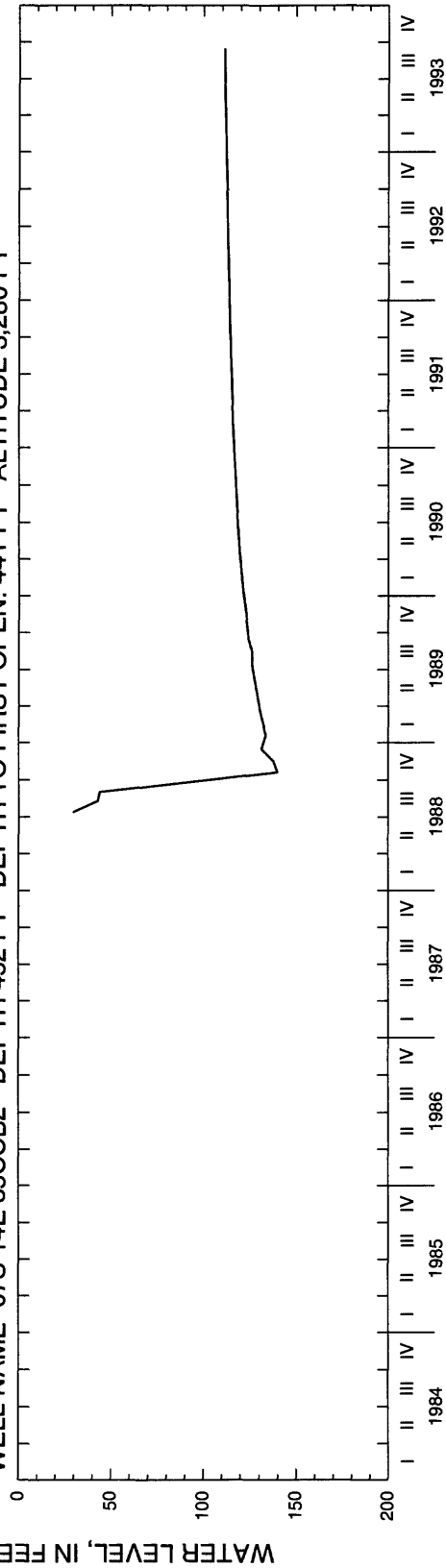


GOODING COUNTY

WELL NAME 07S 14E 35CCB1 DEPTH 345 FT DEPTH TO FIRST OPEN. 335 FT ALTITUDE 3,280 FT

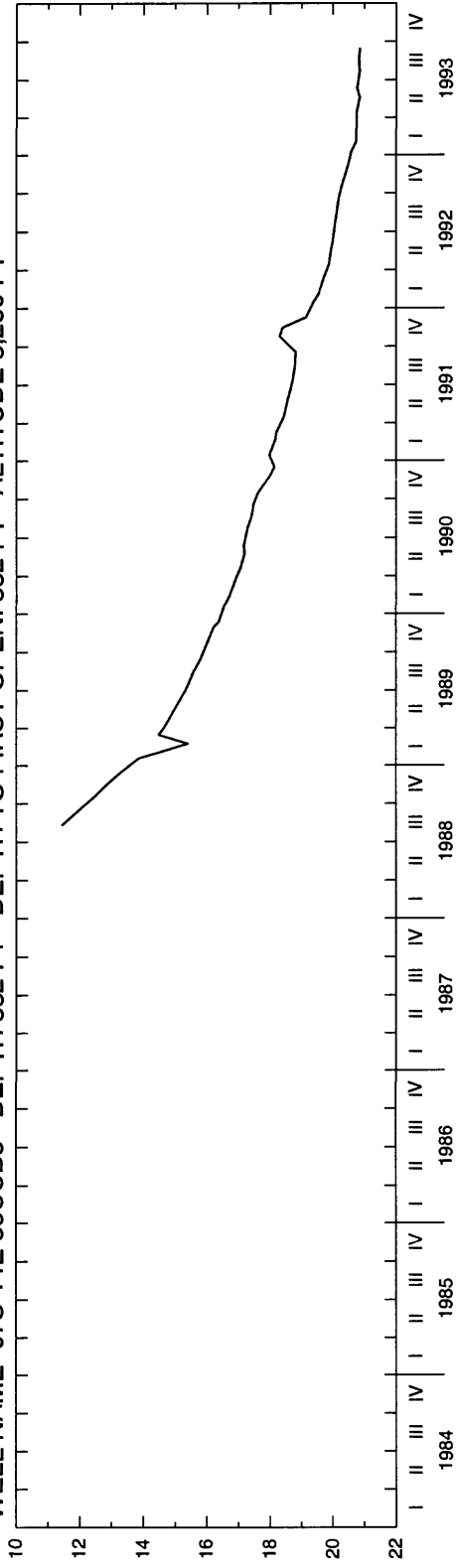


WELL NAME 07S 14E 35CCB2 DEPTH 452 FT DEPTH TO FIRST OPEN. 441 FT ALTITUDE 3,280 FT

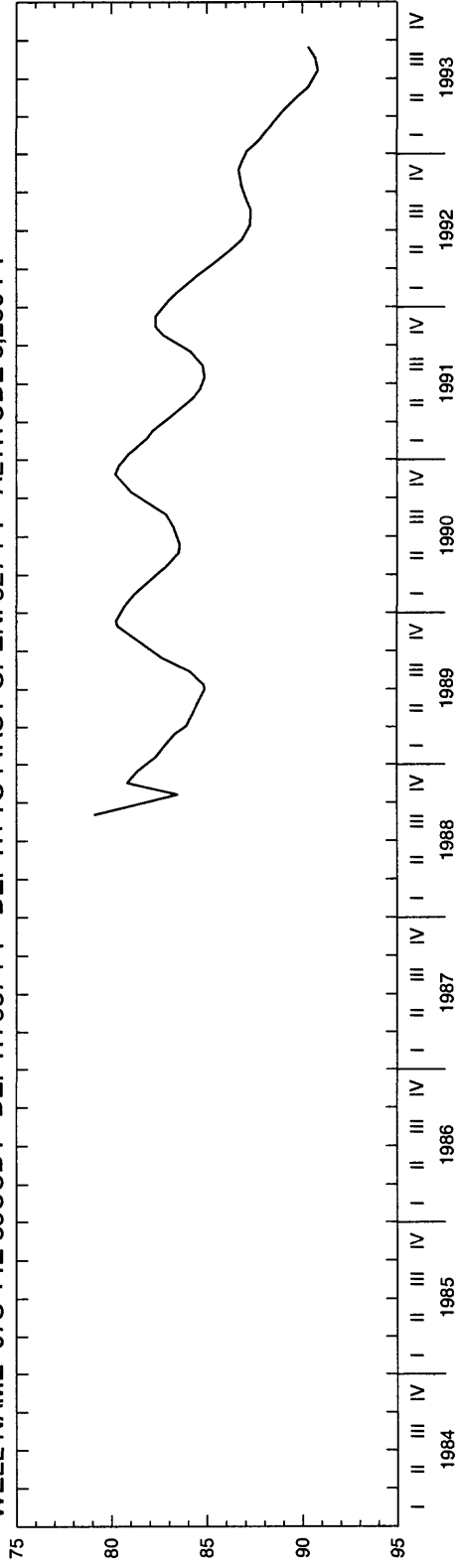


GOODING COUNTY

WELL NAME 07S 14E 35CCB3 DEPTH 332 FT DEPTH TO FIRST OPEN. 332 FT ALTITUDE 3,280 FT

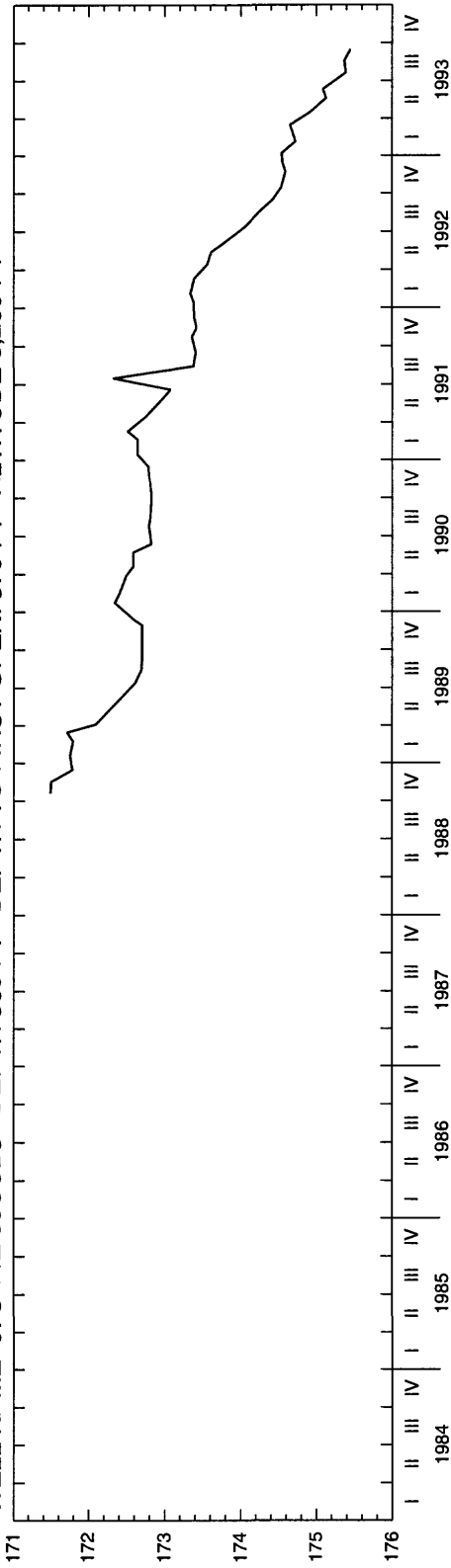


WELL NAME 07S 14E 35CCB4 DEPTH 537 FT DEPTH TO FIRST OPEN. 527 FT ALTITUDE 3,280 FT

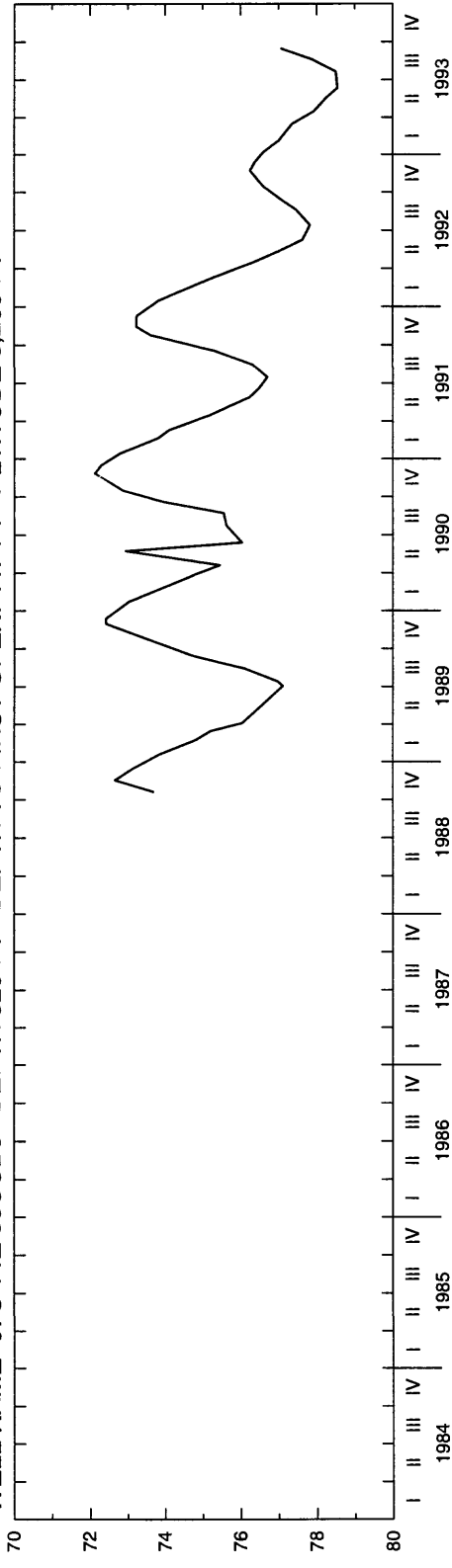


GOODING COUNTY

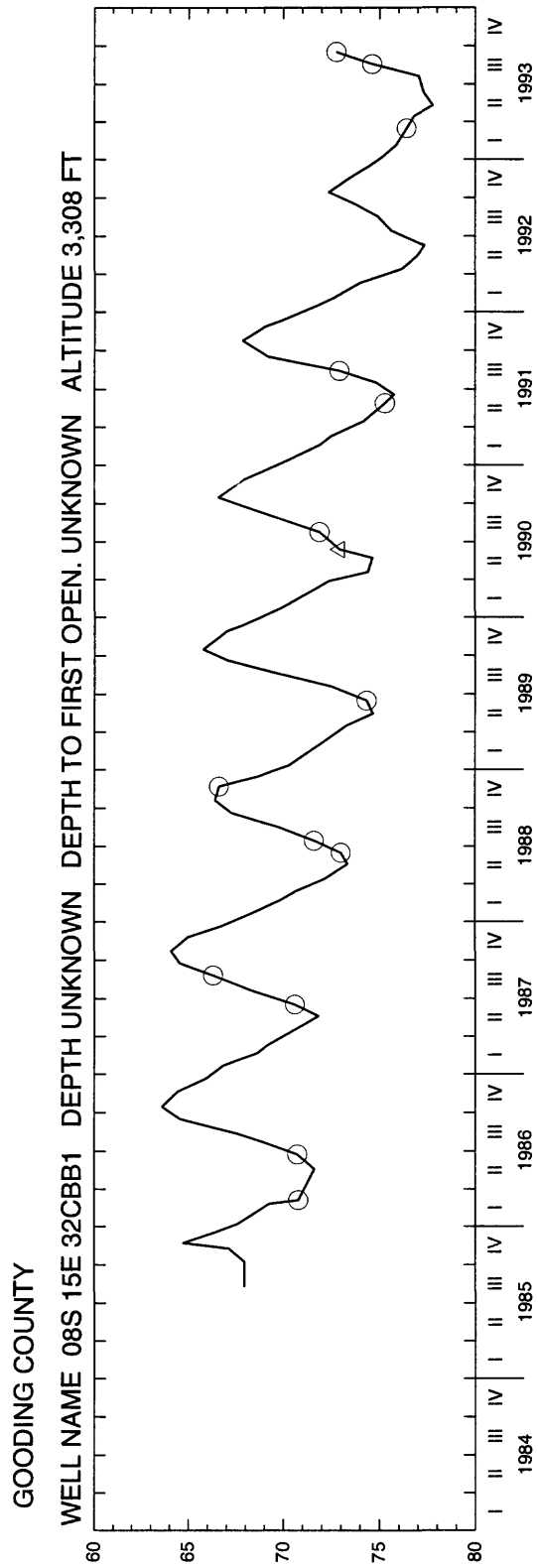
WELL NAME 07S 14E 35CCB5 DEPTH 589 FT DEPTH TO FIRST OPEN. 579 FT ALTITUDE 3,280 FT



WELL NAME 07S 14E 35CCB6 DEPTH 520 FT DEPTH TO FIRST OPEN. 447 FT ALTITUDE 3,280 FT

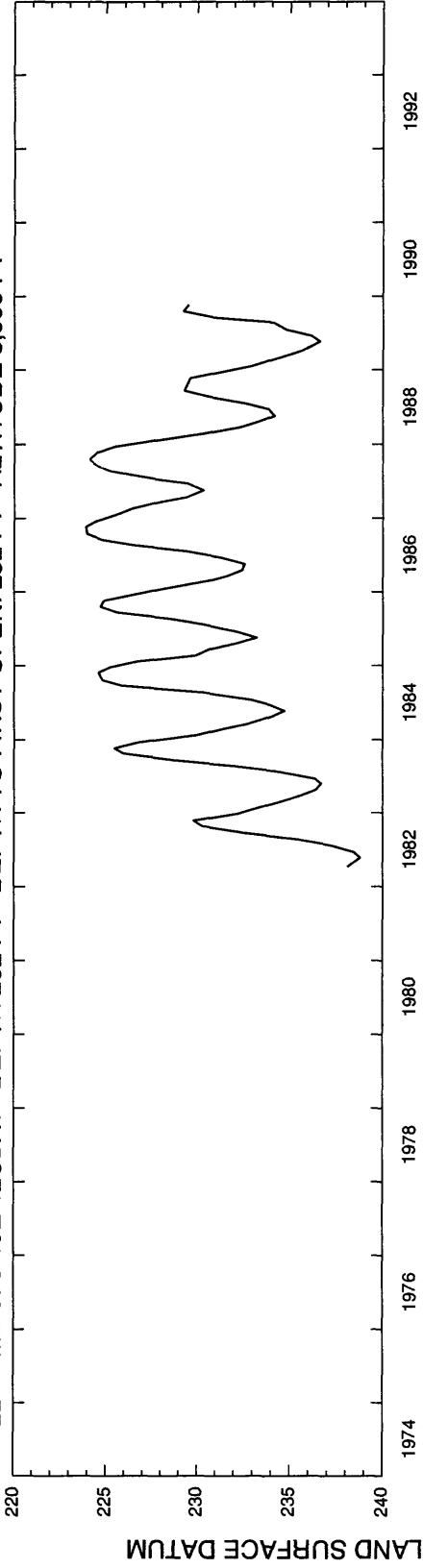


WATER LEVEL, IN FEET BELOW LAND SURFACE DATUM

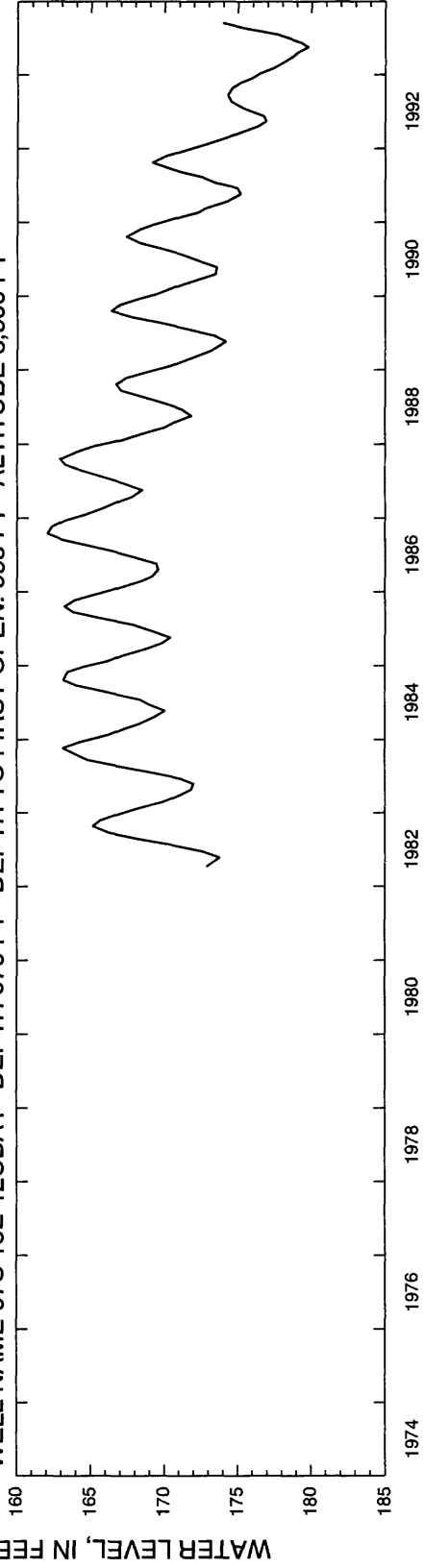


GOODING COUNTY

WELL NAME 07S 15E 12CBA1 DEPTH 262 FT DEPTH TO FIRST OPEN. 252 FT ALTITUDE 3,600 FT

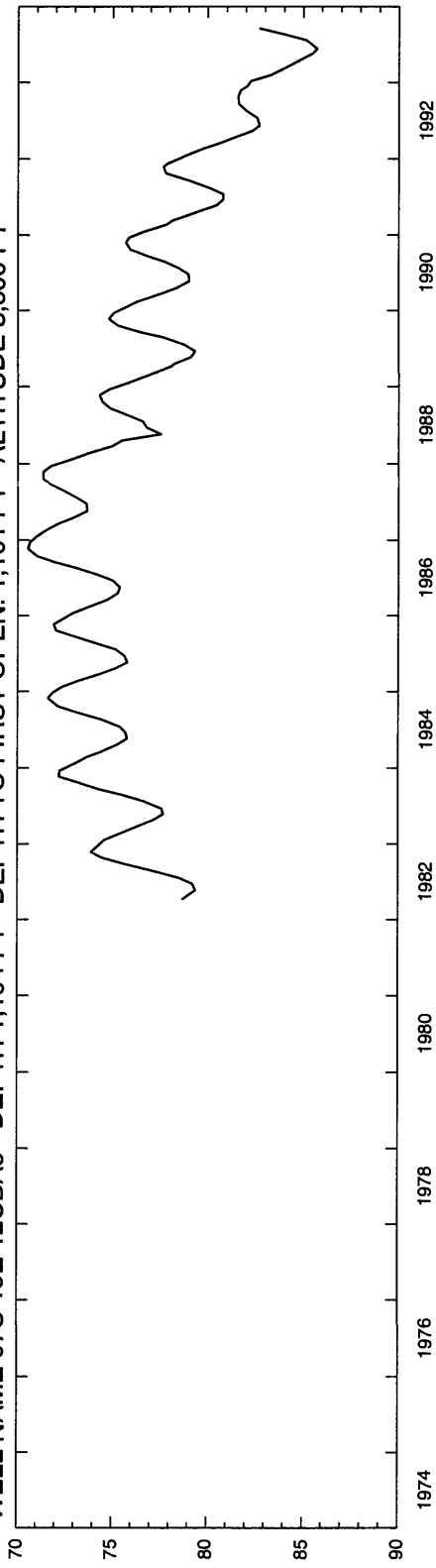


WELL NAME 07S 15E 12CBA4 DEPTH 670 FT DEPTH TO FIRST OPEN. 665 FT ALTITUDE 3,600 FT

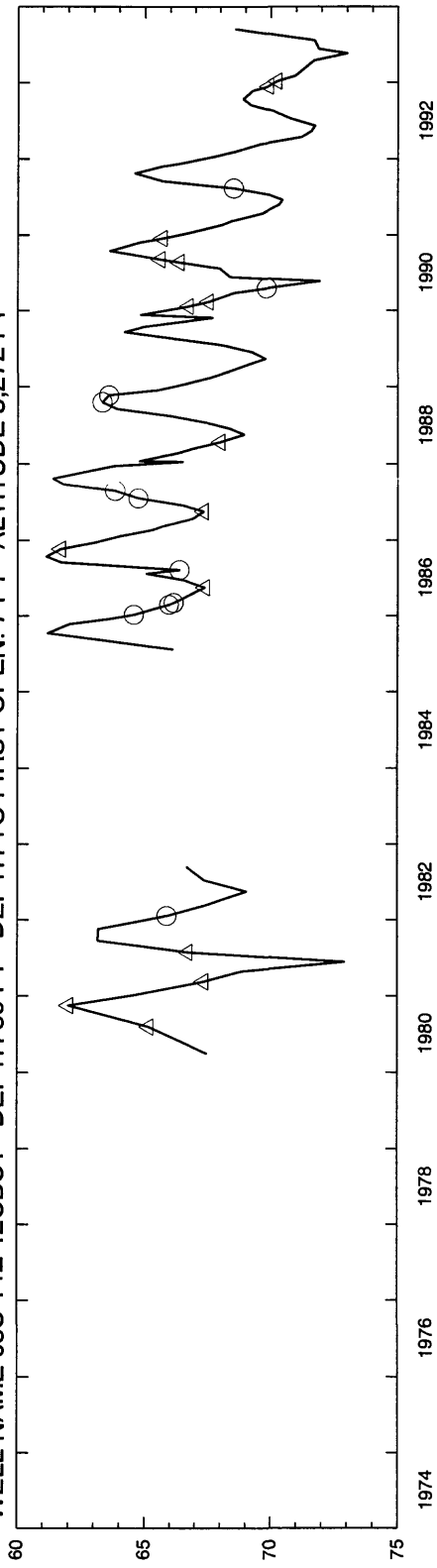


GOODING COUNTY

WELL NAME 07S 15E 12CBA5 DEPTH 1,104 FT DEPTH TO FIRST OPEN. 1,101 FT ALTITUDE 3,600 FT

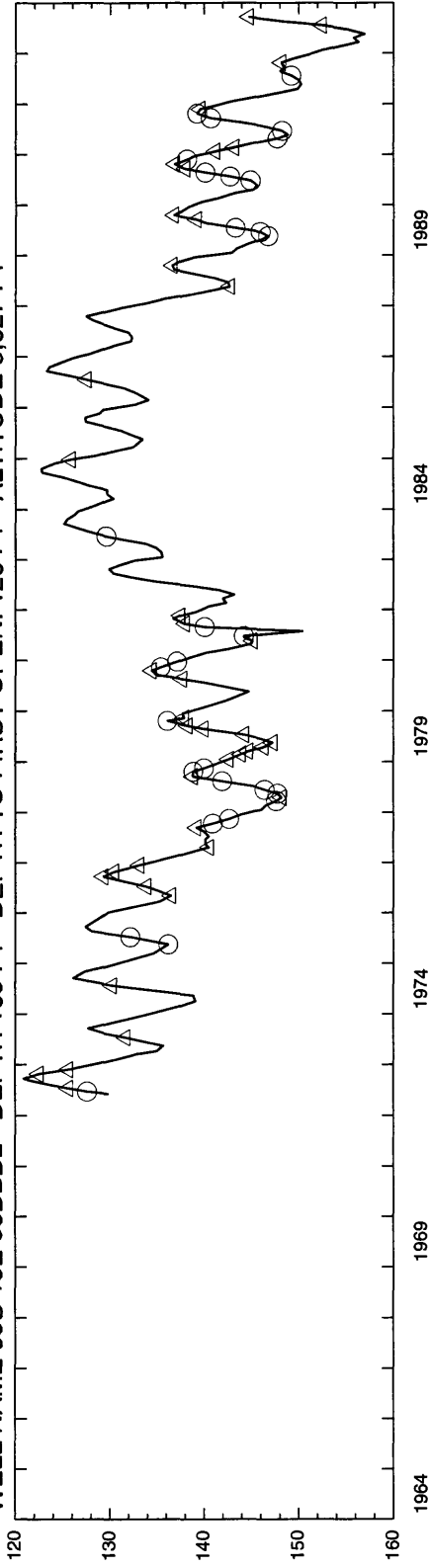


WELL NAME 08S 14E 12CBC1 DEPTH 86 FT DEPTH TO FIRST OPEN. 7 FT ALTITUDE 3,272 FT

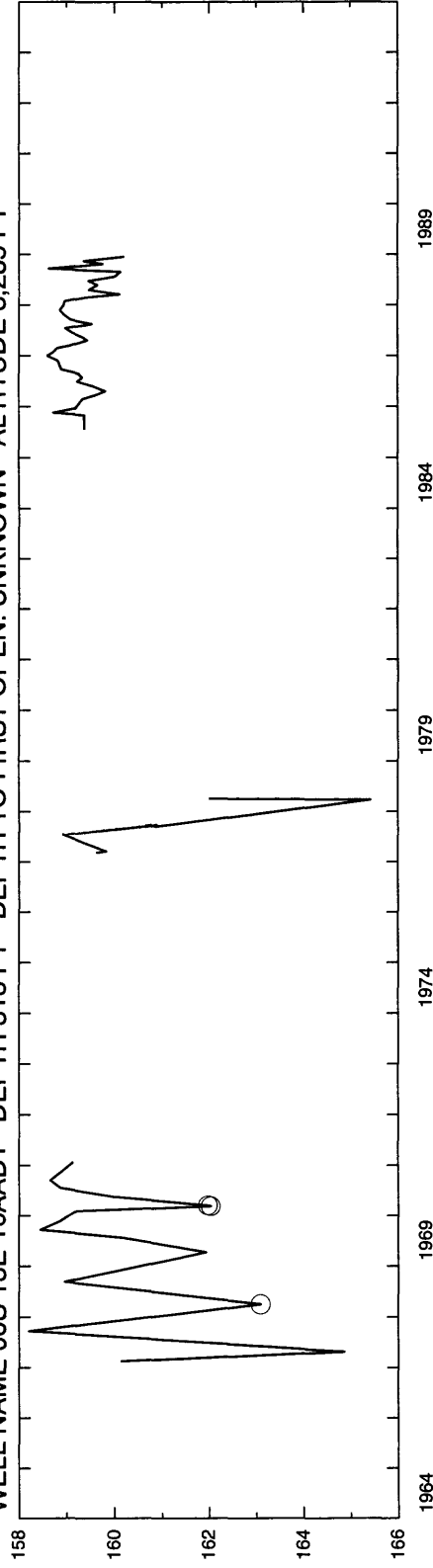


GOODING COUNTY

WELL NAME 05S 15E 35DBD2 DEPTH 165 FT DEPTH TO FIRST OPEN. 126 FT ALTITUDE 3,627 FT

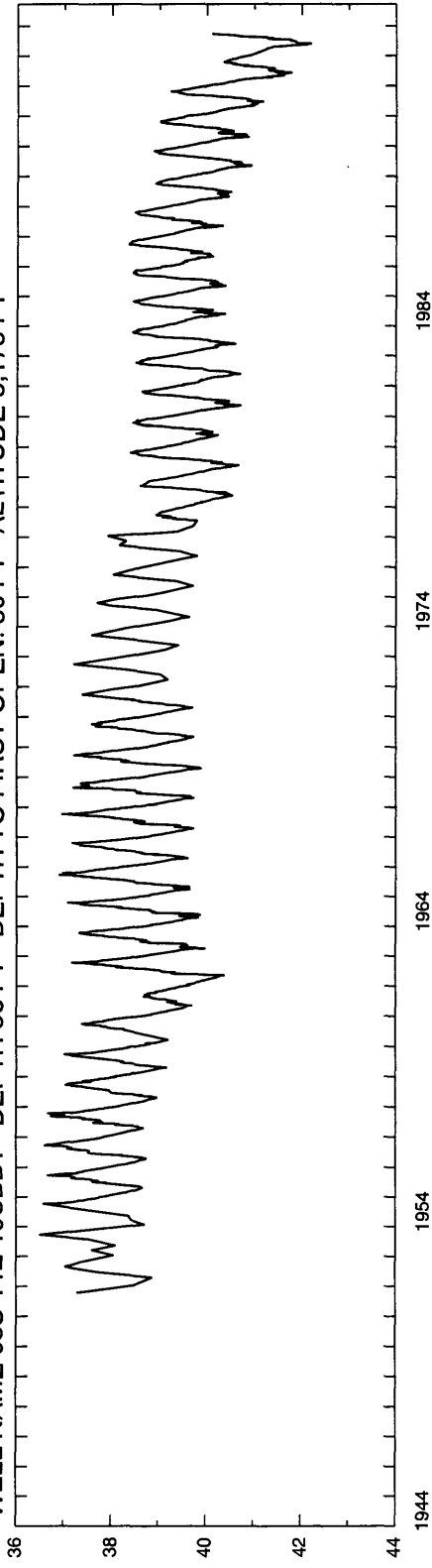


WELL NAME 06S 13E 16AAD1 DEPTH 313 FT DEPTH TO FIRST OPEN. UNKNOWN ALTITUDE 3,285 FT

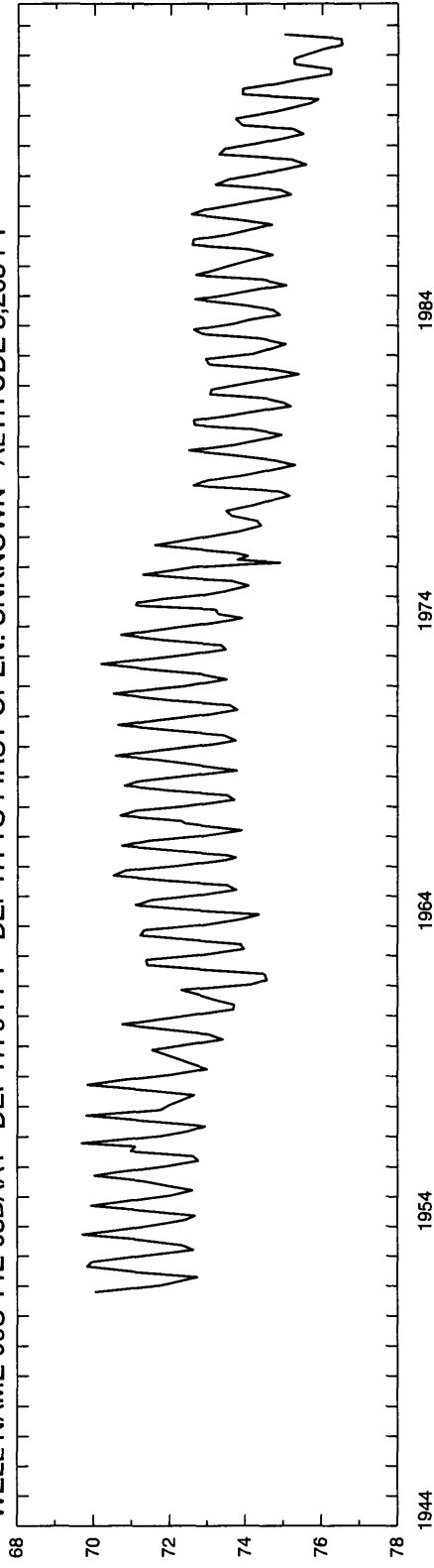


GOODING COUNTY

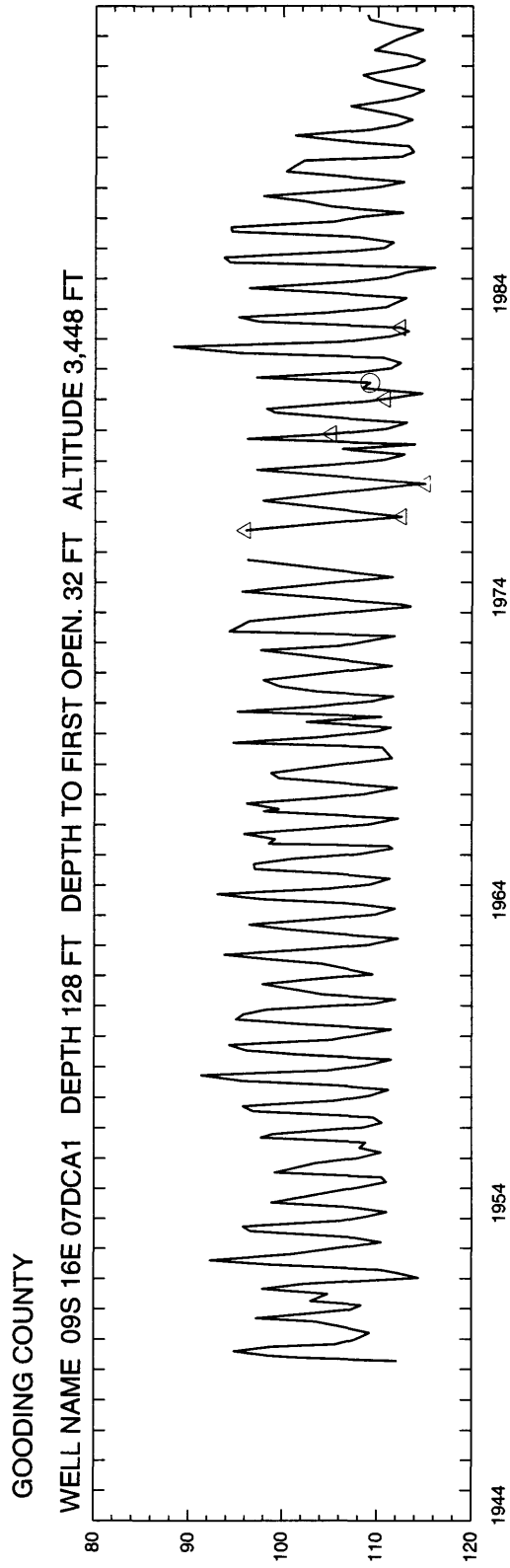
WELL NAME 08S 14E 16CBB1 DEPTH 53 FT DEPTH TO FIRST OPEN. 50 FT ALTITUDE 3,175 FT



WELL NAME 09S 14E 03BAA1 DEPTH 94 FT DEPTH TO FIRST OPEN. UNKNOWN ALTITUDE 3,203 FT

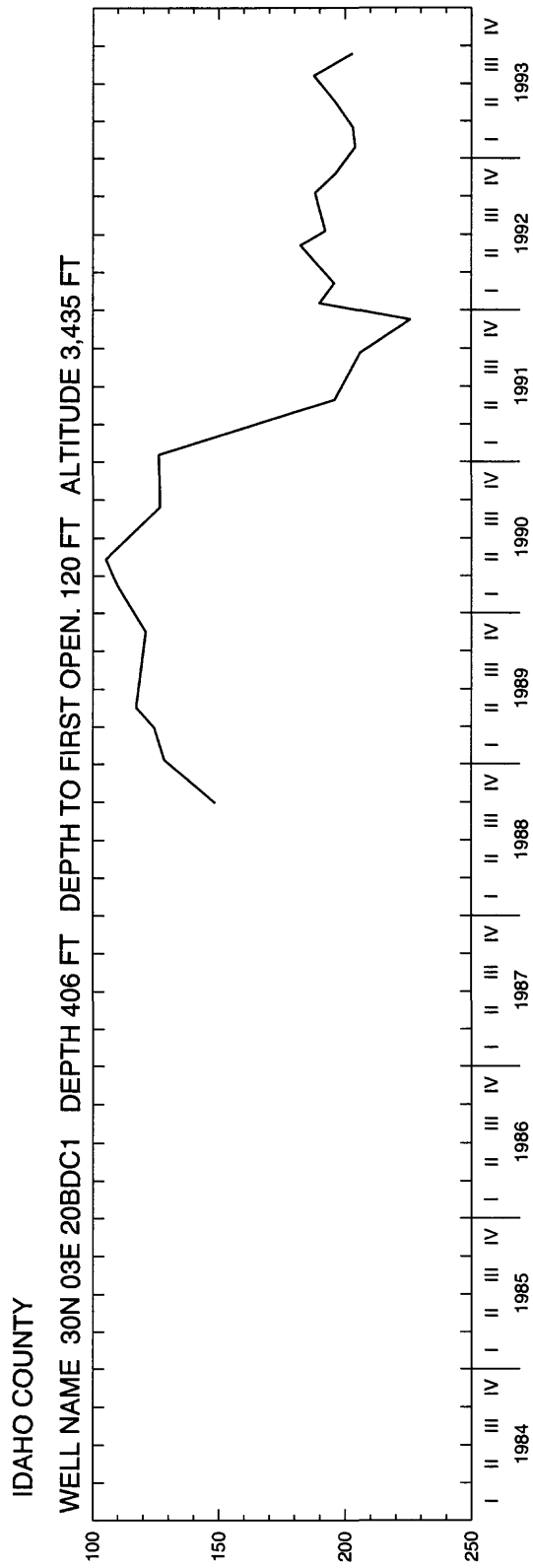


WATER LEVEL, IN FEET BELOW LAND SURFACE DATUM



Idaho

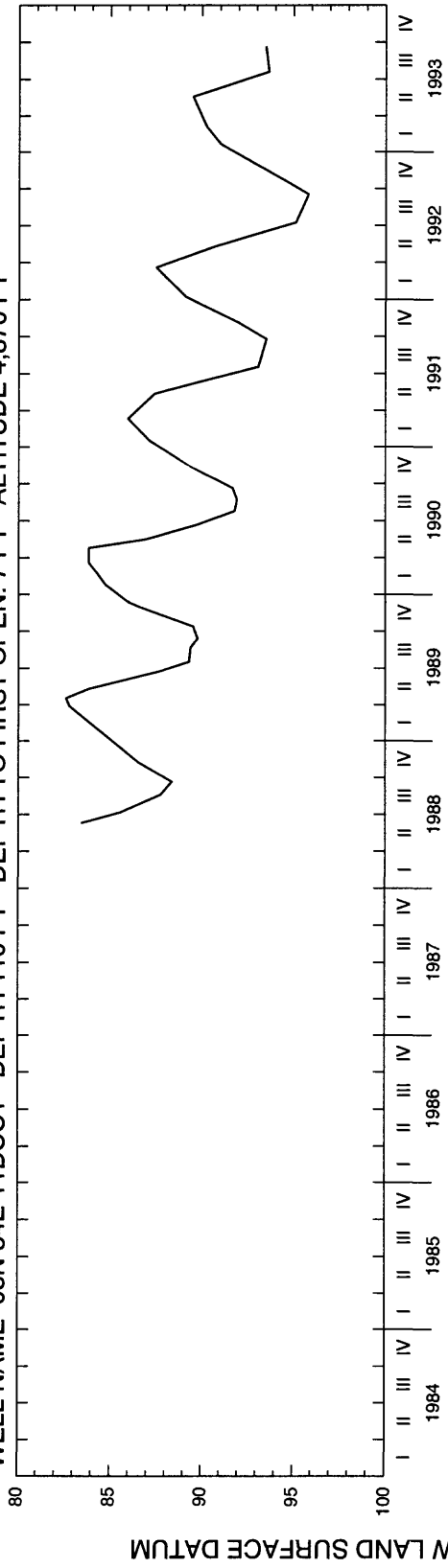
WATER LEVEL, IN FEET BELOW LAND SURFACE DATUM



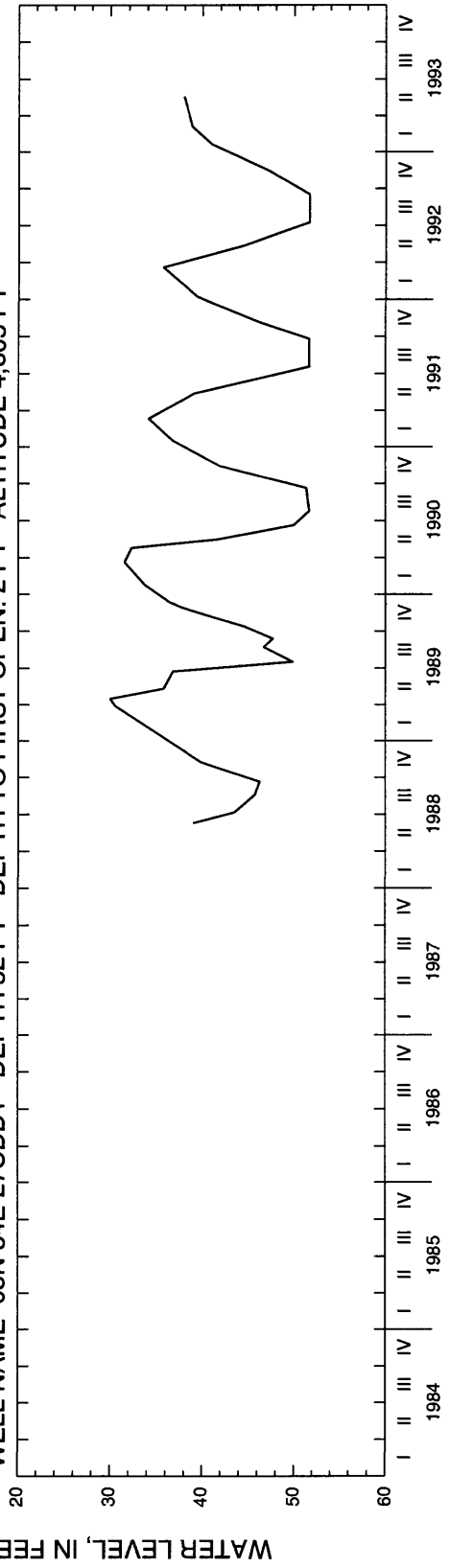
Jefferson

JEFFERSON COUNTY

WELL NAME 08N 34E 11DCC1 DEPTH 110 FT DEPTH TO FIRST OPEN. 7 FT ALTITUDE 4,870 FT

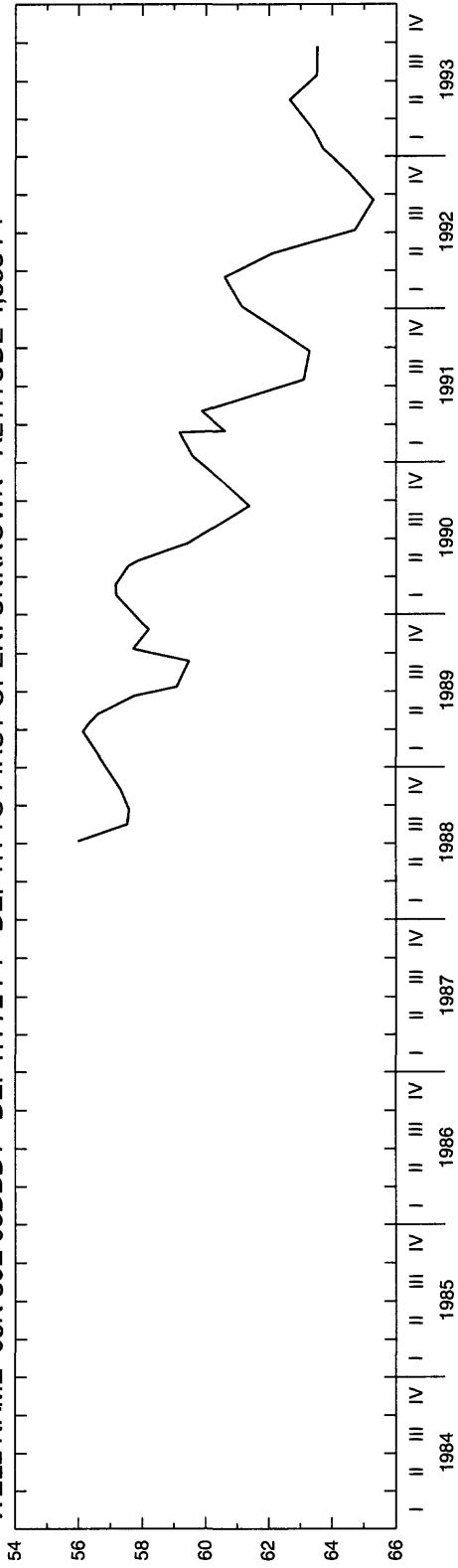


WELL NAME 08N 34E 27CDD1 DEPTH 52 FT DEPTH TO FIRST OPEN. 2 FT ALTITUDE 4,805 FT

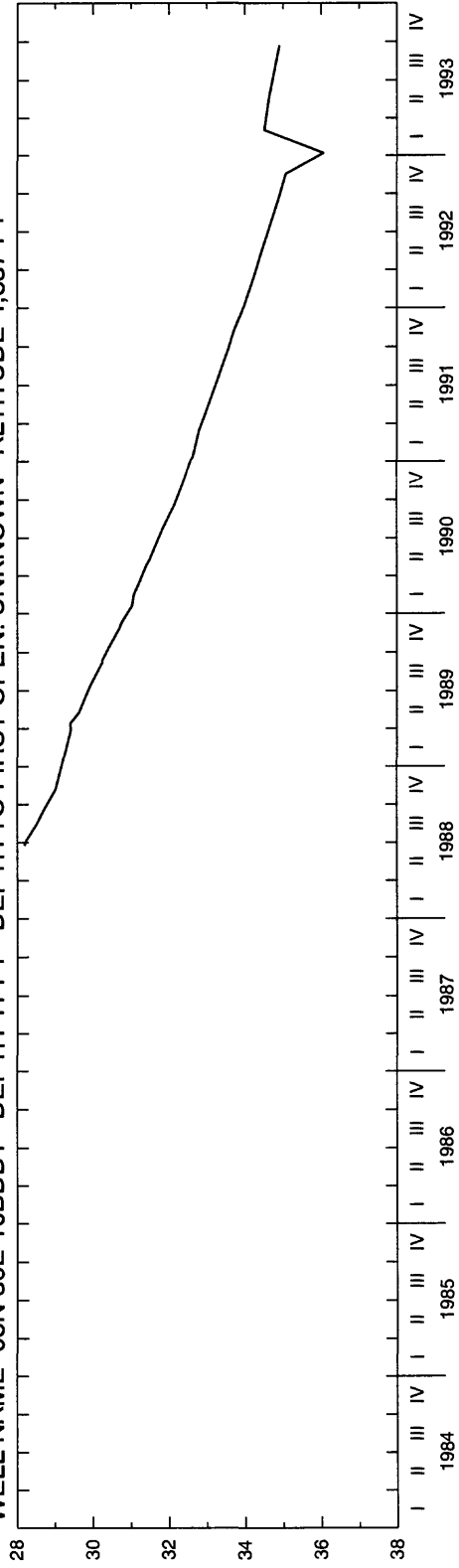


JEFFERSON COUNTY

WELL NAME 08N 36E 03BDD1 DEPTH 72 FT DEPTH TO FIRST OPEN. UNKNOWN ALTITUDE 4,853 FT

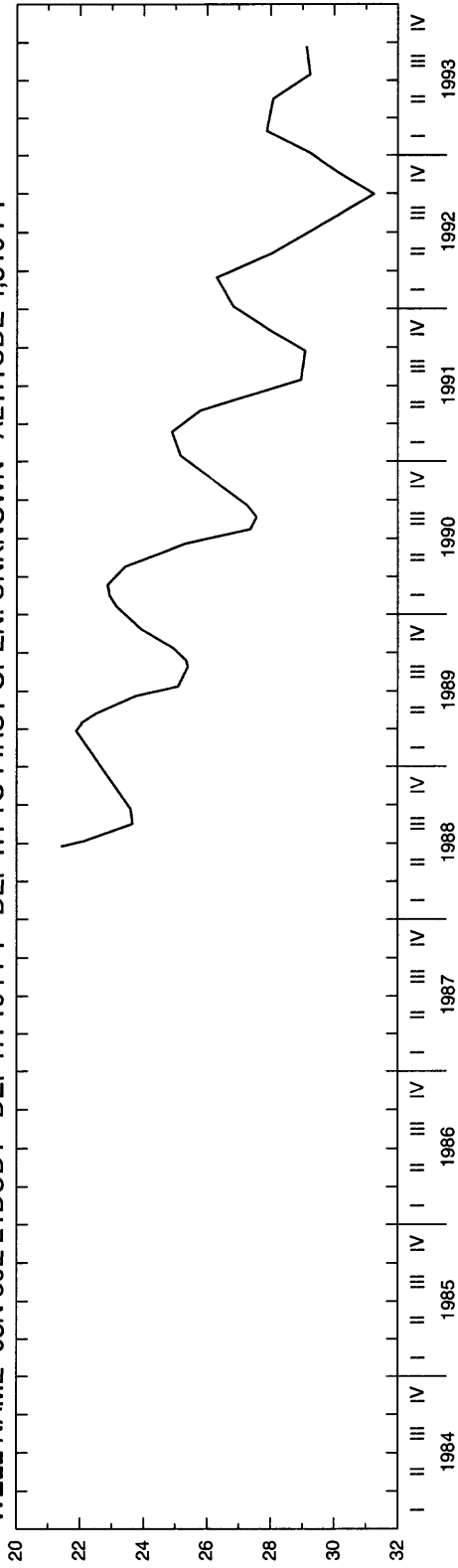


WELL NAME 08N 36E 10BDD1 DEPTH 41 FT DEPTH TO FIRST OPEN. UNKNOWN ALTITUDE 4,837 FT

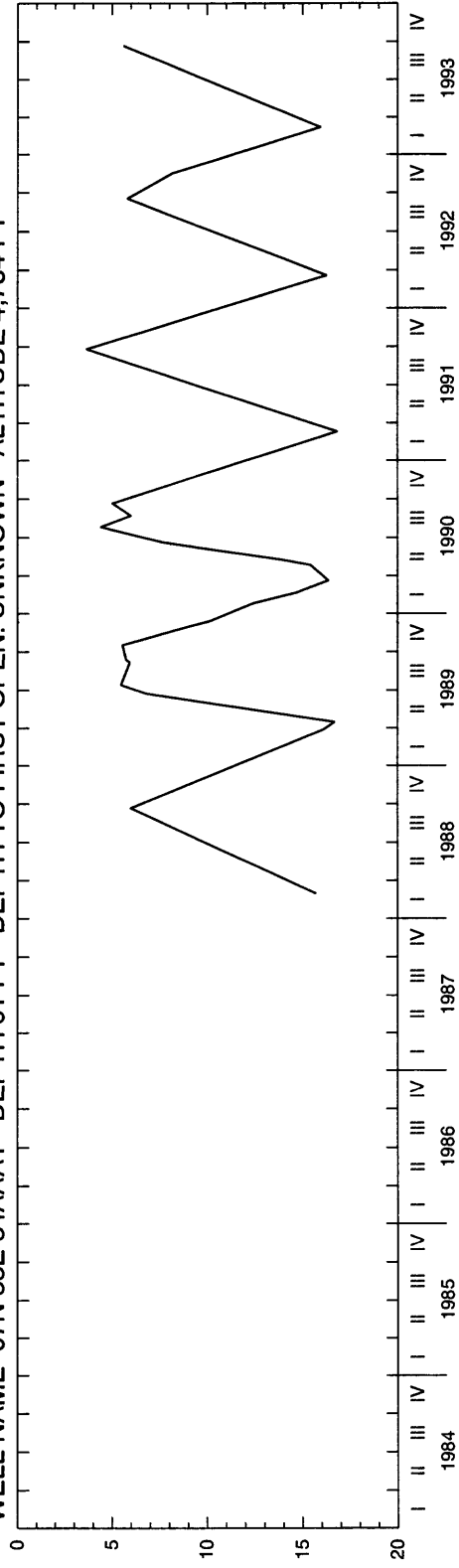


JEFFERSON COUNTY

WELL NAME 08N 36E 21DCD1 DEPTH 194 FT DEPTH TO FIRST OPEN. UNKNOWN ALTITUDE 4,810 FT



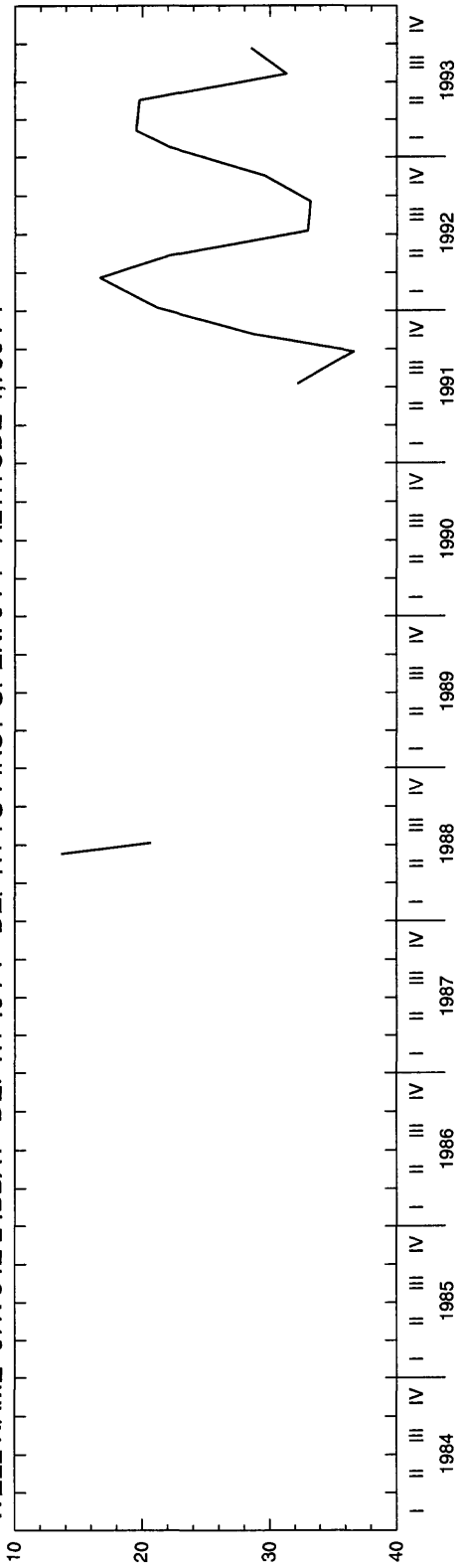
WELL NAME 07N 33E 34AAA1 DEPTH 61 FT DEPTH TO FIRST OPEN. UNKNOWN ALTITUDE 4,784 FT



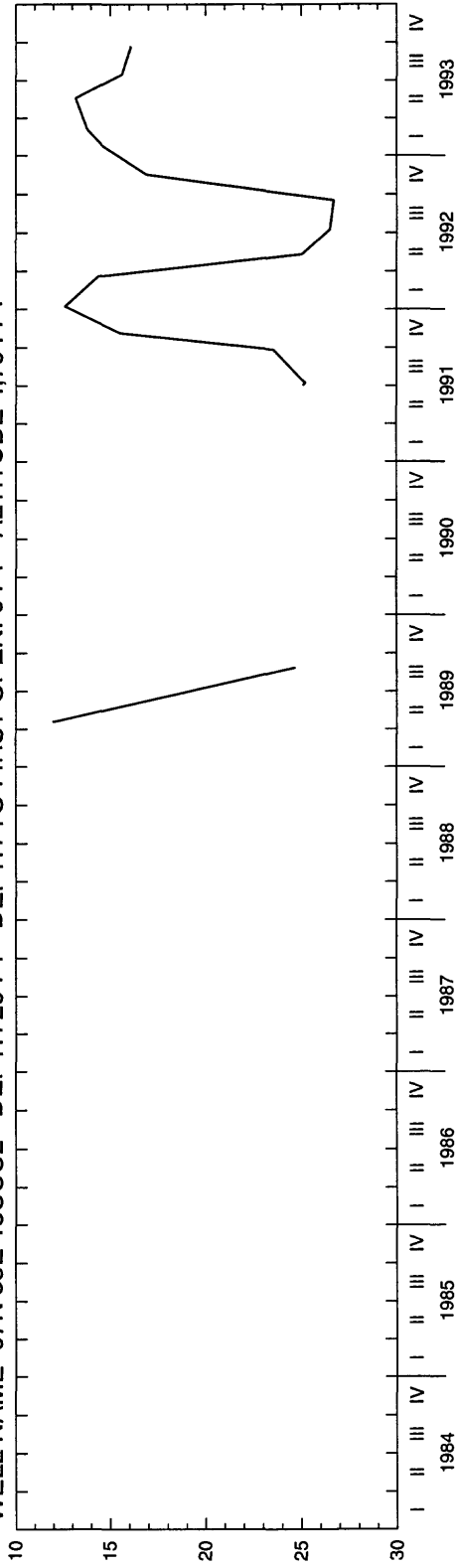
WATER LEVEL, IN FEET BELOW LAND SURFACE DATUM

JEFFERSON COUNTY

WELL NAME 07N 34E 24BBA1 DEPTH 40 FT ALTITUDE 4,790 FT

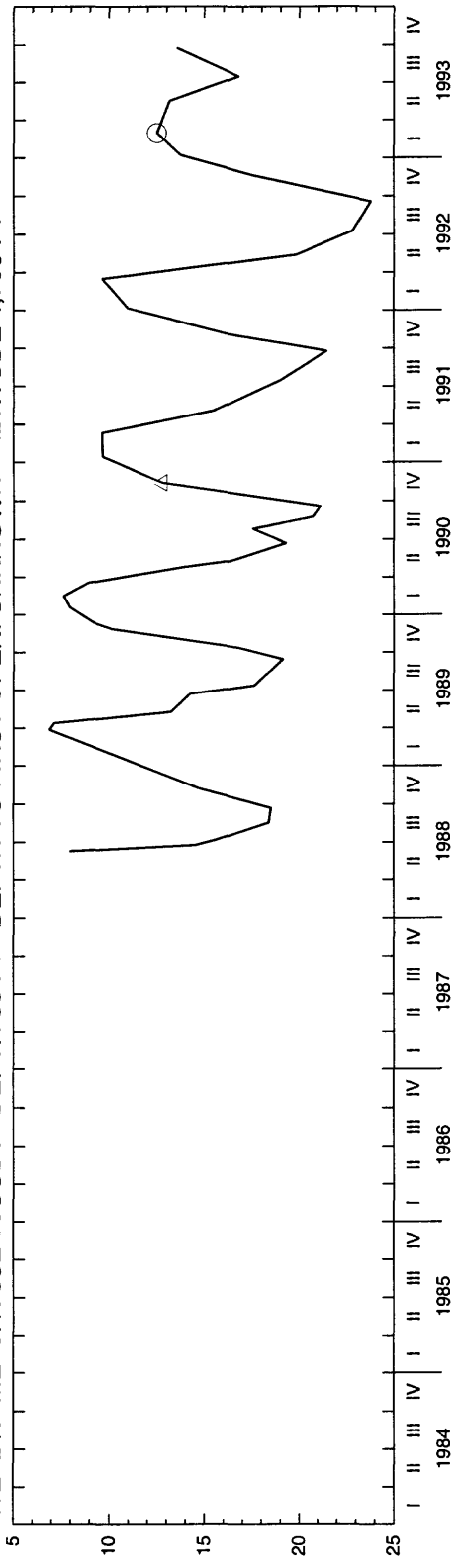


WELL NAME 07N 35E 13CCC2 DEPTH 29 FT ALTITUDE 4,794 FT




JEFFERSON COUNTY

WELL NAME 07N 35E 26CCD1 DEPTH 33 FT DEPTH TO FIRST OPEN. UNKNOWN ALTITUDE 4,790 FT




WELL NAME 07N 36E 09BBB1 DEPTH 200 FT DEPTH TO FIRST OPEN. 32 FT ALTITUDE 4,795 FT




WATER LEVEL, IN FEET BELOW LAND SURFACE DATUM

JEFFERSON COUNTY

WELL NAME 07N 36E 09BBB2 DEPTH 260 FT DEPTH TO FIRST OPEN. 240 FT ALTITUDE 4,795 FT



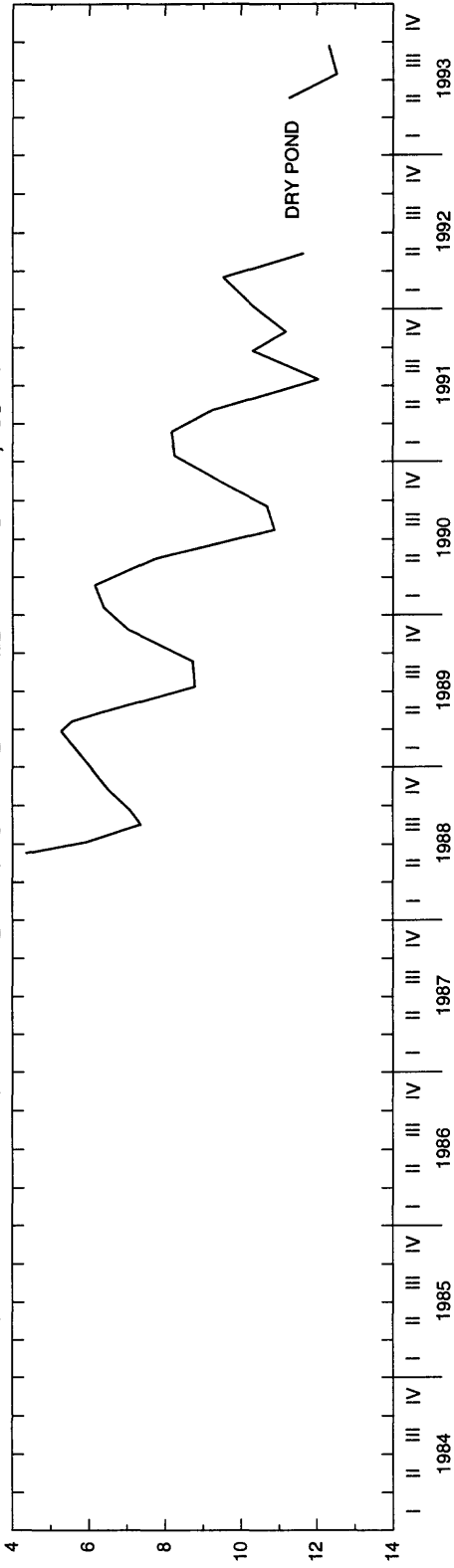
WELL NAME 07N 36E 09BBB3 DEPTH 498 FT DEPTH TO FIRST OPEN. 302 FT ALTITUDE 4,795 FT



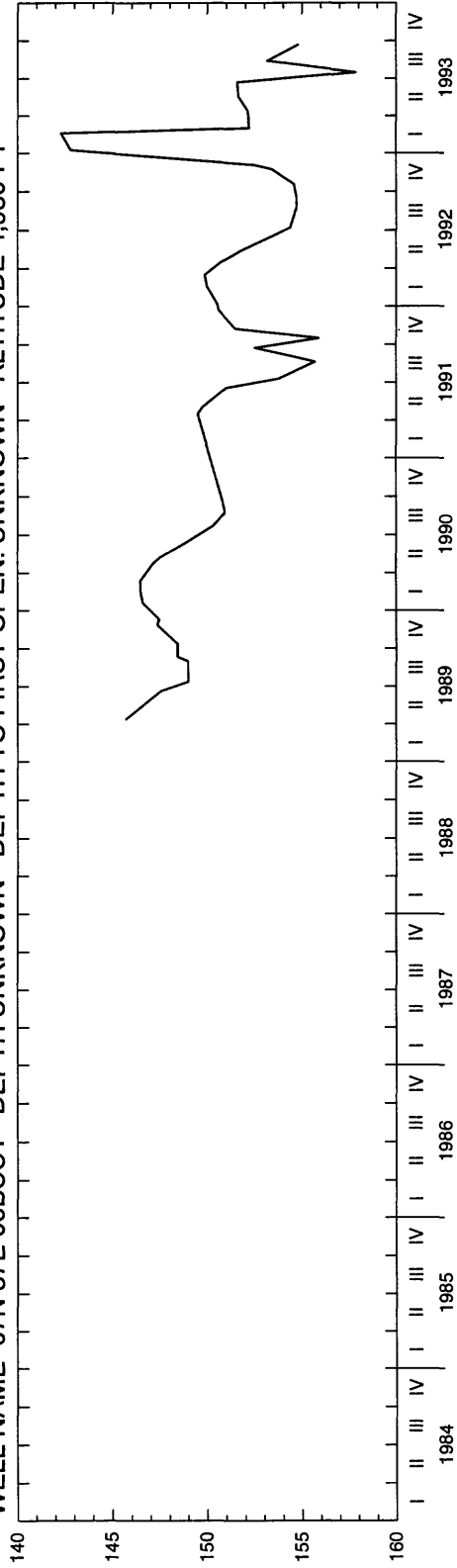
WATER LEVEL, IN FEET BELOW LAND SURFACE DATUM

JEFFERSON COUNTY

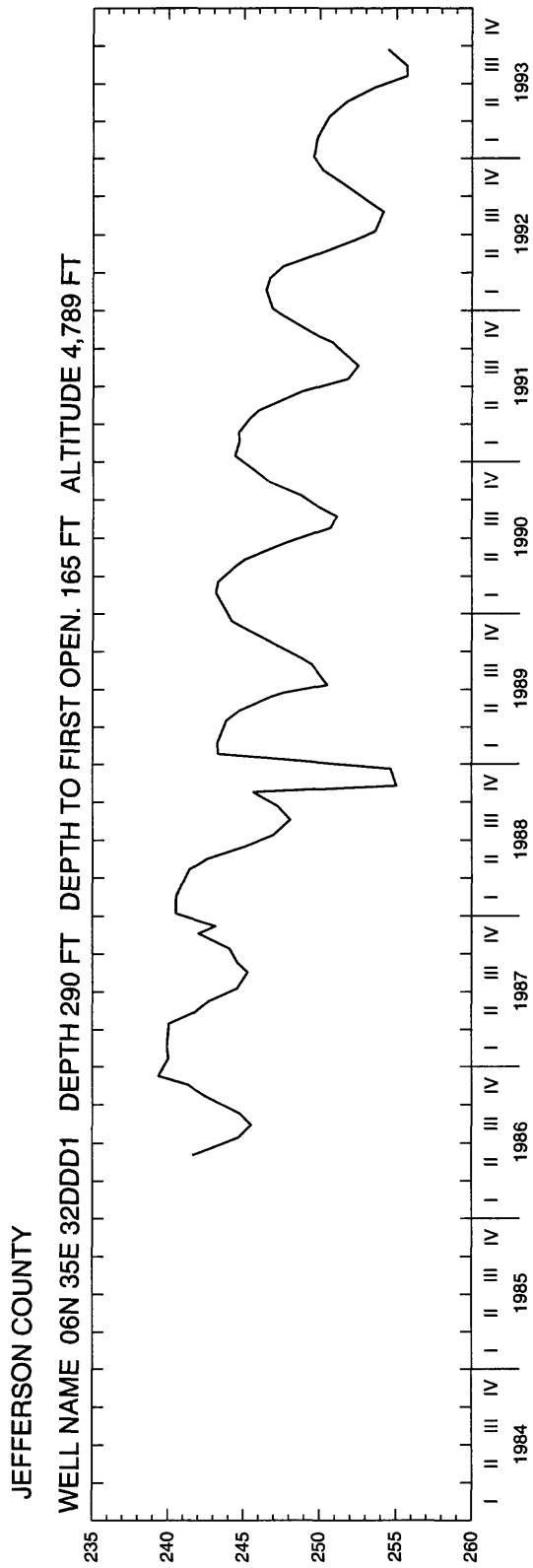
WELL NAME 07N 36E 14CBA1 POND THAT REFLECTS WATER-TABLE ALTITUDE 4,789 FT



WELL NAME 07N 37E 06BCC1 DEPTH UNKNOWN UNKNOWN ALTITUDE 4,930 FT

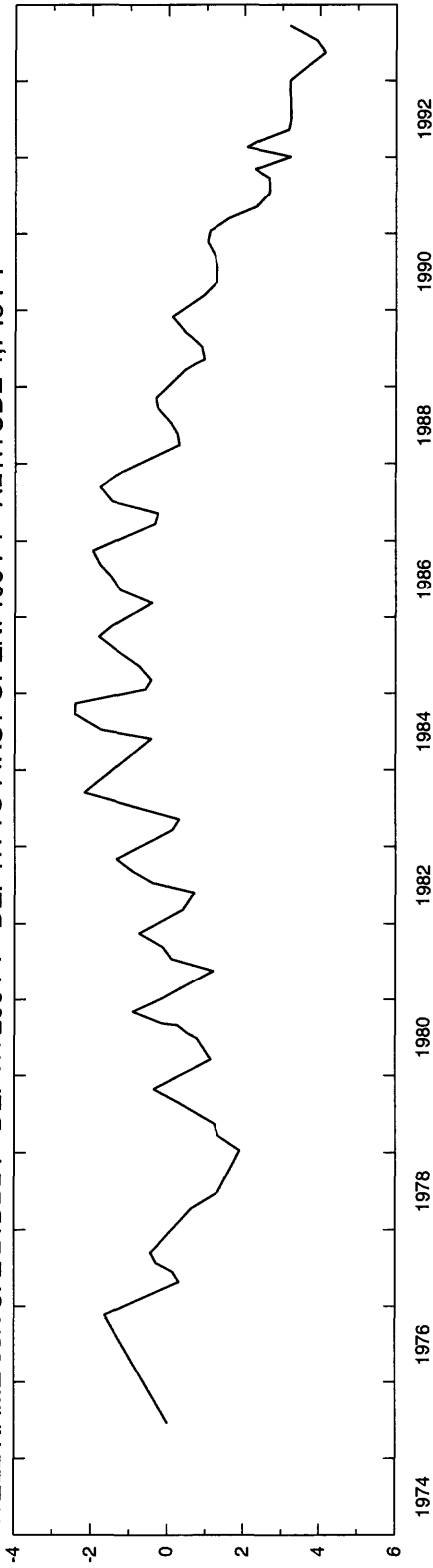


WATER LEVEL, IN FEET BELOW LAND SURFACE DATUM

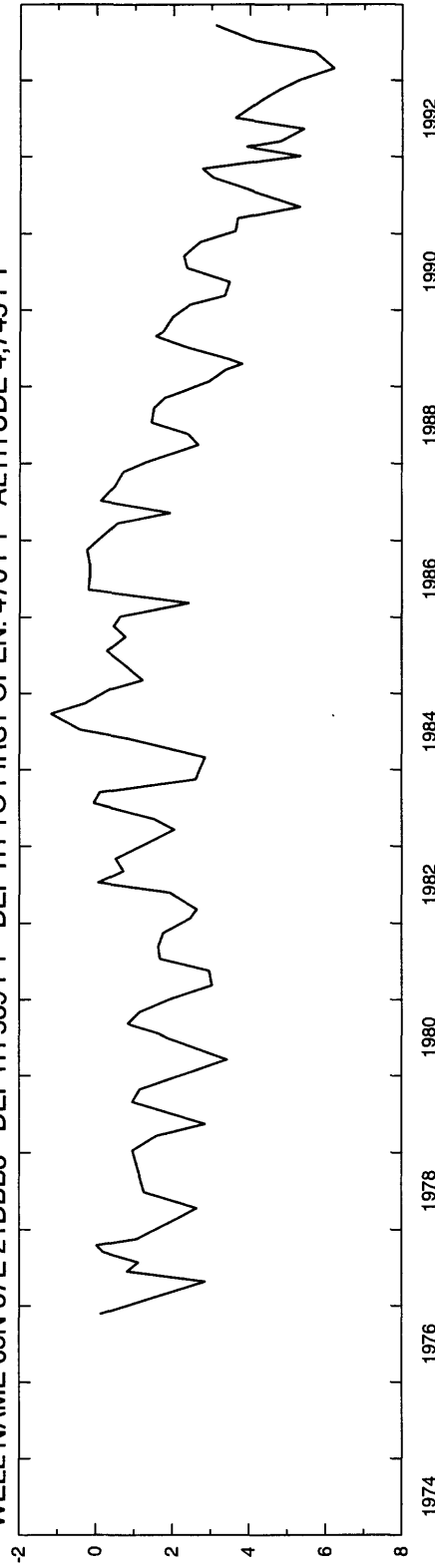


JEFFERSON COUNTY

WELL NAME 05N 37E 21DBB1 DEPTH 290 FT DEPTH TO FIRST OPEN. 190 FT ALTITUDE 4,745 FT



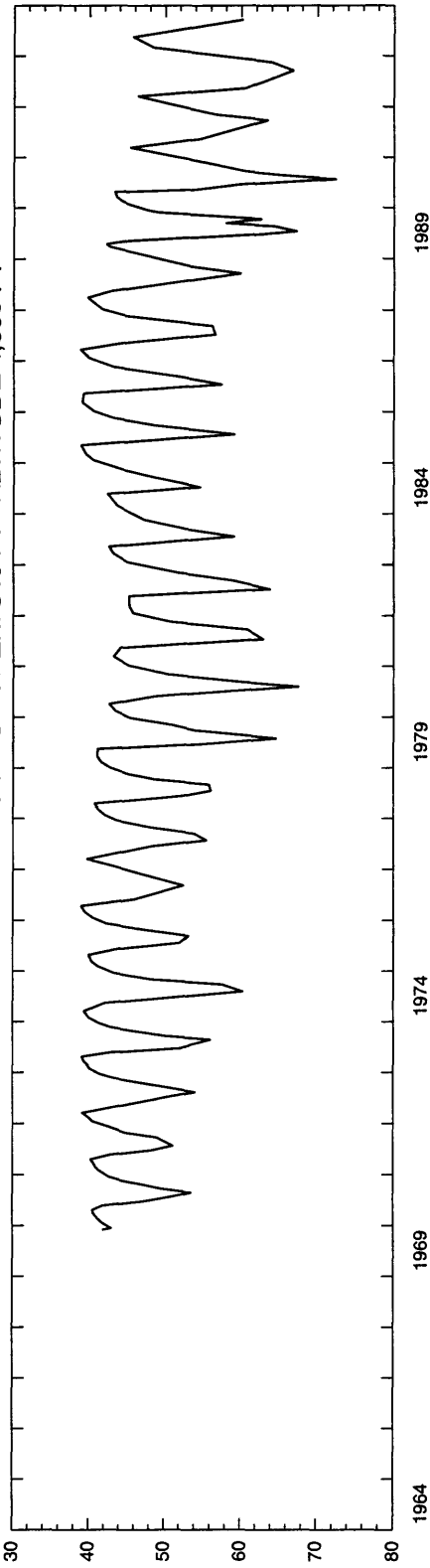
WELL NAME 05N 37E 21DBB3 DEPTH 539 FT DEPTH TO FIRST OPEN. 470 FT ALTITUDE 4,745 FT



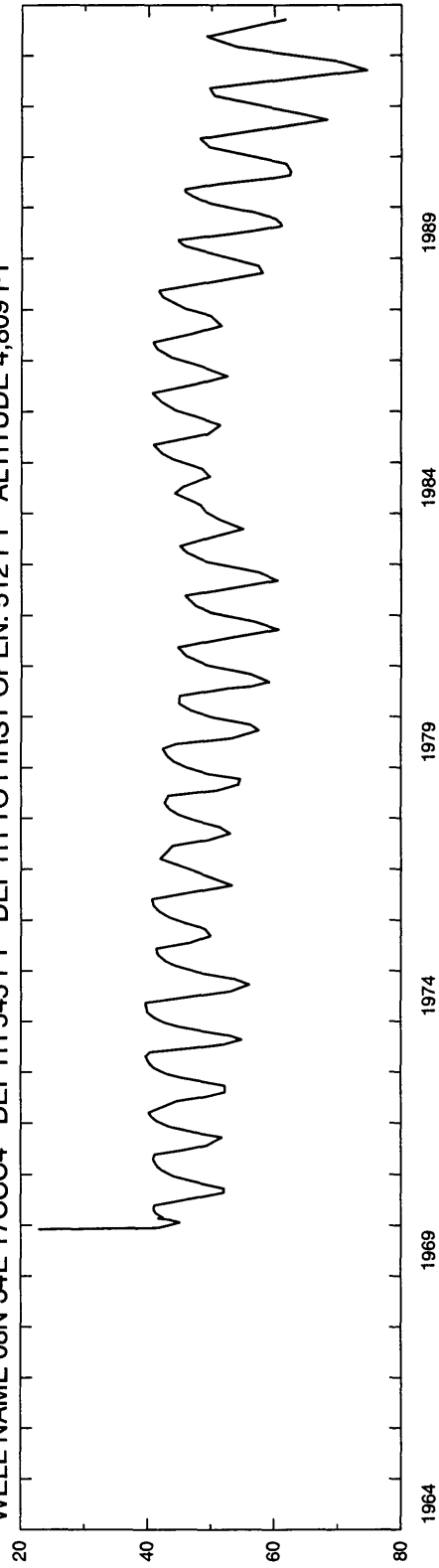
WATER LEVEL, IN FEET ABOVE (-) OR BELOW LAND SURFACE DATUM

JEFFERSON COUNTY

WELL NAME 08N 34E 17CCC3 DEPTH 440 FT DEPTH TO FIRST OPEN. 340 FT ALTITUDE 4,809 FT

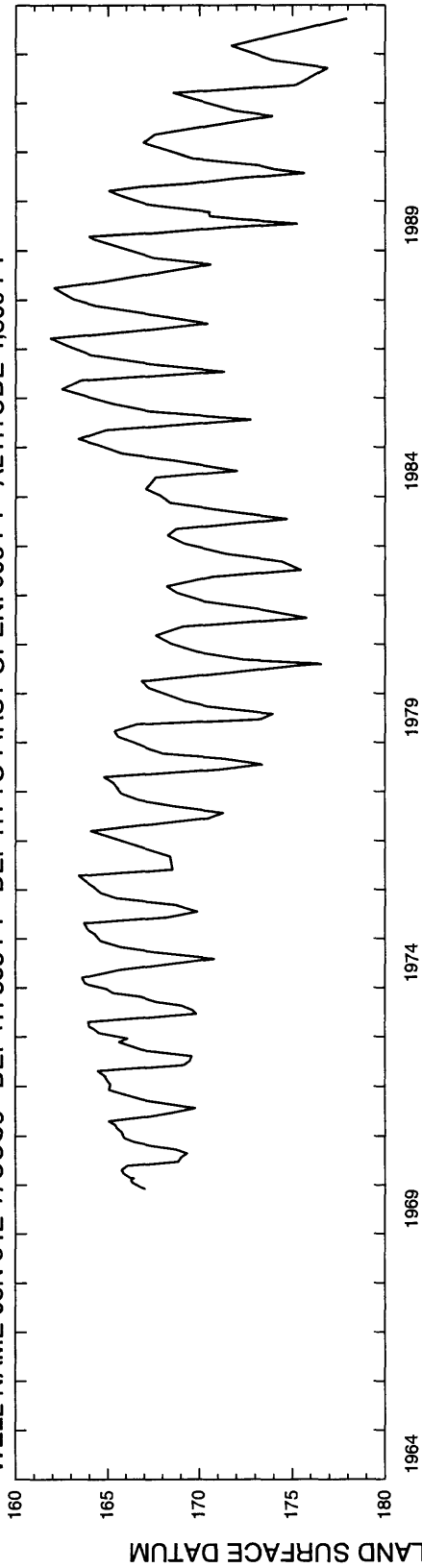


WELL NAME 08N 34E 17CCC4 DEPTH 545 FT DEPTH TO FIRST OPEN. 512 FT ALTITUDE 4,809 FT

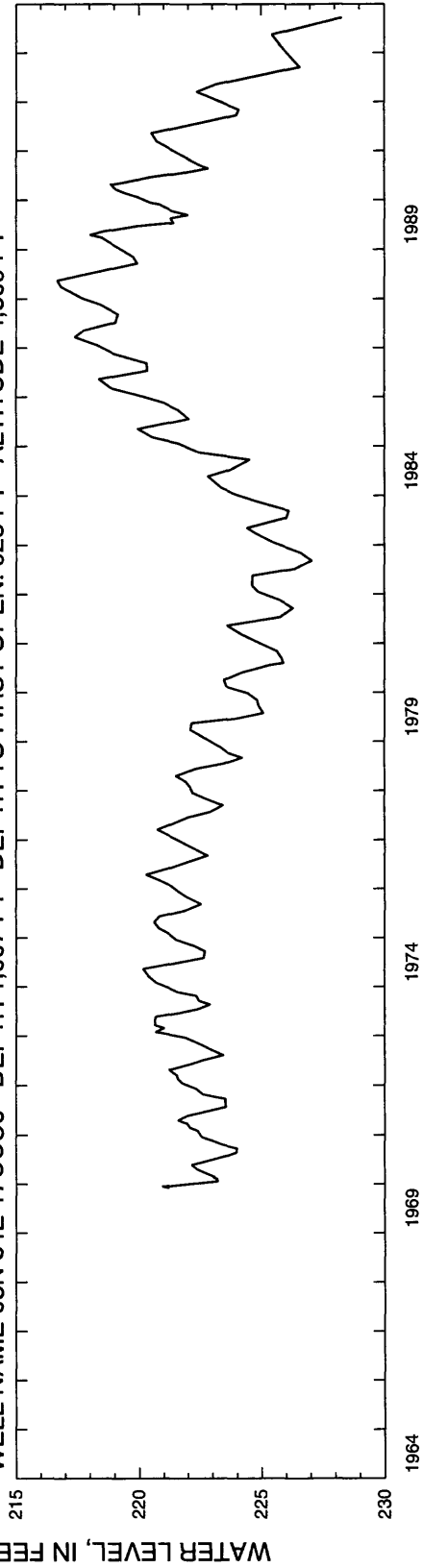


JEFFERSON COUNTY

WELL NAME 08N 34E 17CCC5 DEPTH 888 FT DEPTH TO FIRST OPEN. 603 FT ALTITUDE 4,809 FT

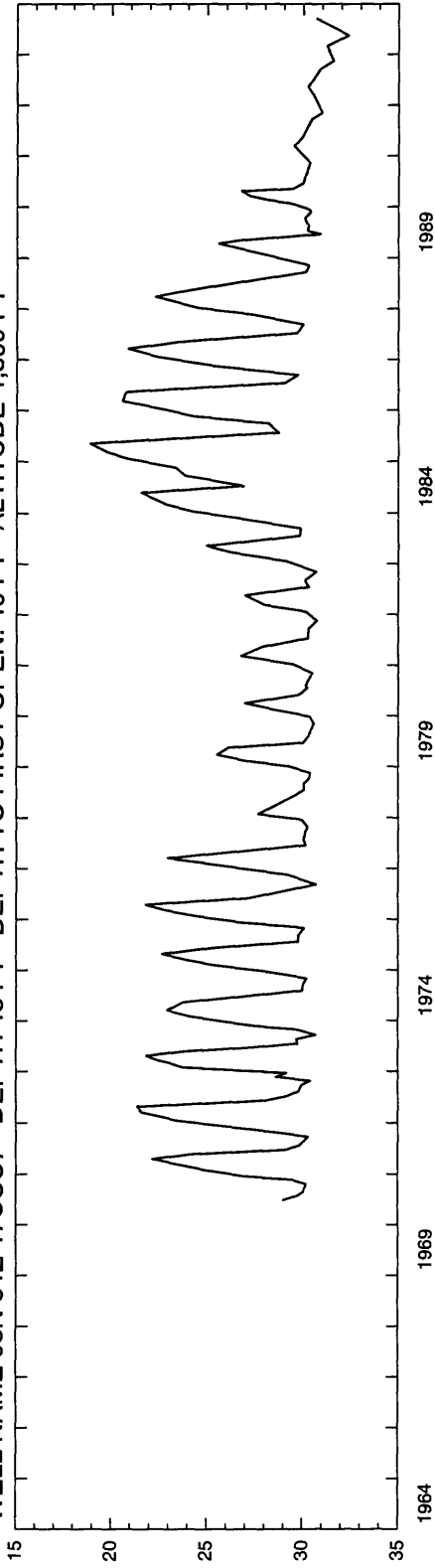


WELL NAME 08N 34E 17CCC6 DEPTH 1,007 FT DEPTH TO FIRST OPEN. 923 FT ALTITUDE 4,809 FT

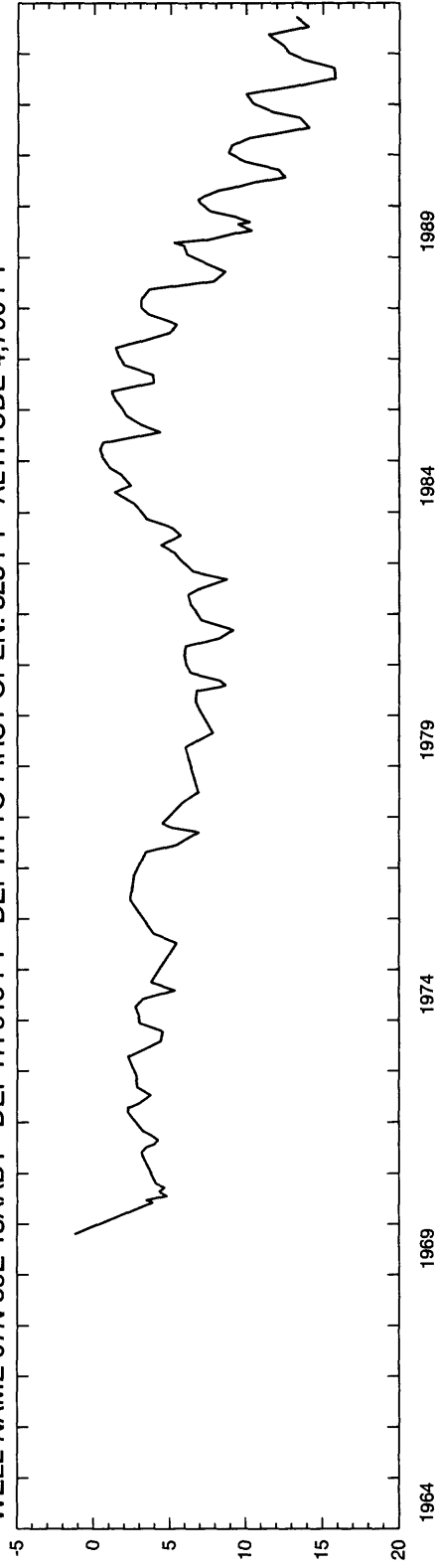


JEFFERSON COUNTY

WELL NAME 08N 34E 17CCC7 DEPTH 48 FT DEPTH TO FIRST OPEN. 40 FT ALTITUDE 4,809 FT

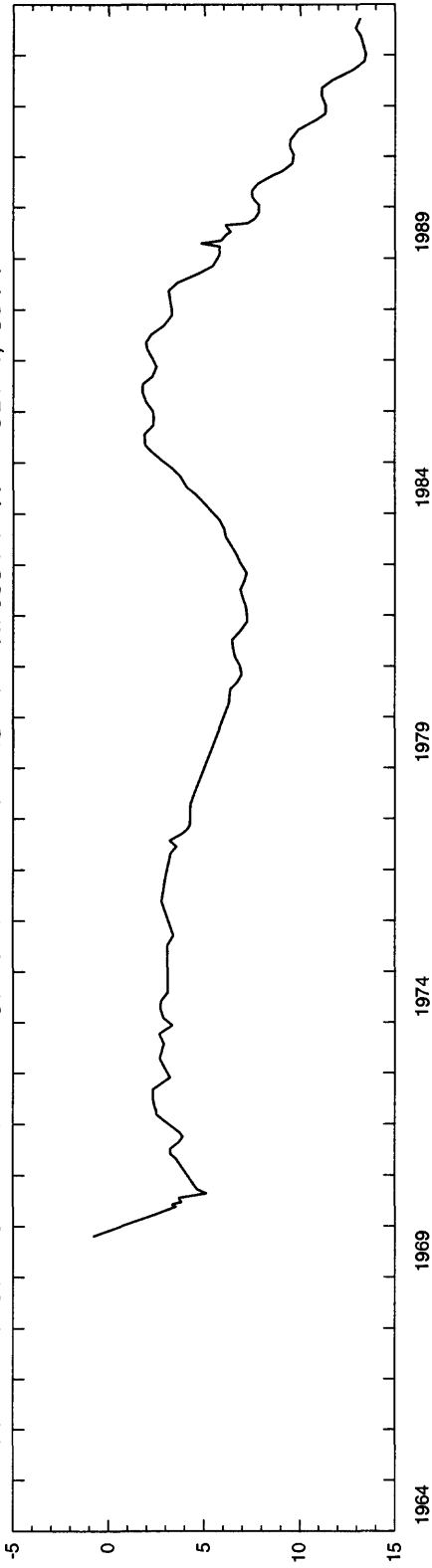


WELL NAME 07N 35E 13AAD1 DEPTH 515 FT DEPTH TO FIRST OPEN. 323 FT ALTITUDE 4,790 FT

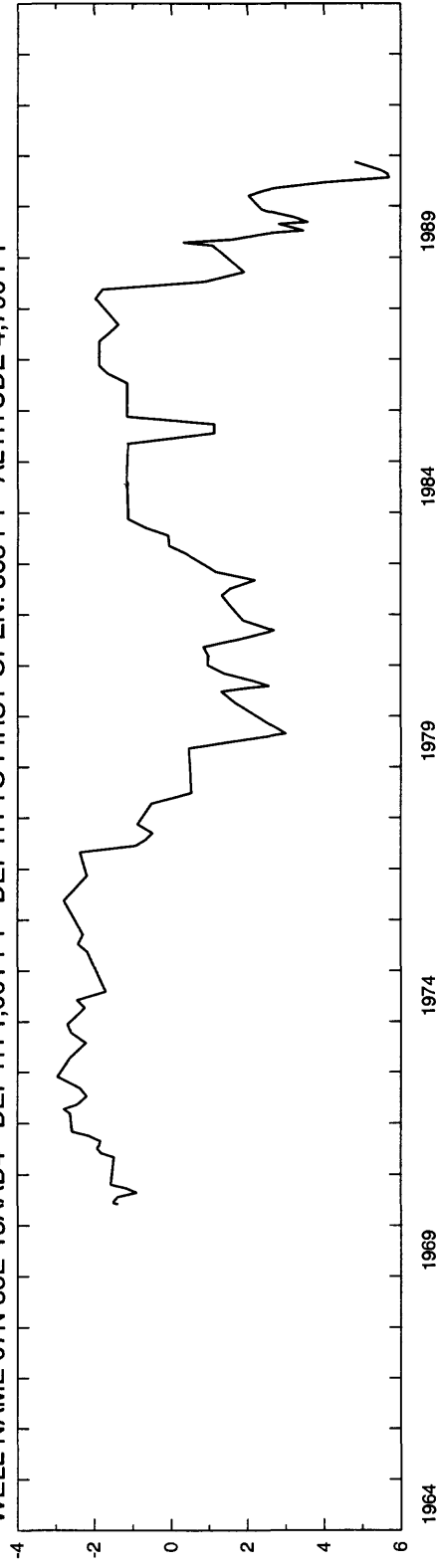


JEFFERSON COUNTY

WELL NAME 07N 35E 13AAD2 DEPTH 760 FT DEPTH TO FIRST OPEN. 638 FT ALTITUDE 4,790 FT



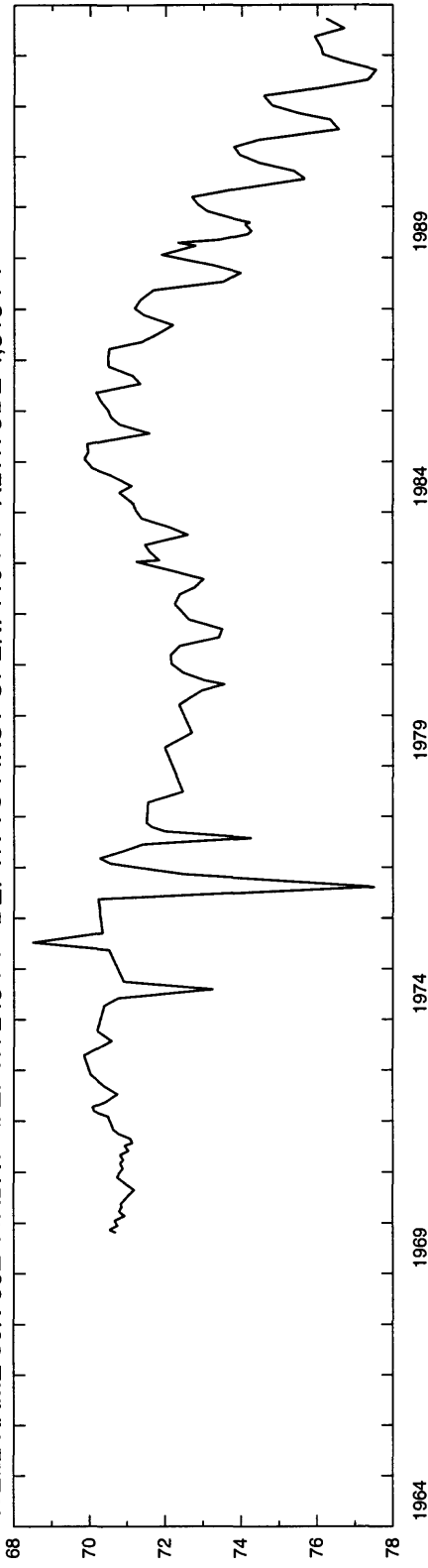
WELL NAME 07N 35E 13AAD4 DEPTH 1,001 FT DEPTH TO FIRST OPEN. 863 FT ALTITUDE 4,790 FT



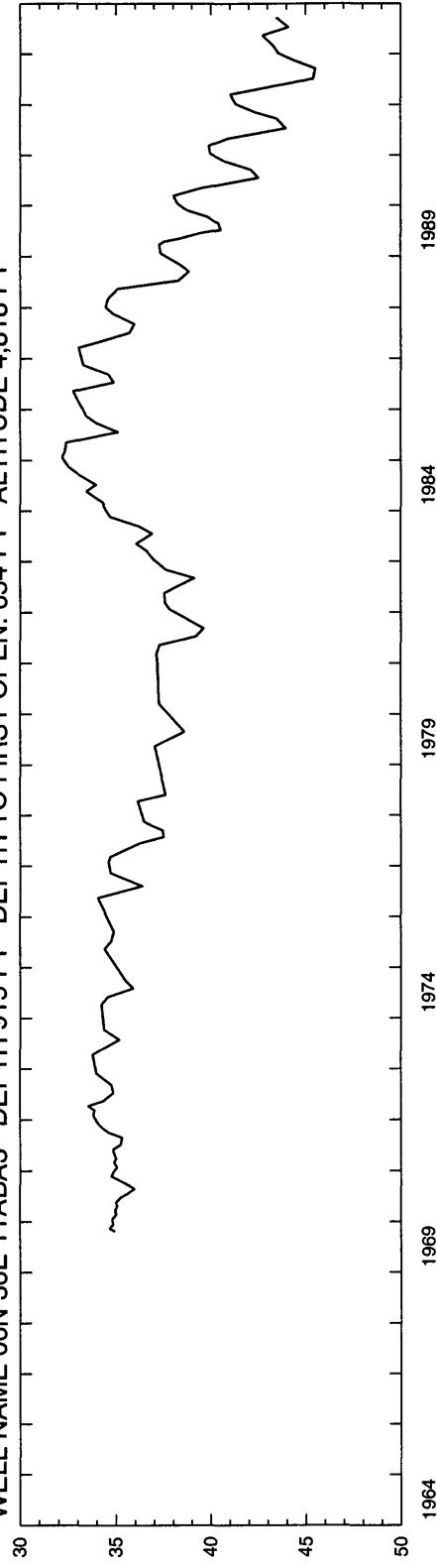
WATER LEVEL, IN FEET ABOVE (-) OR BELOW LAND SURFACE DATUM

JEFFERSON COUNTY

WELL NAME 06N 36E 11ABA1 DEPTH 245 FT DEPTH TO FIRST OPEN. 119 FT ALTITUDE 4,818 FT

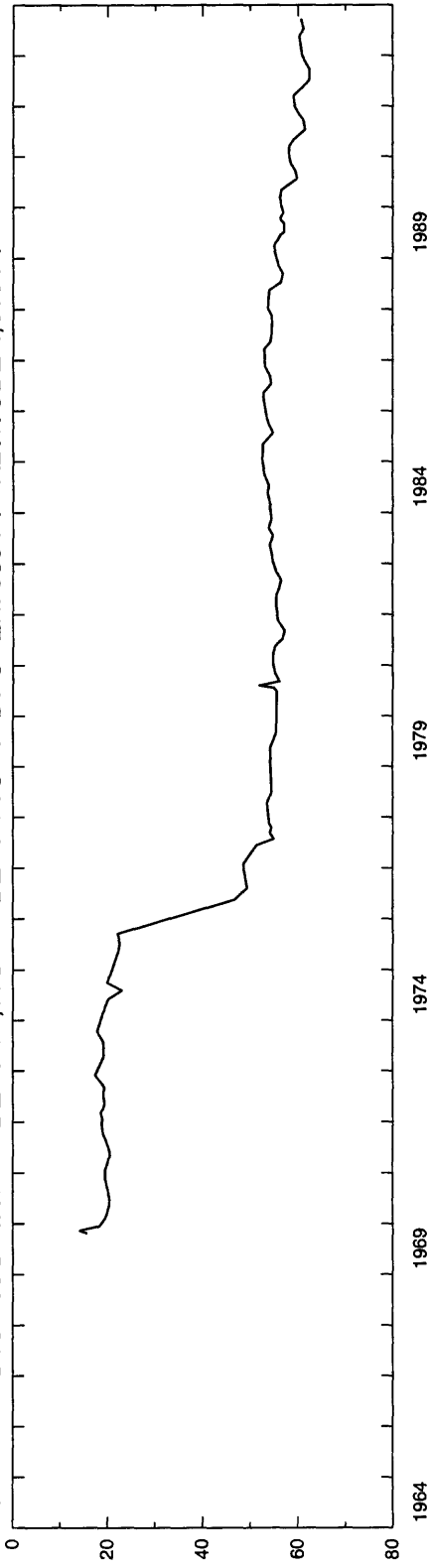


WELL NAME 06N 36E 11ABA3 DEPTH 915 FT DEPTH TO FIRST OPEN. 654 FT ALTITUDE 4,818 FT

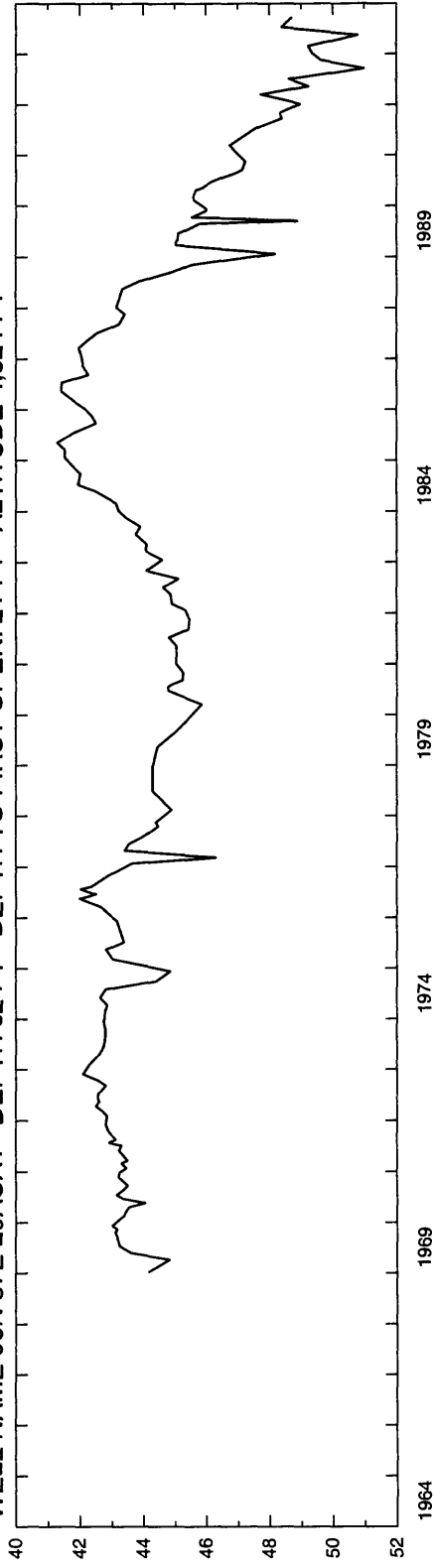


JEFFERSON COUNTY

WELL NAME 06N 36E 11ABA4 DEPTH 1,002 FT DEPTH TO FIRST OPEN. 963 FT ALTITUDE 4,818 FT



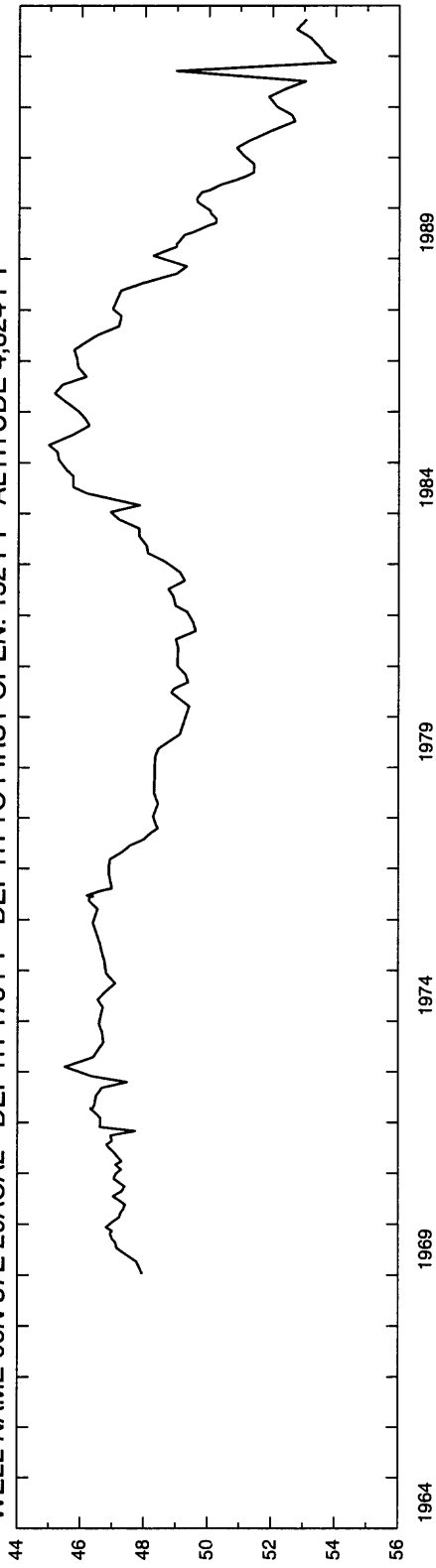
WELL NAME 06N 37E 29ACA1 DEPTH 62 FT DEPTH TO FIRST OPEN. 21 FT ALTITUDE 4,824 FT



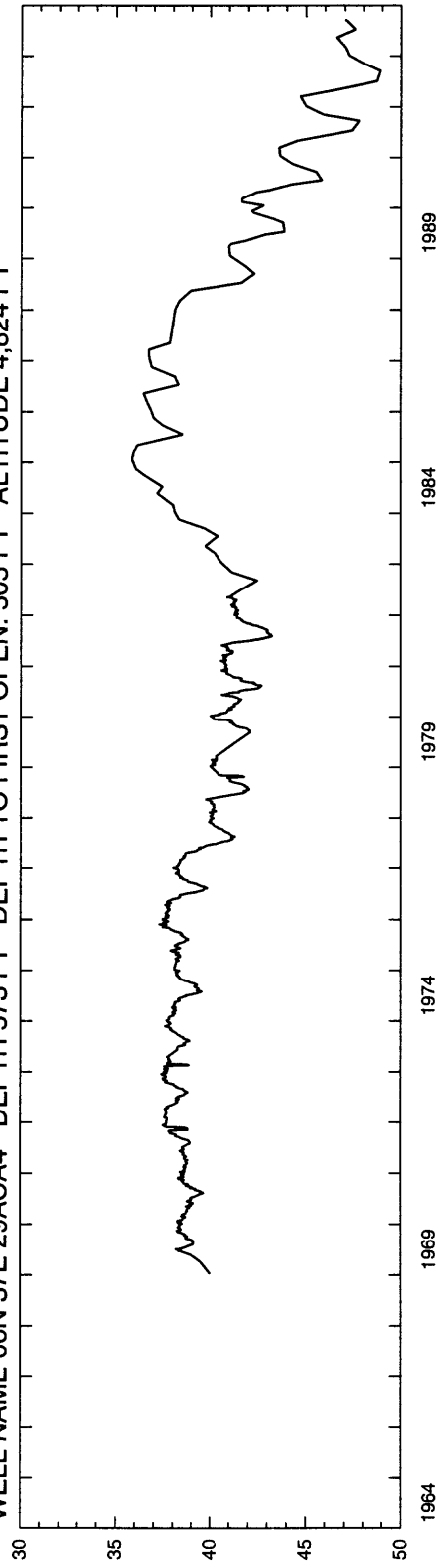
WATER LEVEL, IN FEET BELOW LAND SURFACE DATUM

JEFFERSON COUNTY

WELL NAME 06N 37E 29ACA2 DEPTH 175 FT DEPTH TO FIRST OPEN. 152 FT ALTITUDE 4,824 FT



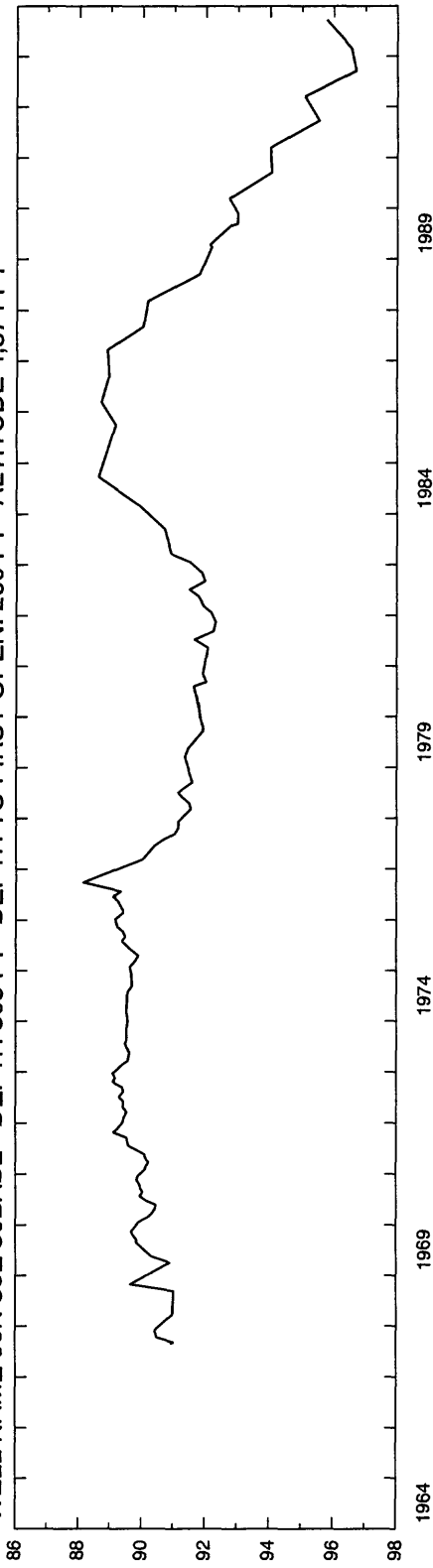
WELL NAME 06N 37E 29ACA4 DEPTH 573 FT DEPTH TO FIRST OPEN. 505 FT ALTITUDE 4,824 FT



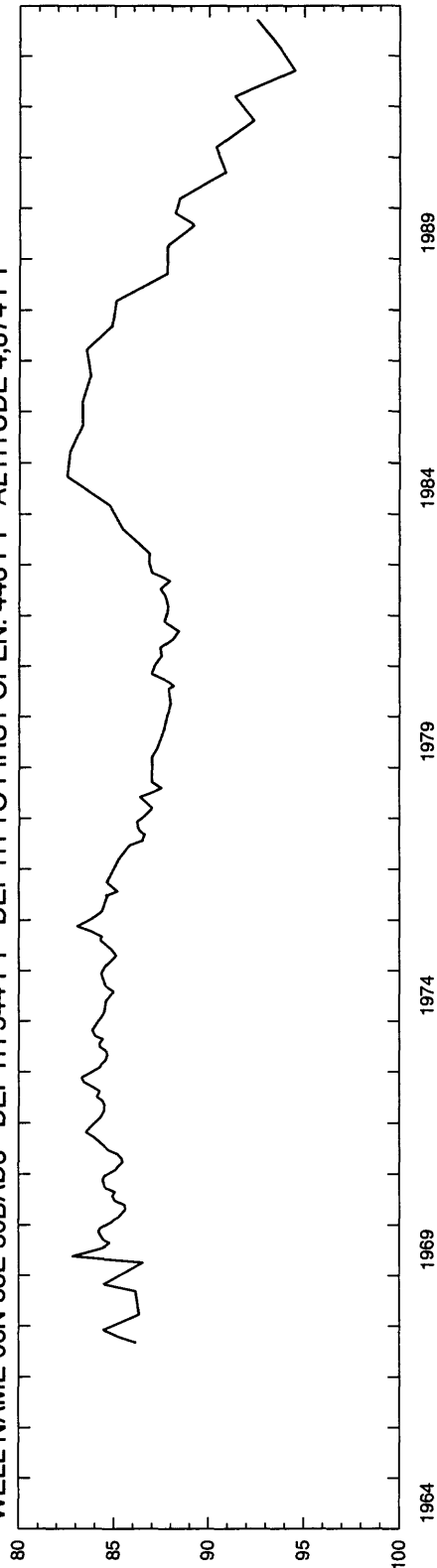
WATER LEVEL, IN FEET BELOW LAND SURFACE DATUM

JEFFERSON COUNTY

WELL NAME 06N 38E 30BAD2 DEPTH 308 FT DEPTH TO FIRST OPEN. 260 FT ALTITUDE 4,874 FT



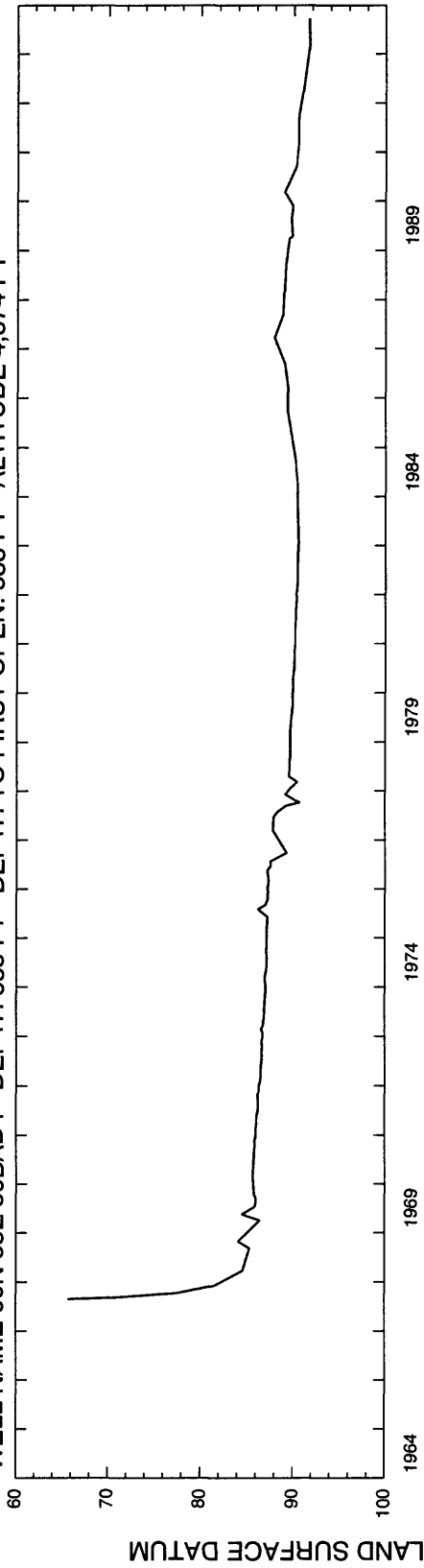
WELL NAME 06N 38E 30BAD3 DEPTH 544 FT DEPTH TO FIRST OPEN. 443 FT ALTITUDE 4,874 FT



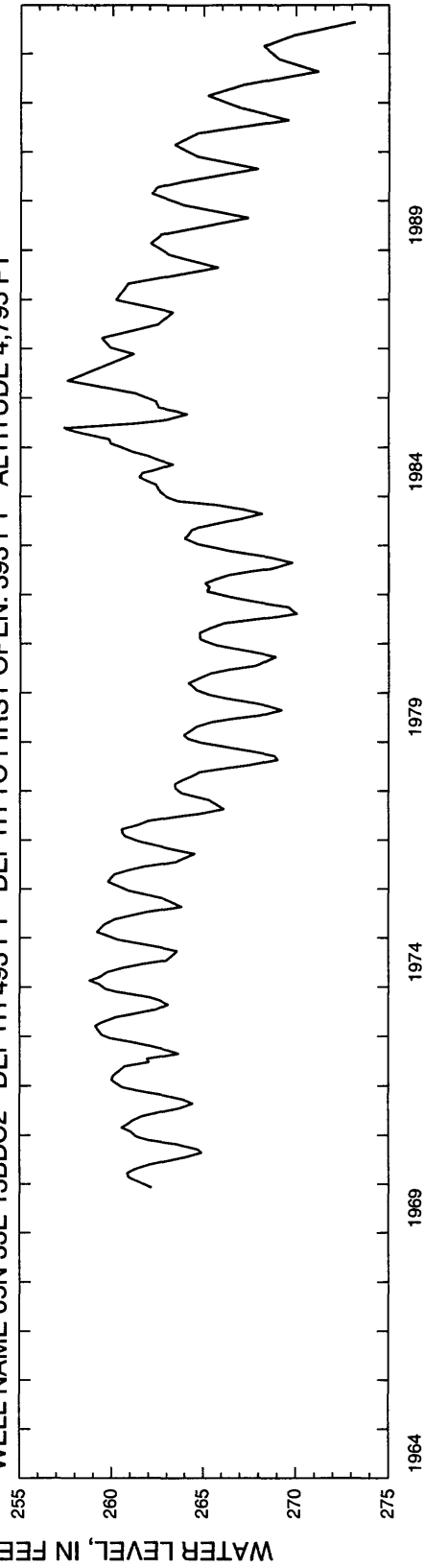
WATER LEVEL, IN FEET BELOW LAND SURFACE DATUM

JEFFERSON COUNTY

WELL NAME 06N 38E 30BAD4 DEPTH 638 FT DEPTH TO FIRST OPEN. 588 FT ALTITUDE 4,874 FT

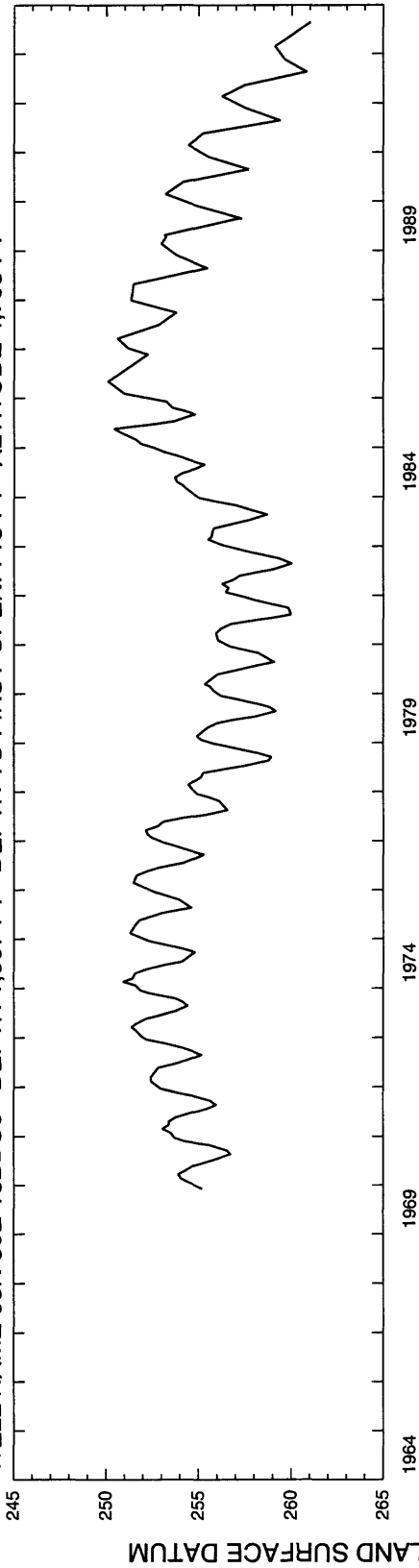


WELL NAME 05N 33E 13BDC2 DEPTH 493 FT DEPTH TO FIRST OPEN. 393 FT ALTITUDE 4,795 FT

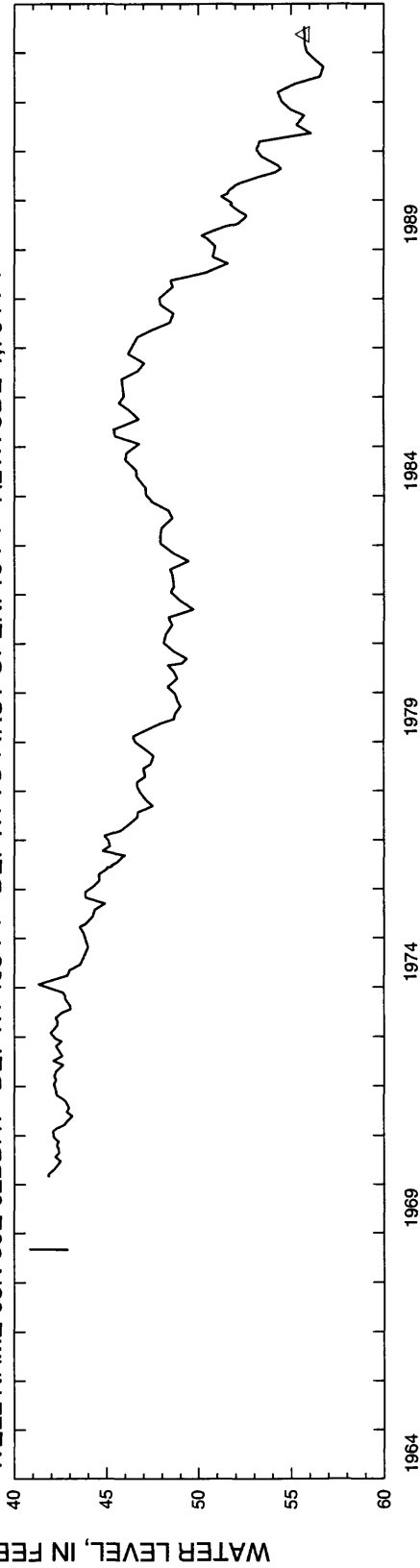


JEFFERSON COUNTY

WELL NAME 05N 33E 13BDC3 DEPTH 1,007 FT DEPTH TO FIRST OPEN. 718 FT ALTITUDE 4,795 FT

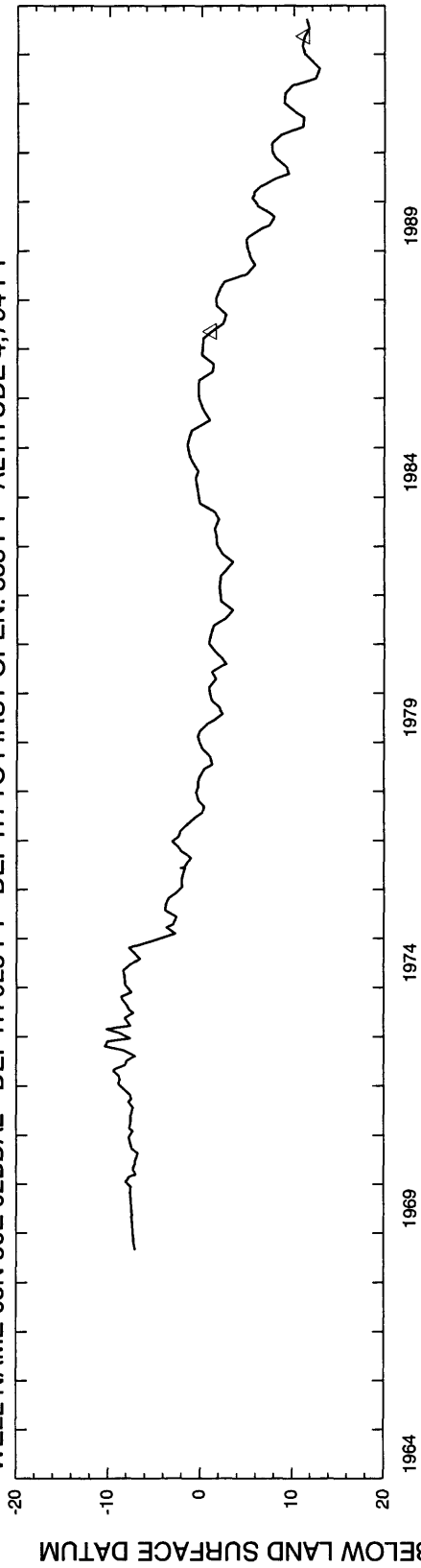


WELL NAME 05N 36E 02BDA1 DEPTH 405 FT DEPTH TO FIRST OPEN. 18 FT ALTITUDE 4,764 FT

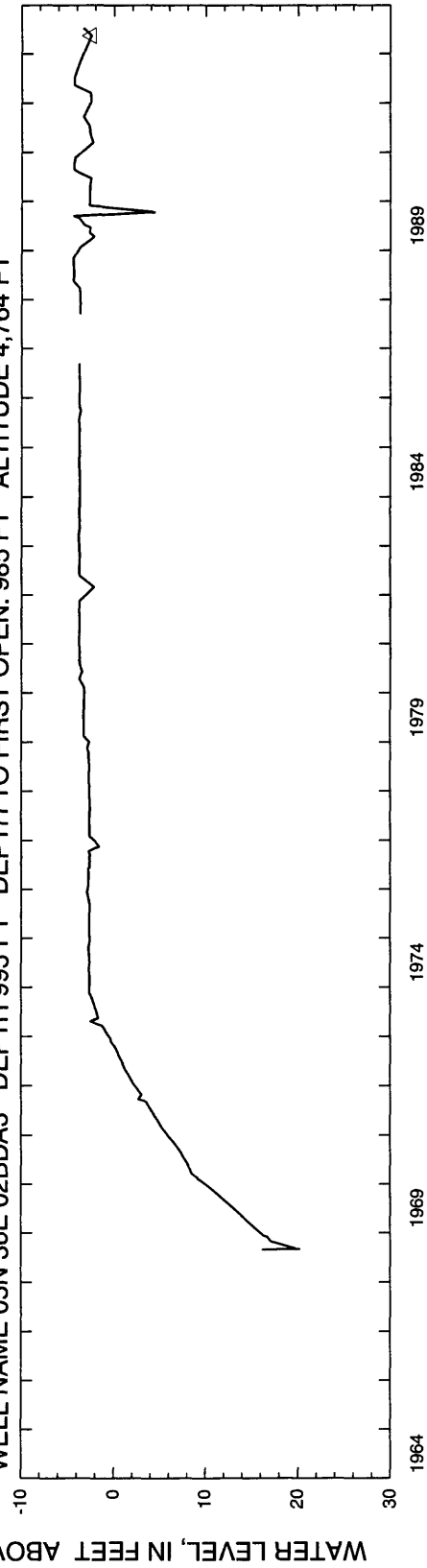


JEFFERSON COUNTY

WELL NAME 05N 36E 02BDA2 DEPTH 923 FT DEPTH TO FIRST OPEN. 838 FT ALTITUDE 4,764 FT

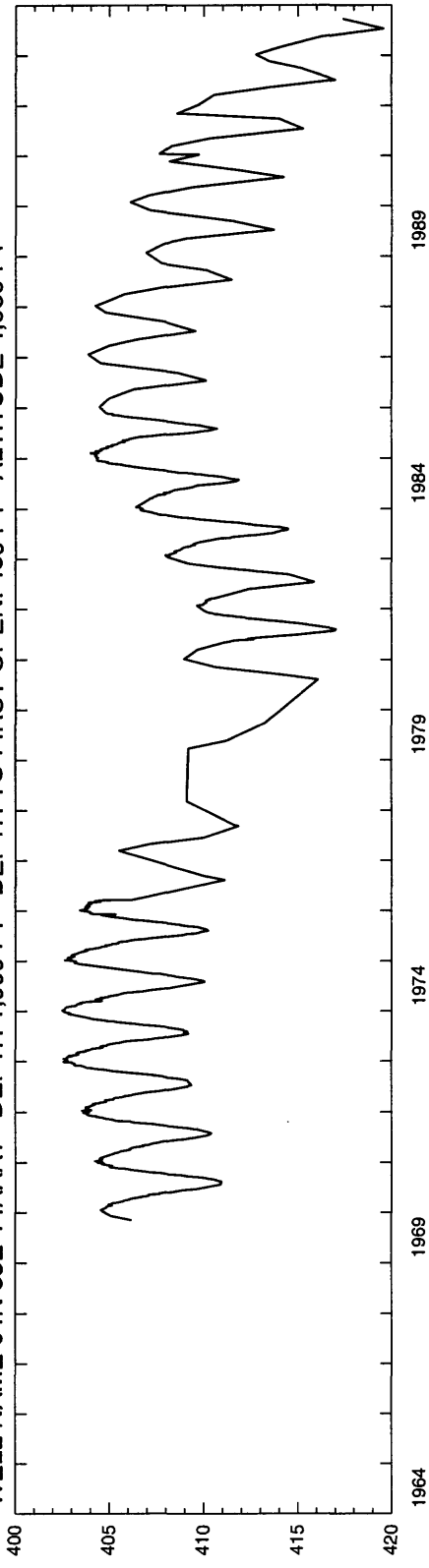


WELL NAME 05N 36E 02BDA3 DEPTH 995 FT DEPTH TO FIRST OPEN. 985 FT ALTITUDE 4,764 FT

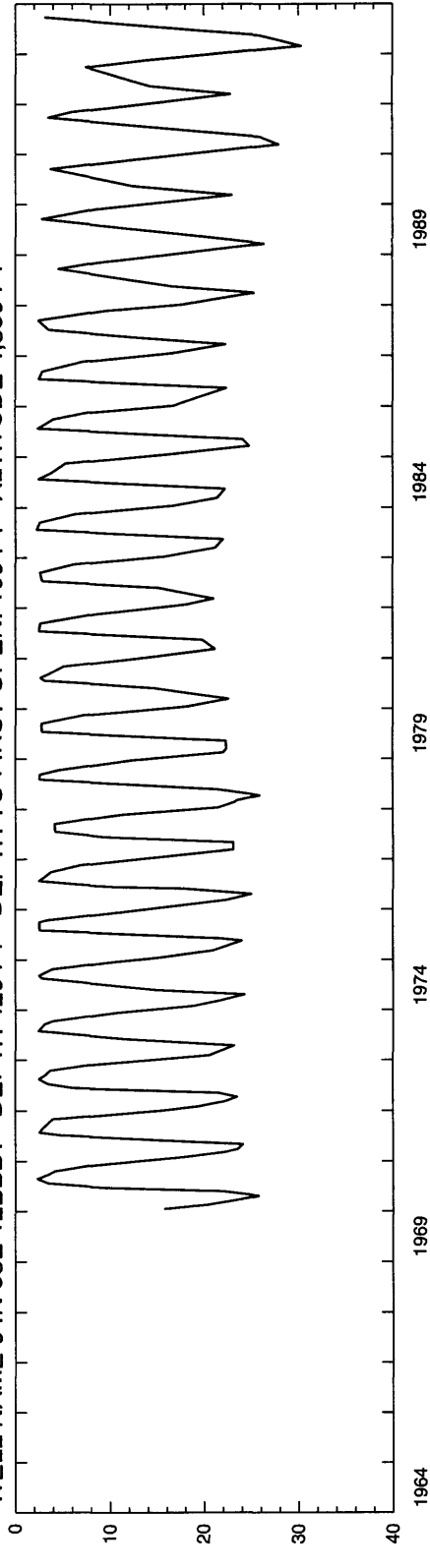


JEFFERSON COUNTY

WELL NAME 04N 35E 14AAA1 DEPTH 1,000 FT DEPTH TO FIRST OPEN. 430 FT ALTITUDE 4,939 FT

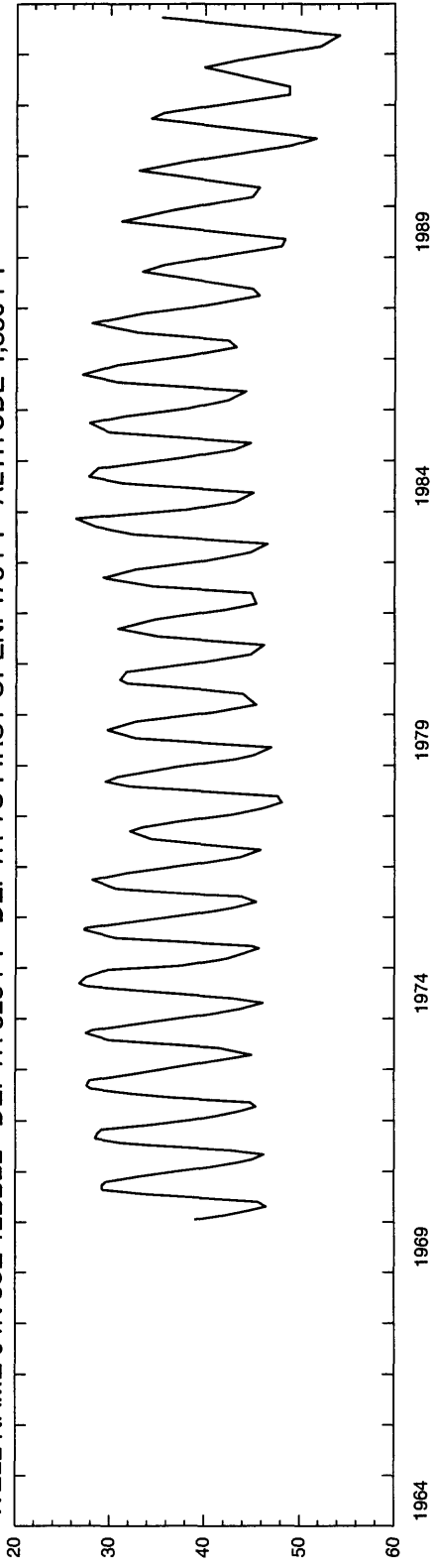


WELL NAME 04N 38E 12BBB1 DEPTH 420 FT DEPTH TO FIRST OPEN. 190 FT ALTITUDE 4,830 FT

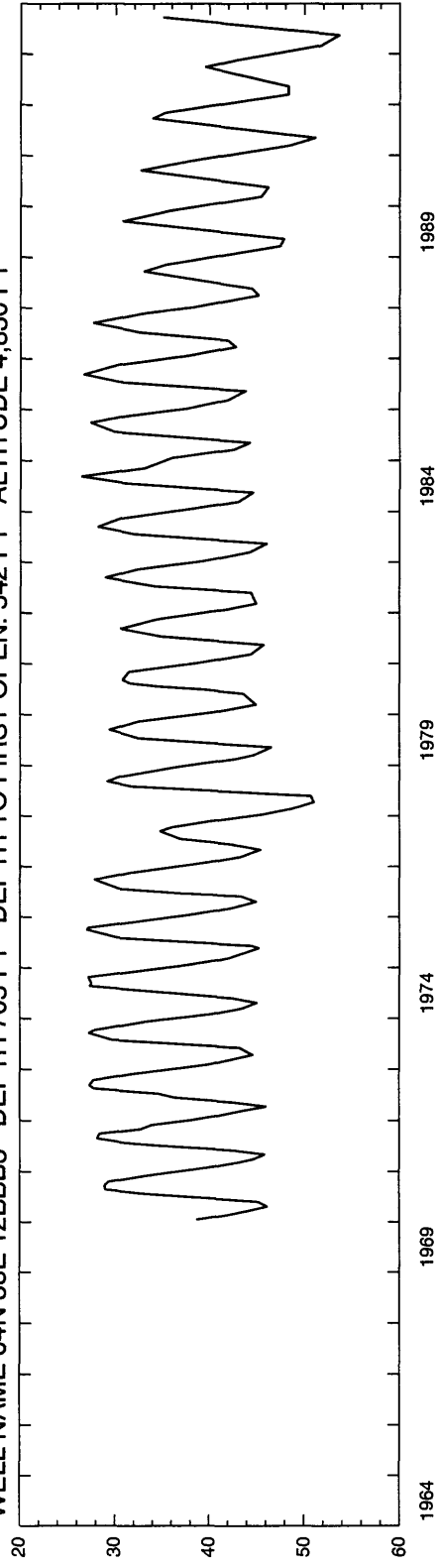


JEFFERSON COUNTY

WELL NAME 04N 38E 12BBB2 DEPTH 528 FT DEPTH TO FIRST OPEN. 473 FT ALTITUDE 4,830 FT

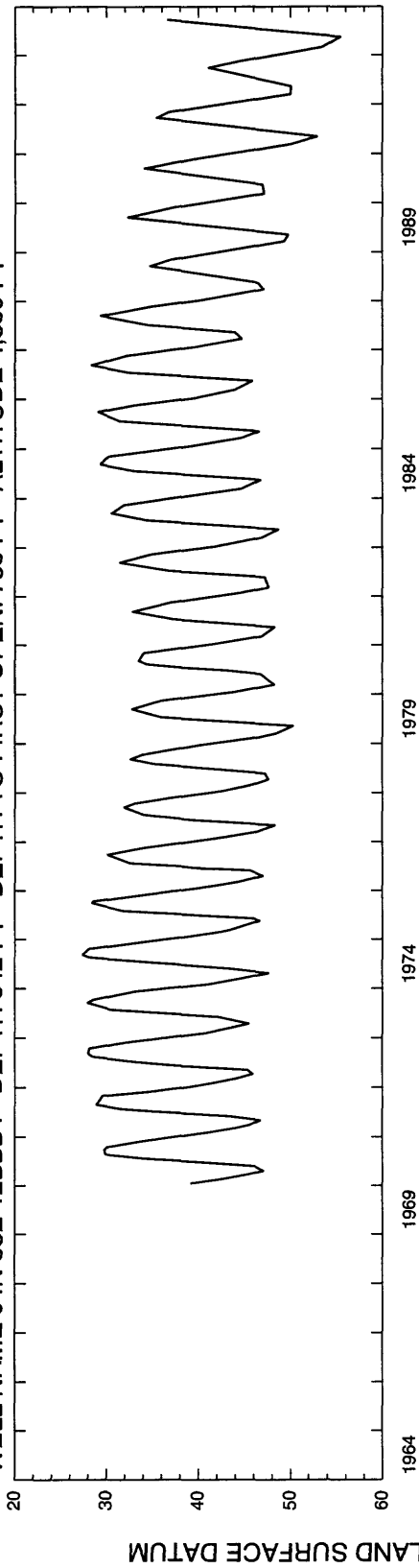


WELL NAME 04N 38E 12BBB3 DEPTH 705 FT DEPTH TO FIRST OPEN. 542 FT ALTITUDE 4,830 FT

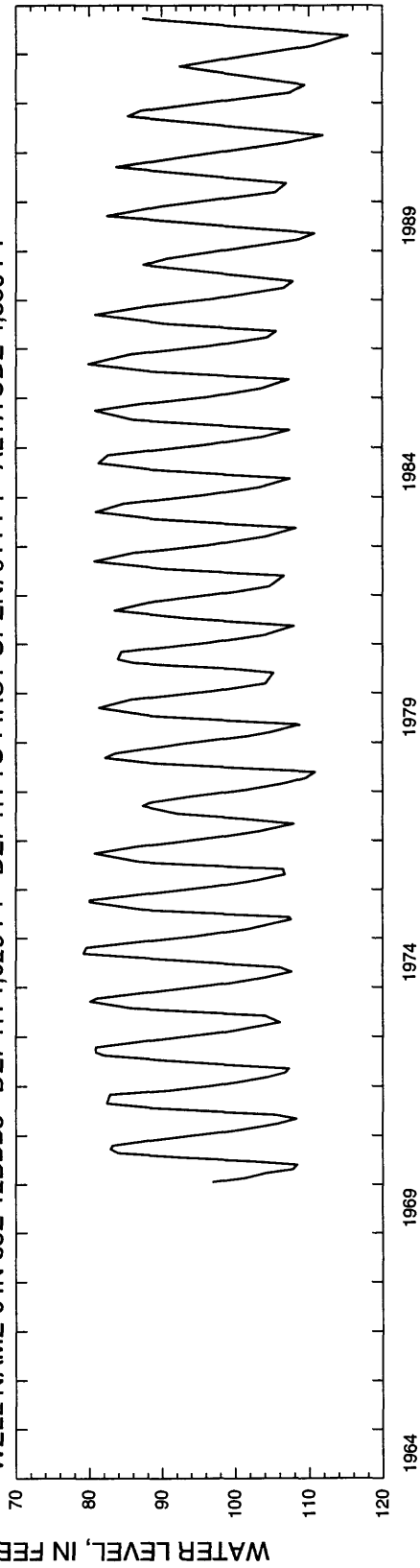


JEFFERSON COUNTY

WELL NAME 04N 38E 12BBB4 DEPTH 842 FT DEPTH TO FIRST OPEN. 753 FT ALTITUDE 4,830 FT

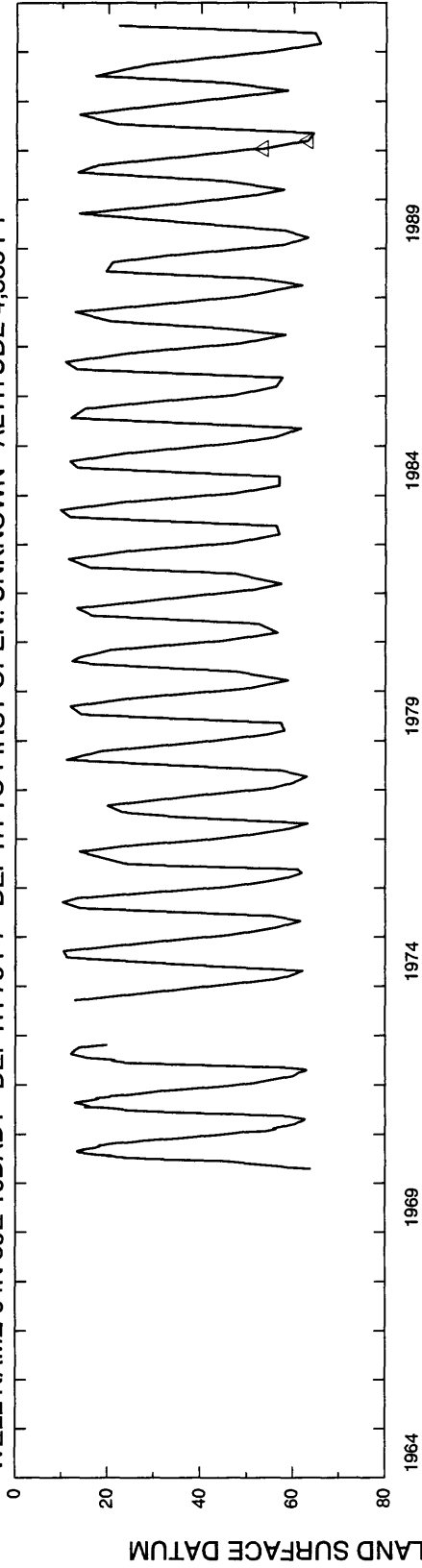


WELL NAME 04N 38E 12BBB5 DEPTH 1,026 FT DEPTH TO FIRST OPEN. 911 FT ALTITUDE 4,830 FT

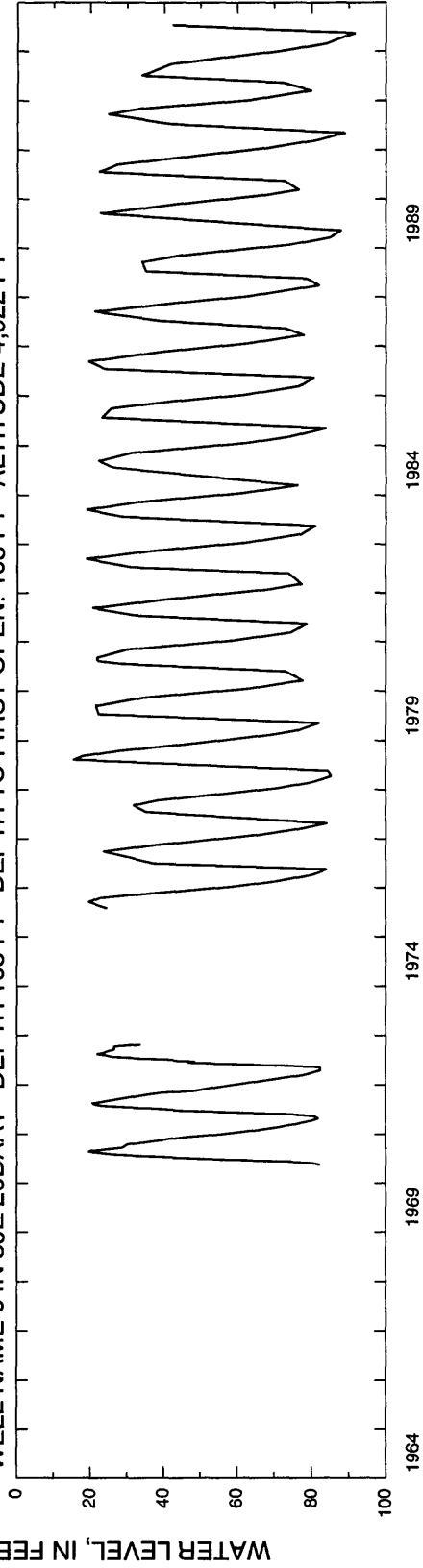


JEFFERSON COUNTY

WELL NAME 04N 39E 16DAD1 DEPTH 78 FT DEPTH TO FIRST OPEN. UNKNOWN ALTITUDE 4,885 FT

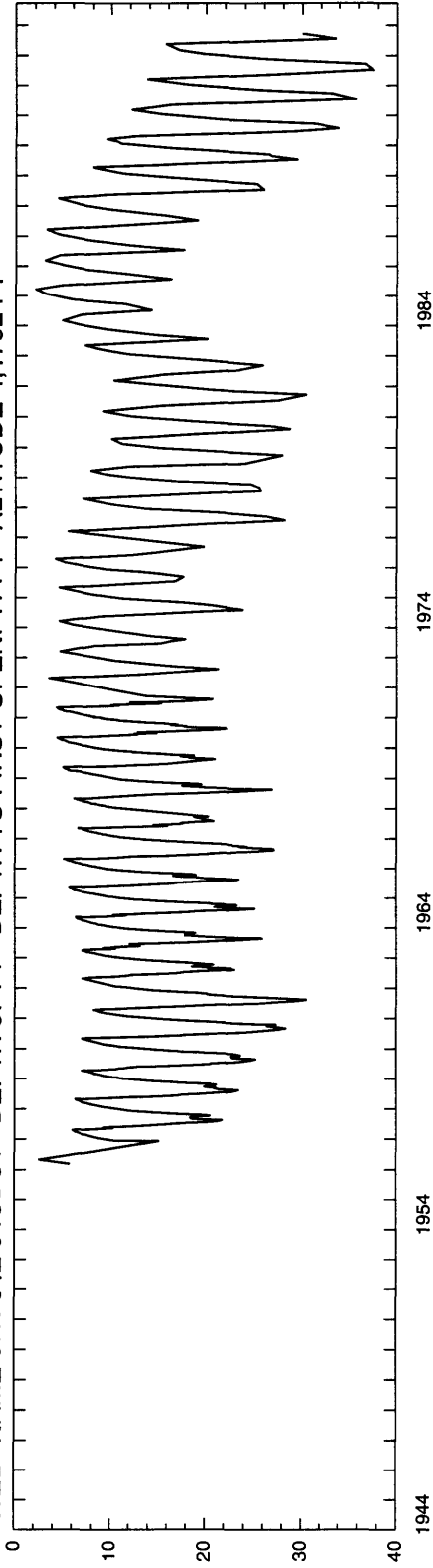


WELL NAME 04N 39E 26DAA1 DEPTH 108 FT DEPTH TO FIRST OPEN. 108 FT ALTITUDE 4,922 FT

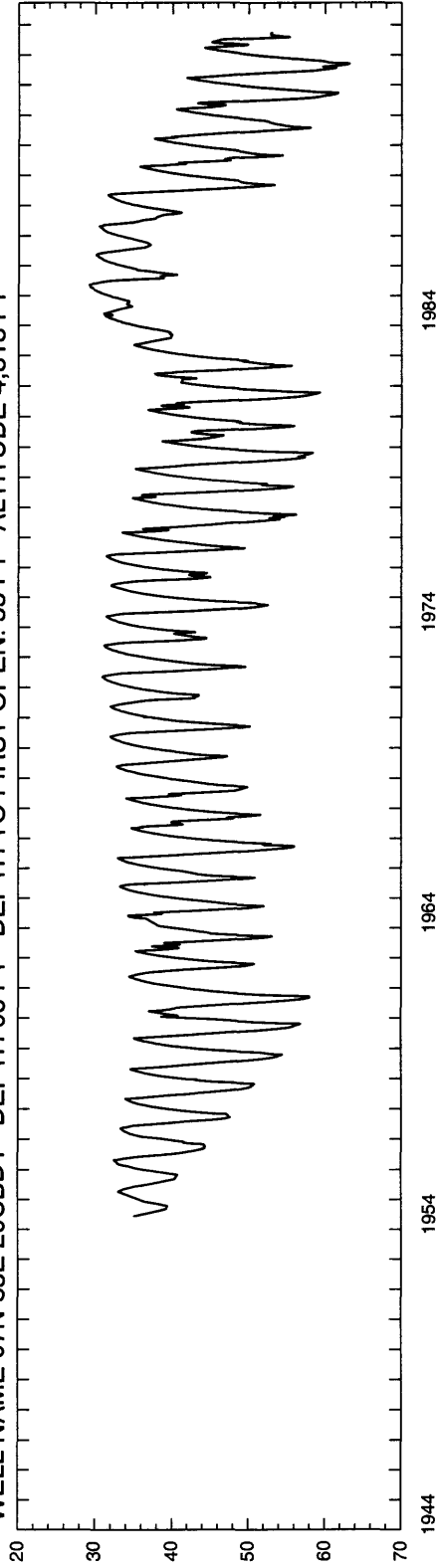


JEFFERSON COUNTY

WELL NAME 07N 34E 04CDC1 DEPTH 57 FT DEPTH TO FIRST OPEN. 41 FT ALTITUDE 4,1792 FT

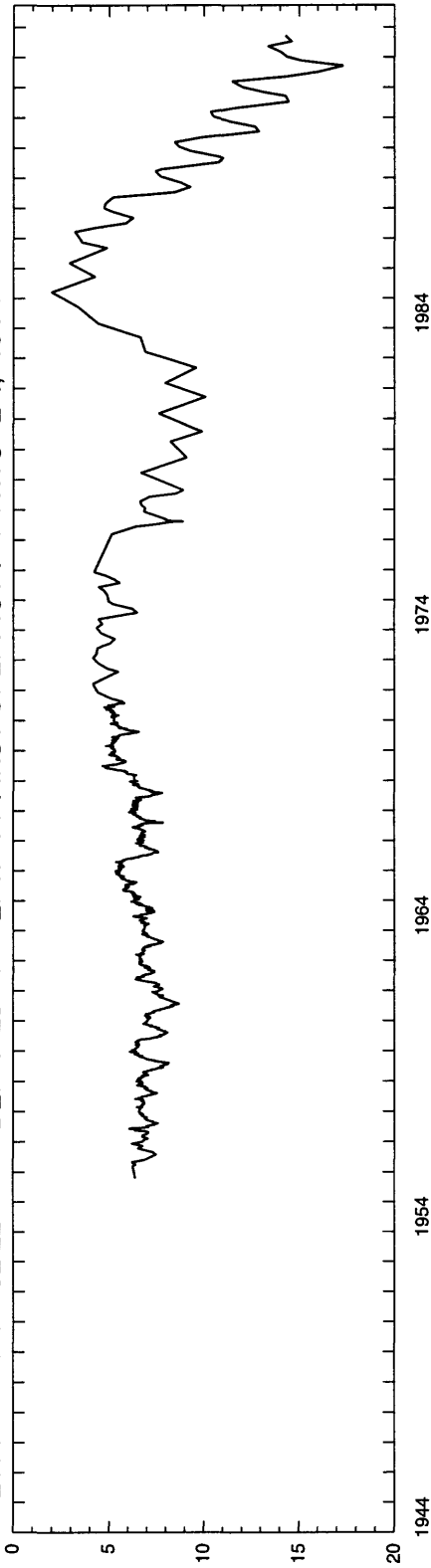


WELL NAME 07N 35E 20CBD1 DEPTH 66 FT DEPTH TO FIRST OPEN. 55 FT ALTITUDE 4,818 FT

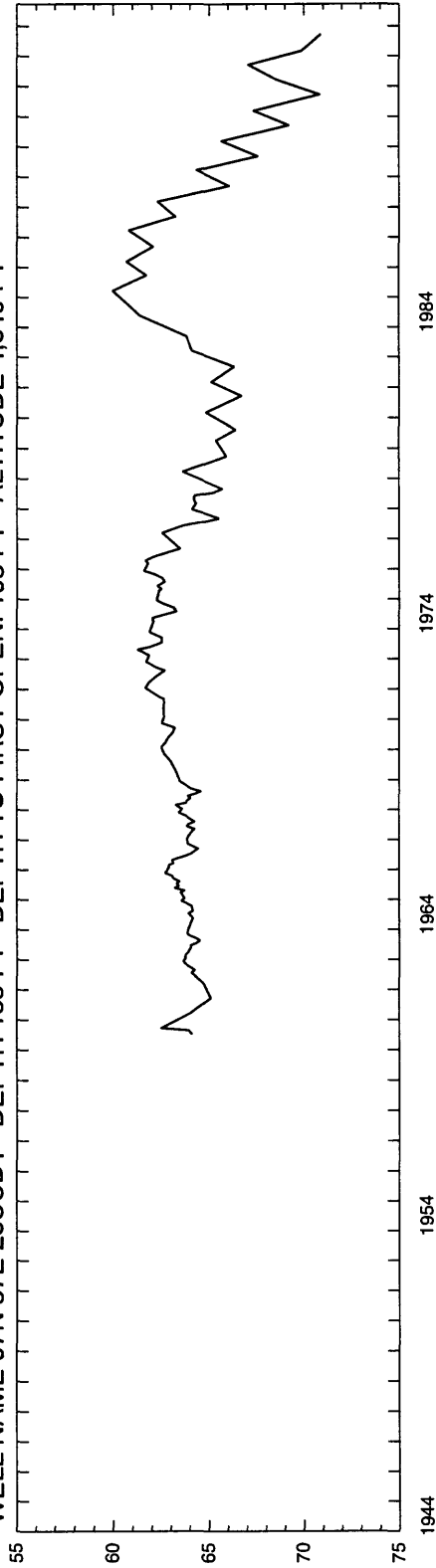


JEFFERSON COUNTY

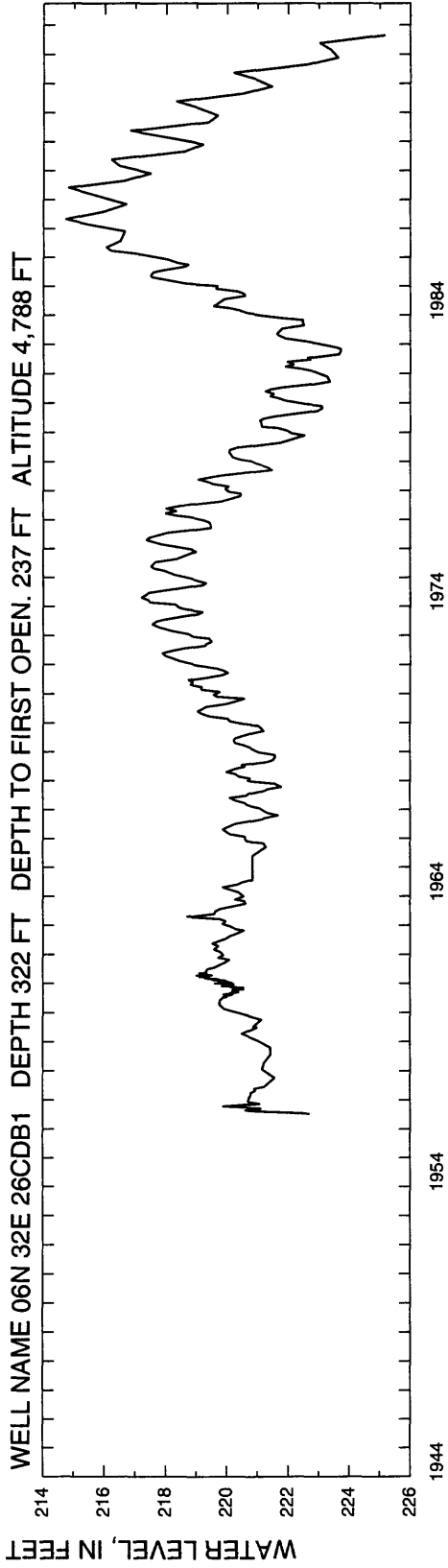
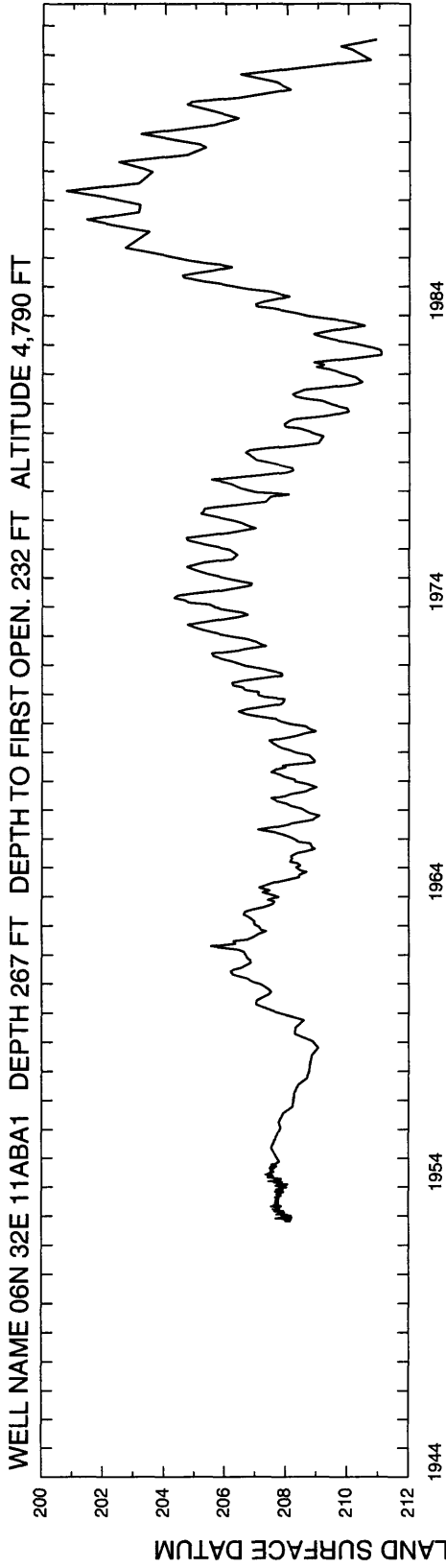
WELL NAME 07N 36E 22ABD4 DEPTH 25 FT DEPTH TO FIRST OPEN. 18 FT ALTITUDE 4,719 FT



WELL NAME 07N 37E 28CCD1 DEPTH 135 FT DEPTH TO FIRST OPEN. 103 FT ALTITUDE 4,849 FT

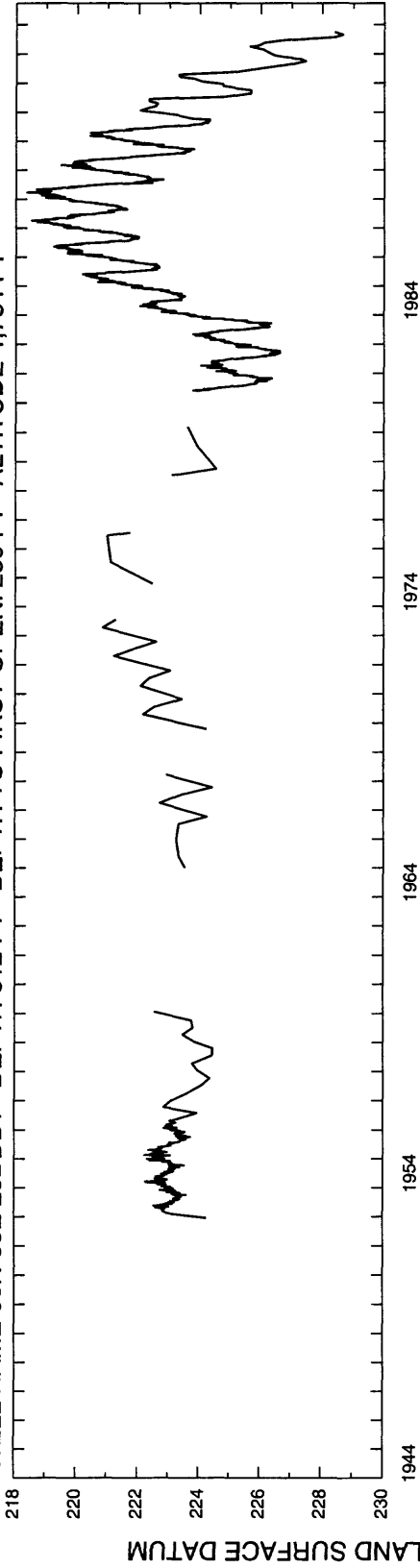


JEFFERSON COUNTY

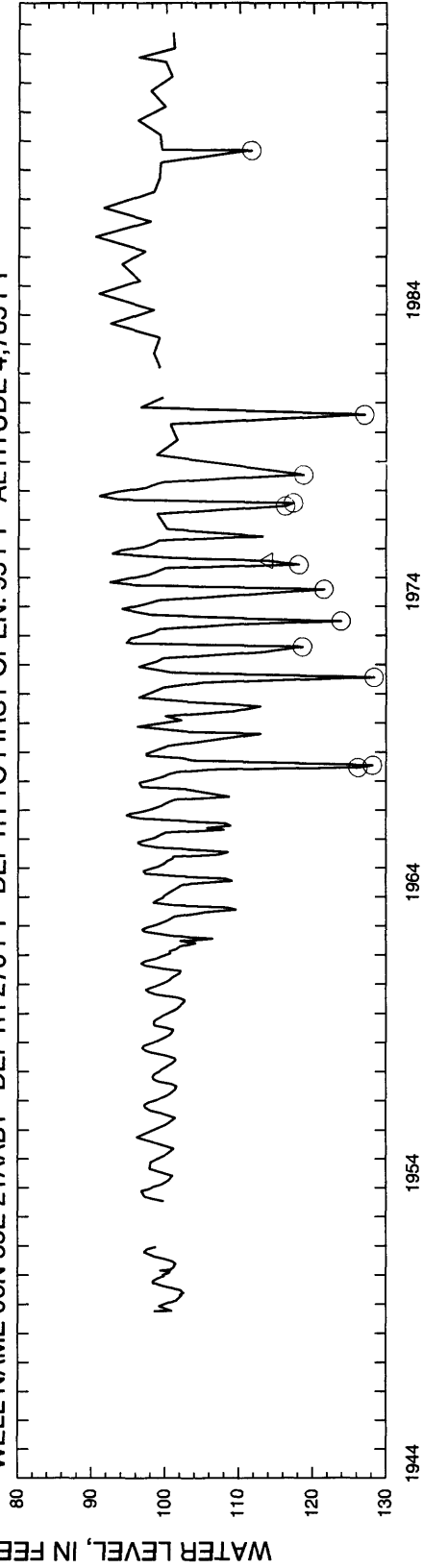


JEFFERSON COUNTY

WELL NAME 06N 33E 26DDB1 DEPTH 312 FT DEPTH TO FIRST OPEN. 250 FT ALTITUDE 4,784 FT

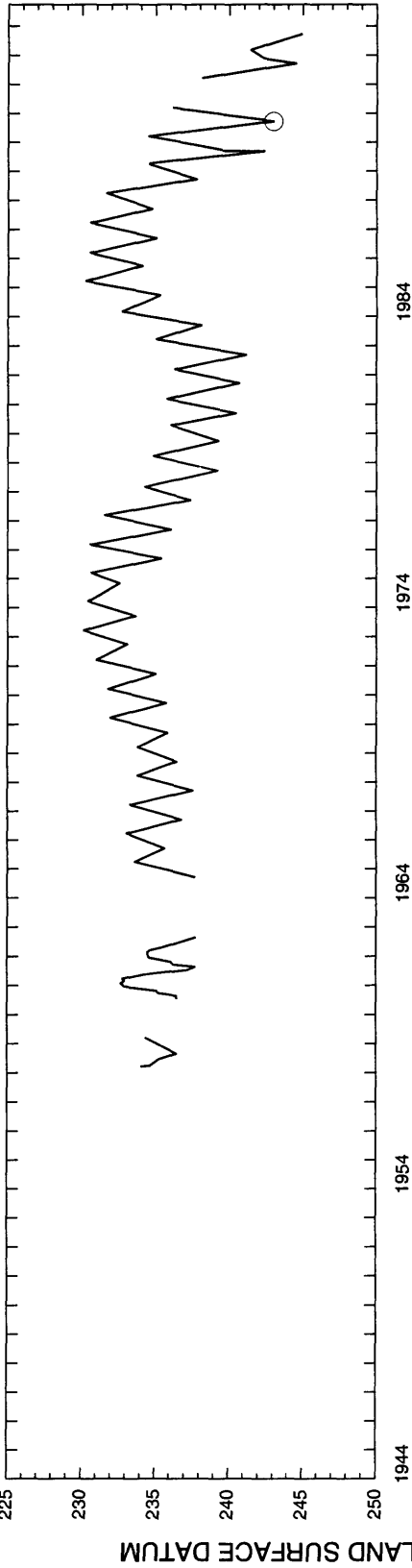


WELL NAME 06N 35E 21AAB1 DEPTH 276 FT DEPTH TO FIRST OPEN. 95 FT ALTITUDE 4,785 FT

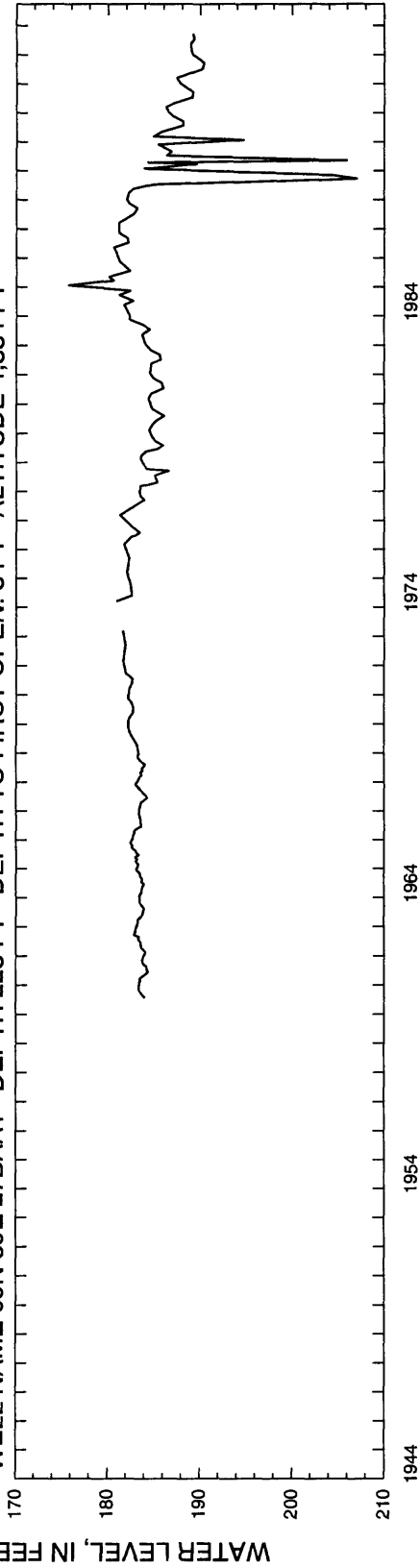


JEFFERSON COUNTY

WELL NAME 06N 35E 27DDA1 DEPTH 260 FT DEPTH TO FIRST OPEN. 8 FT ALTITUDE 4,798 FT

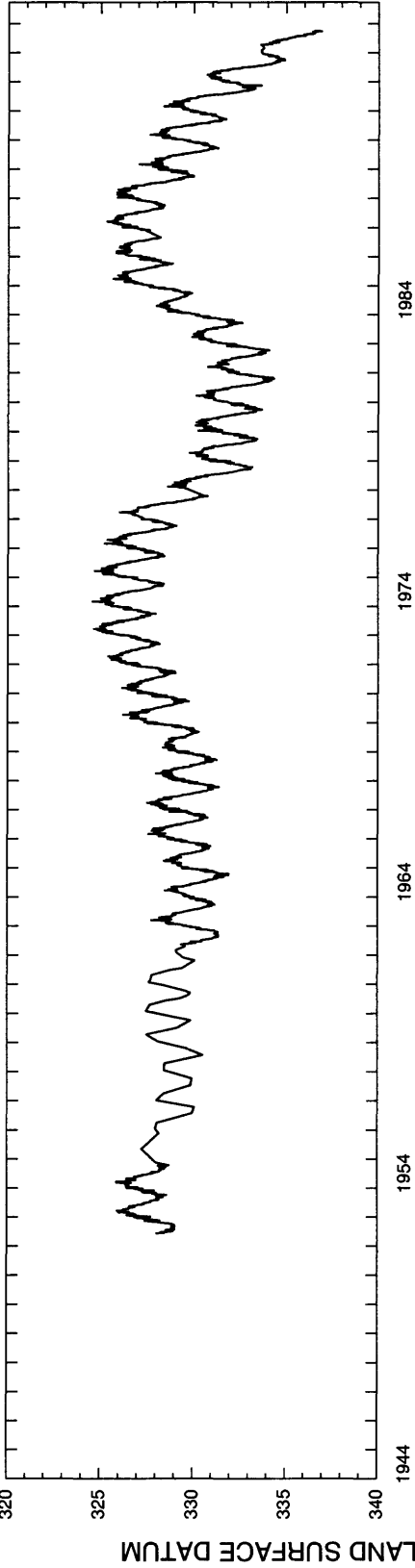


WELL NAME 06N 36E 27BAA1 DEPTH 228 FT DEPTH TO FIRST OPEN. 8 FT ALTITUDE 4,884 FT

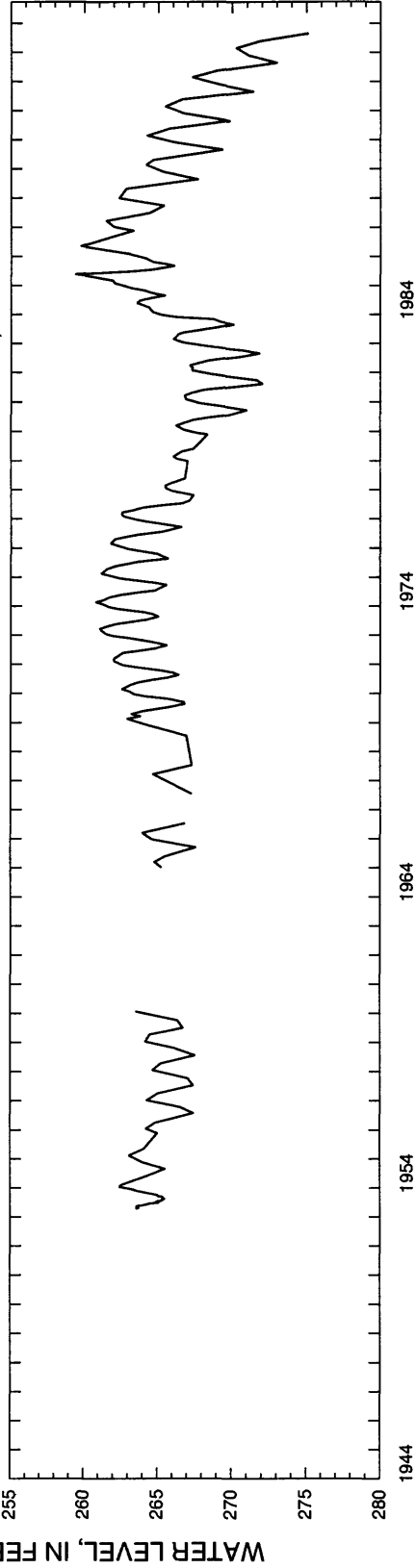


JEFFERSON COUNTY

WELL NAME 05N 32E 36ADD1 DEPTH 406 FT DEPTH TO FIRST OPEN. 360 FT ALTITUDE 4,839 FT

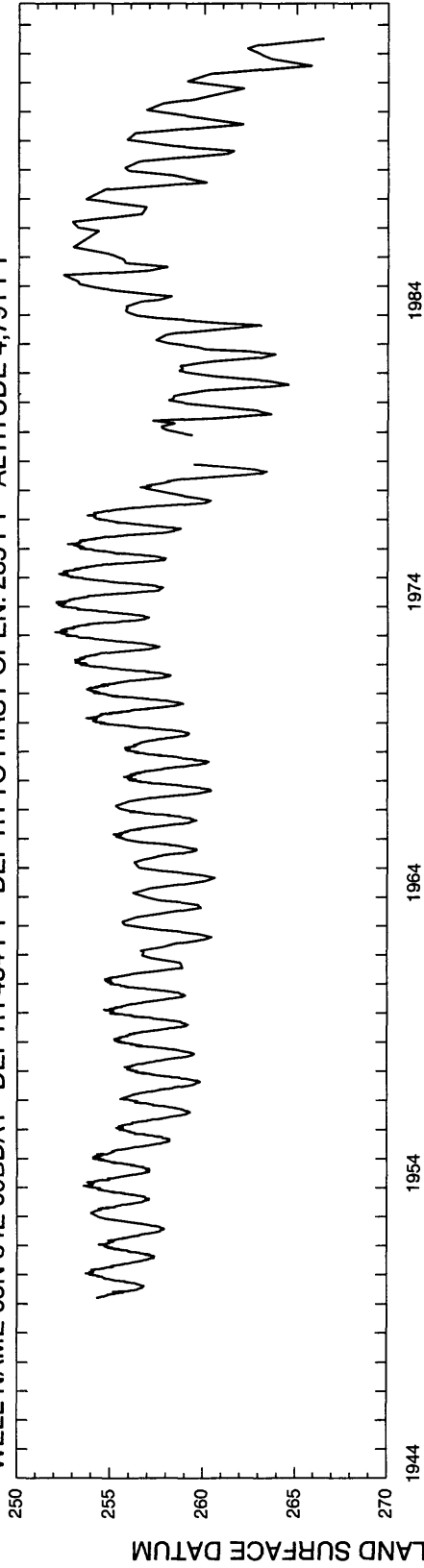


WELL NAME 05N 33E 13BDC1 DEPTH 326 FT DEPTH TO FIRST OPEN. 276 FT ALTITUDE 4,795 FT

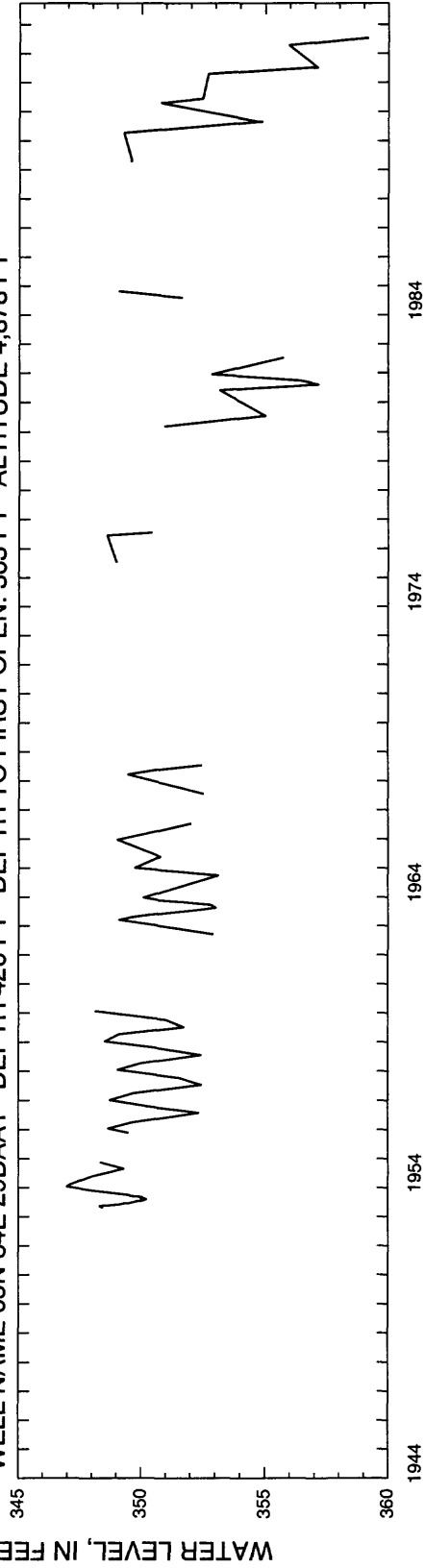


JEFFERSON COUNTY

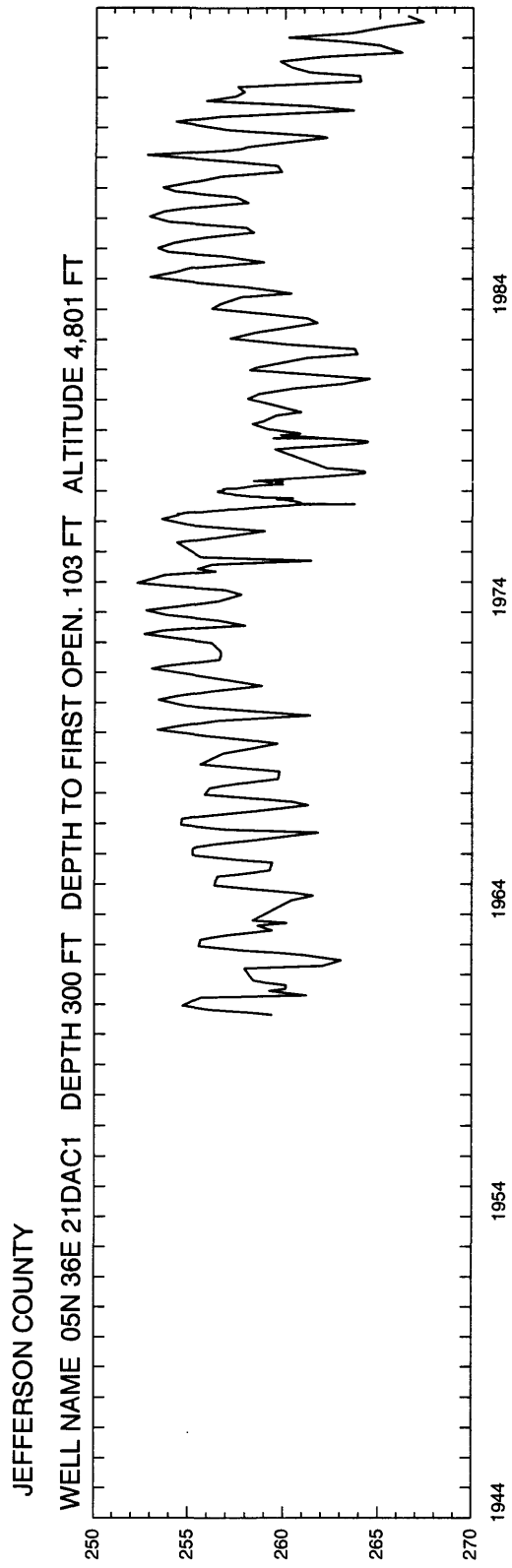
WELL NAME 05N 34E 09BDA1 DEPTH 434 FT DEPTH TO FIRST OPEN. 285 FT ALTITUDE 4,791 FT



WELL NAME 05N 34E 29DAA1 DEPTH 426 FT DEPTH TO FIRST OPEN. 363 FT ALTITUDE 4,878 FT



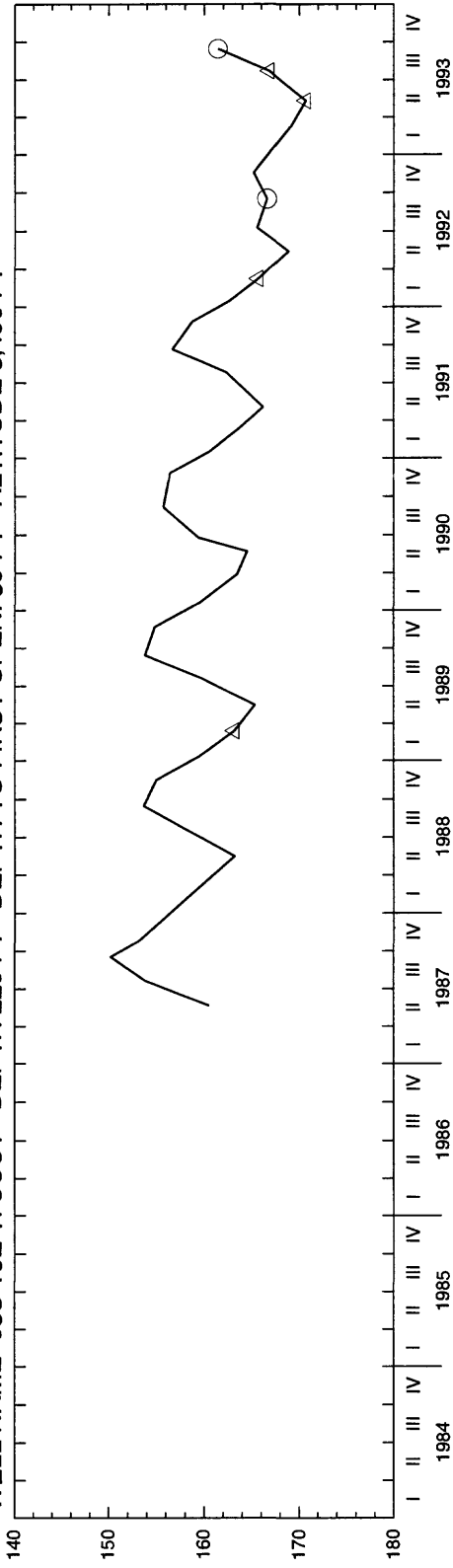
WATER LEVEL, IN FEET BELOW LAND SURFACE DATUM




Jerome

JEROME COUNTY


WELL NAME 08S 16E 17CCC1 DEPTH 220 FT ALTITUDE 3,490 FT



WELL NAME 08S 17E 33DAD2 DEPTH 340 FT ALTITUDE 3,285 FT

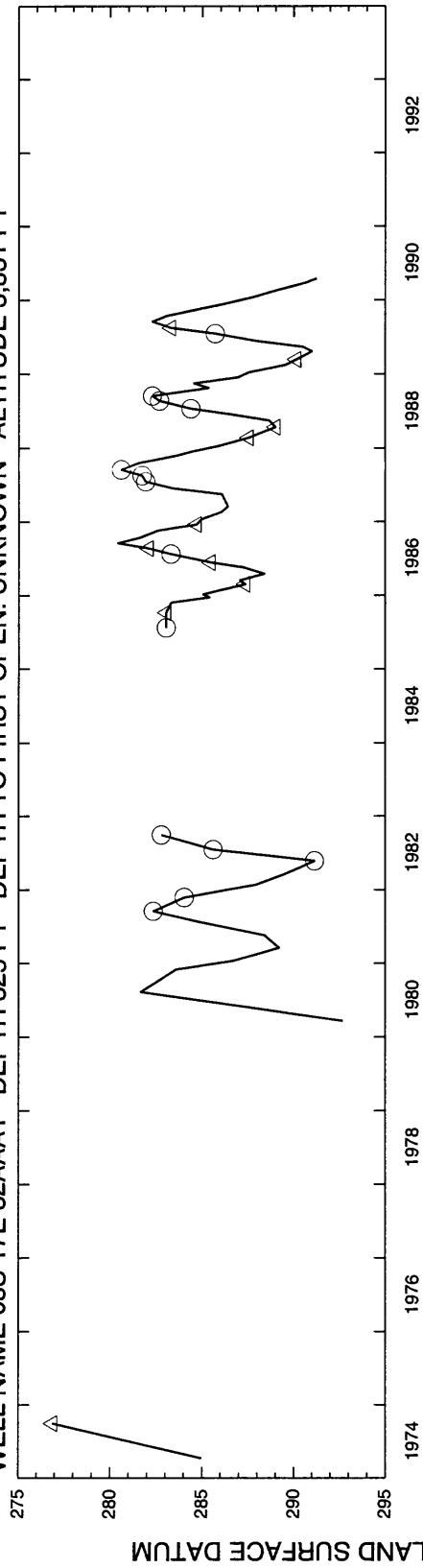


WATER LEVEL, IN FEET BELOW LAND SURFACE DATUM

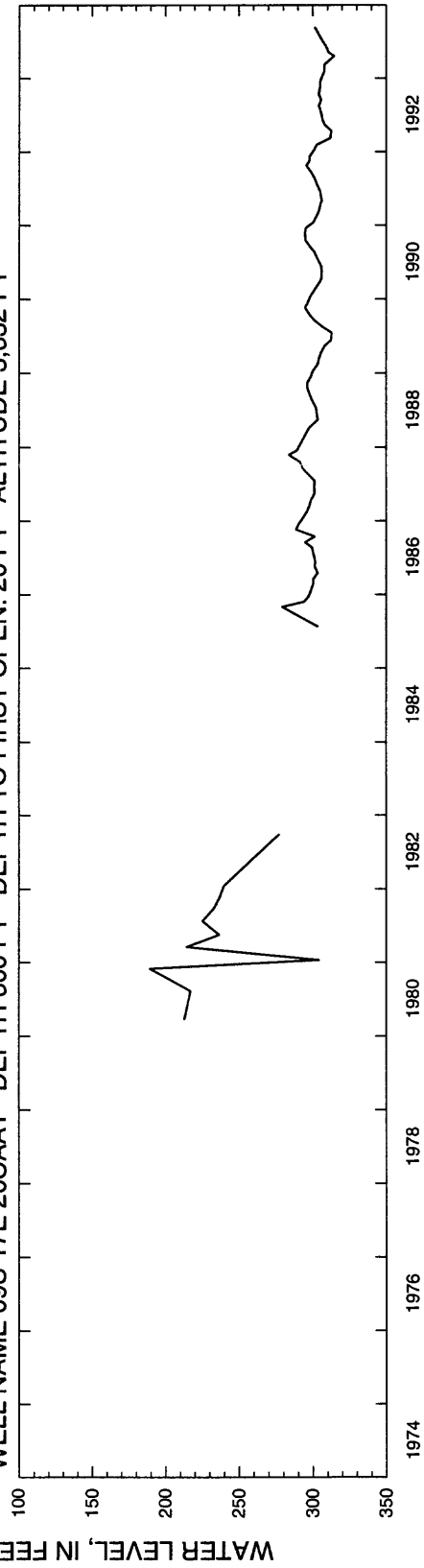


JEROME COUNTY

WELL NAME 08S 17E 32AAA1 DEPTH 325 FT DEPTH TO FIRST OPEN. UNKNOWN ALTITUDE 3,831 FT

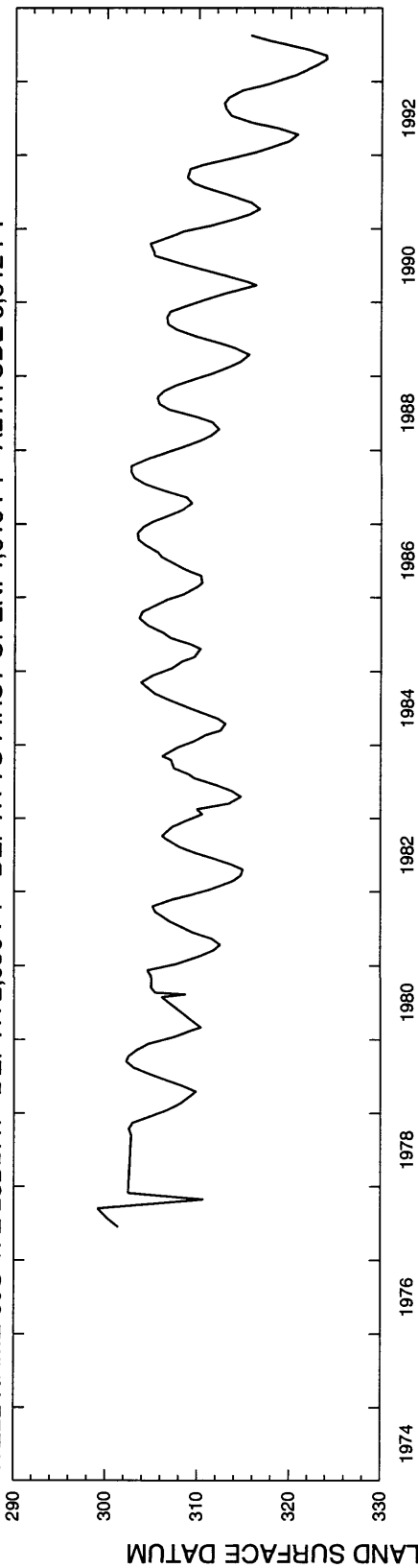


WELL NAME 09S 17E 20CAA1 DEPTH 600 FT DEPTH TO FIRST OPEN. 20 FT ALTITUDE 3,632 FT

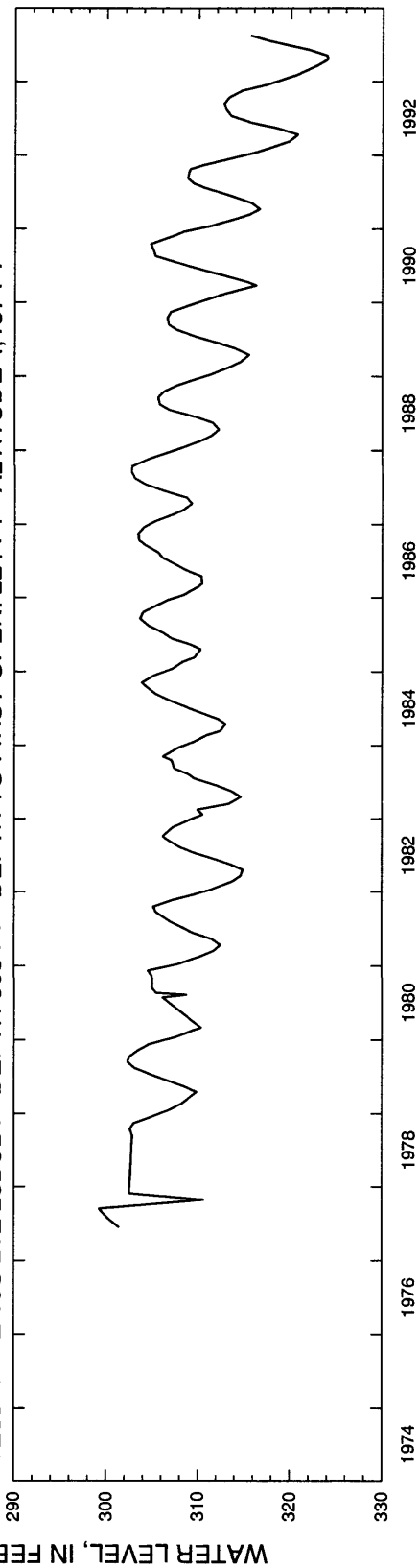


JEROME COUNTY

WELL NAME 09S 17E 28BDA1 DEPTH 2,050 FT DEPTH TO FIRST OPEN. 1,010 FT ALTITUDE 3,612 FT

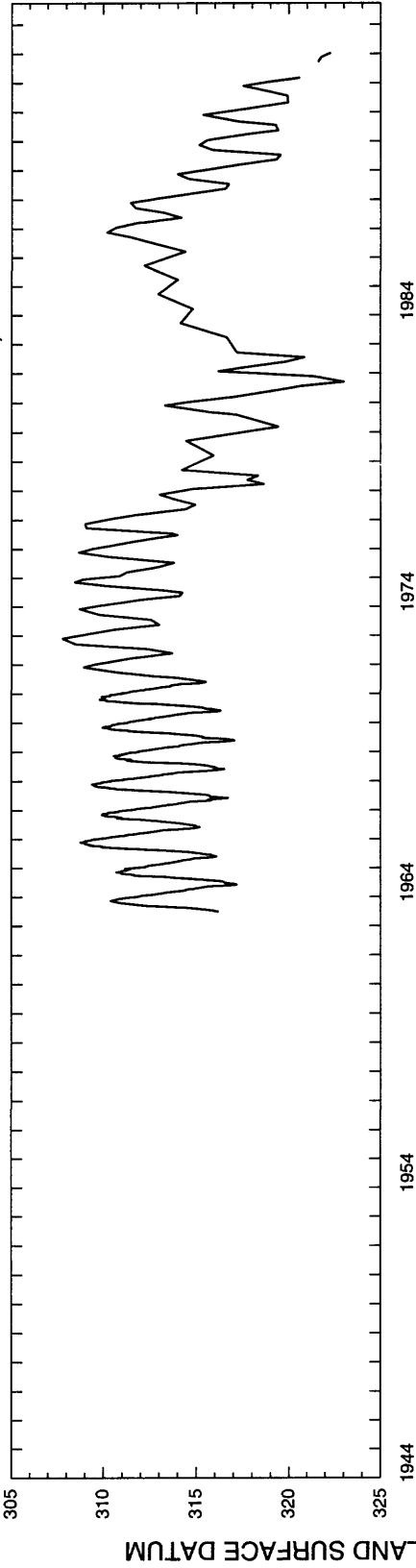


WELL NAME 10S 21E 28BCB1 DEPTH 603 FT DEPTH TO FIRST OPEN. 224 FT ALTITUDE 4,157 FT

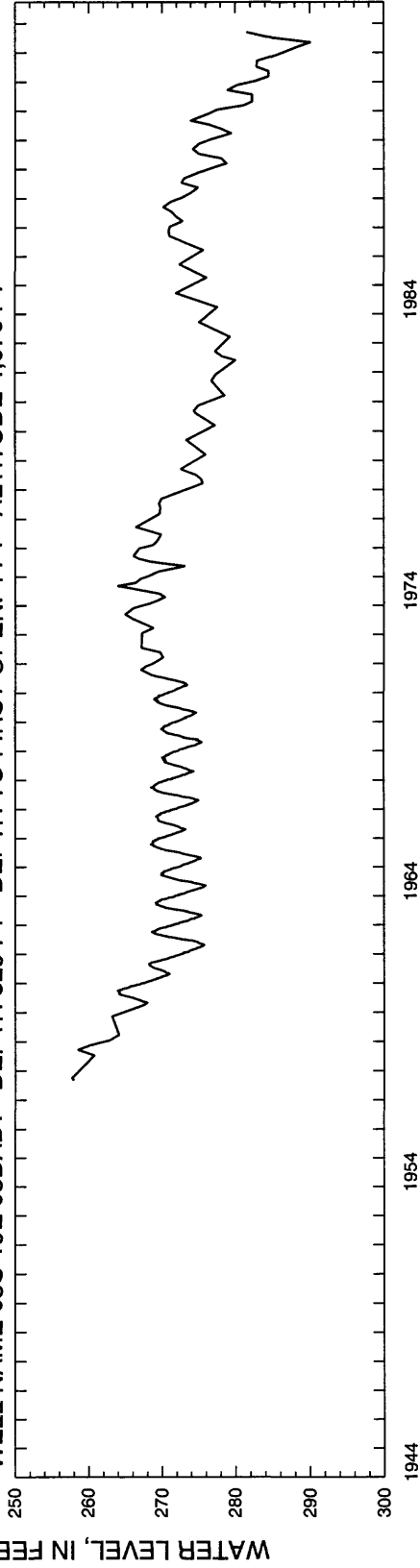


JEROME COUNTY

WELL NAME 07S 17E 06ACA1 DEPTH 345 FT DEPTH TO FIRST OPEN. 322 FT ALTITUDE 3,880 FT

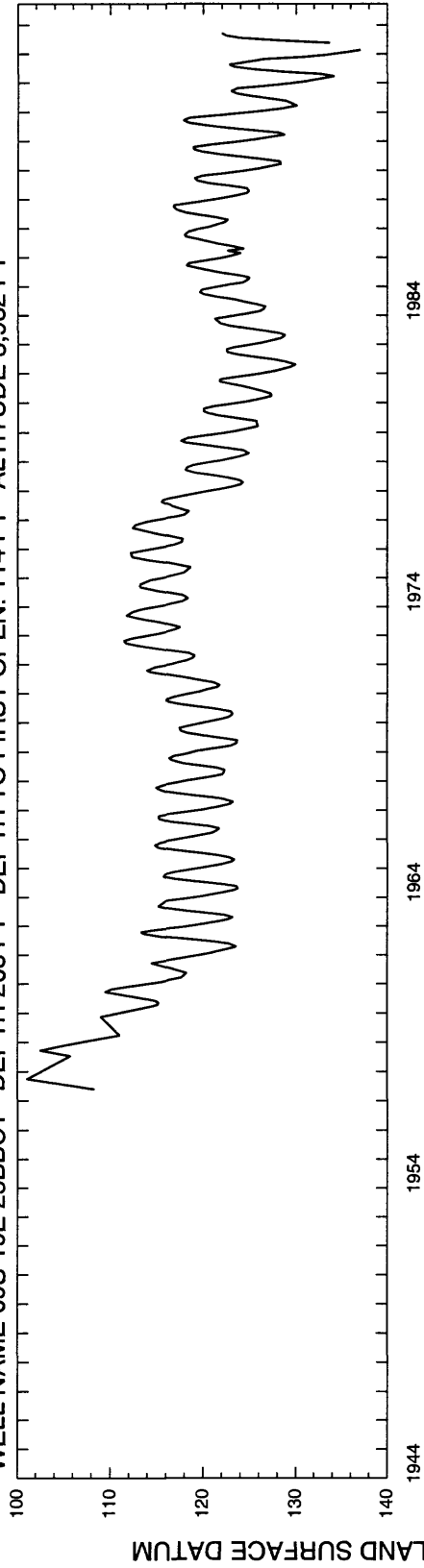


WELL NAME 08S 19E 05DAB1 DEPTH 329 FT DEPTH TO FIRST OPEN. 4 FT ALTITUDE 4,076 FT

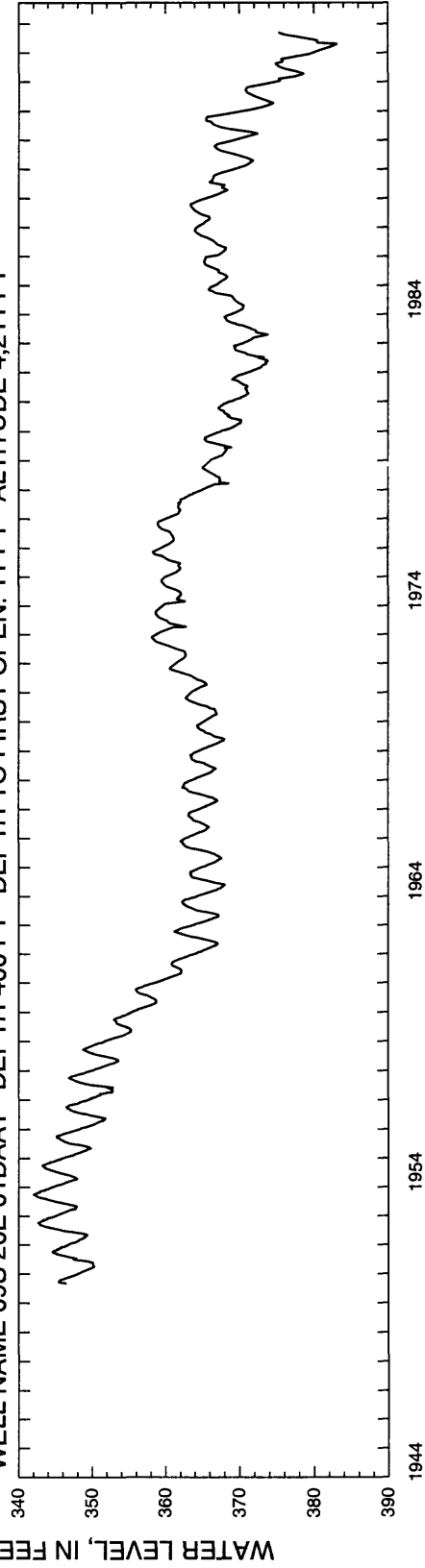


JEROME COUNTY

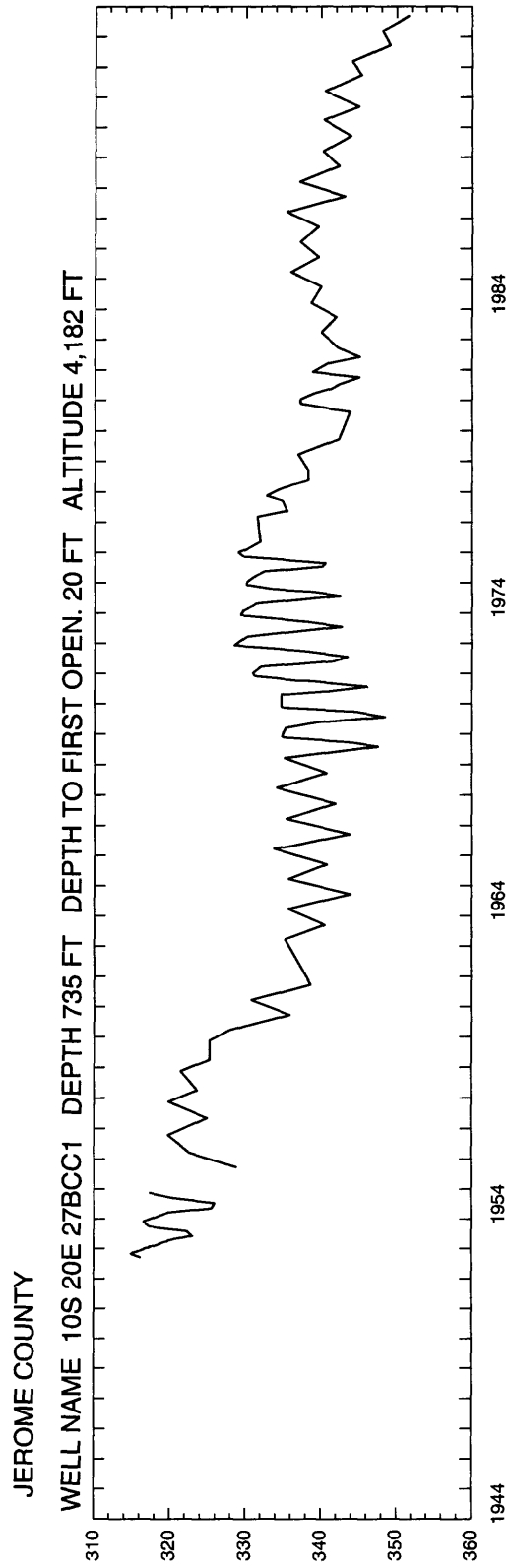
WELL NAME 09S 19E 25BBC1 DEPTH 208 FT DEPTH TO FIRST OPEN. 114 FT ALTITUDE 3,932 FT



WELL NAME 09S 20E 01DAA1 DEPTH 400 FT DEPTH TO FIRST OPEN. 11 FT ALTITUDE 4,211 FT

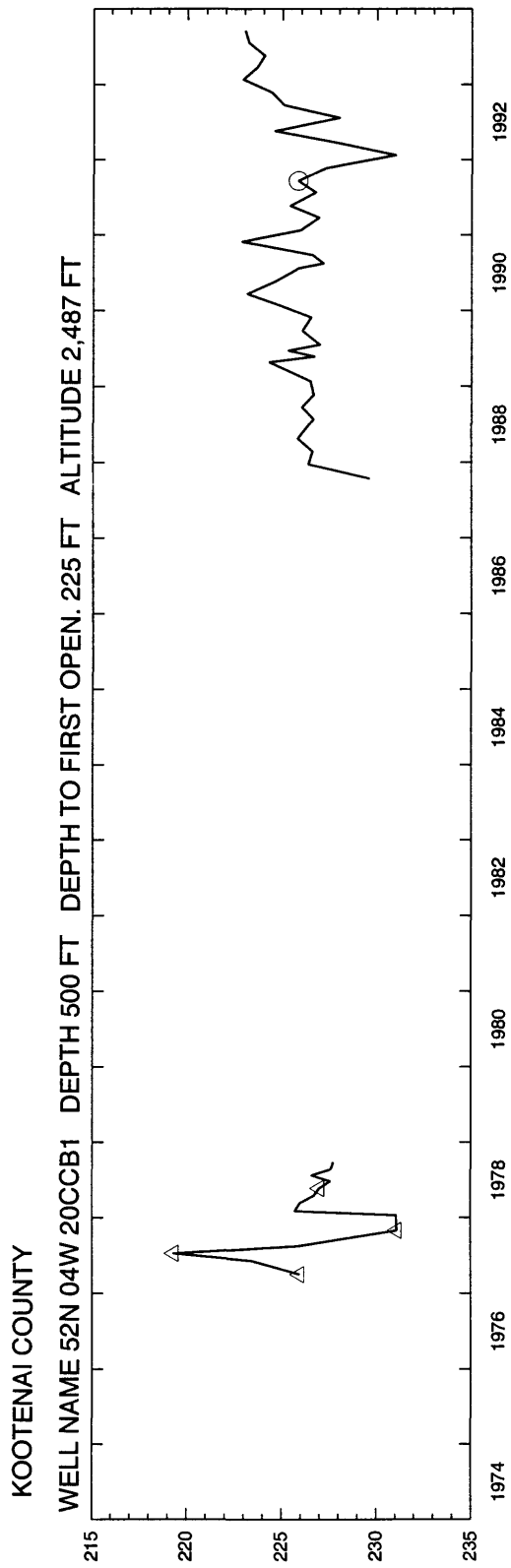


WATER LEVEL, IN FEET BELOW LAND SURFACE DATUM

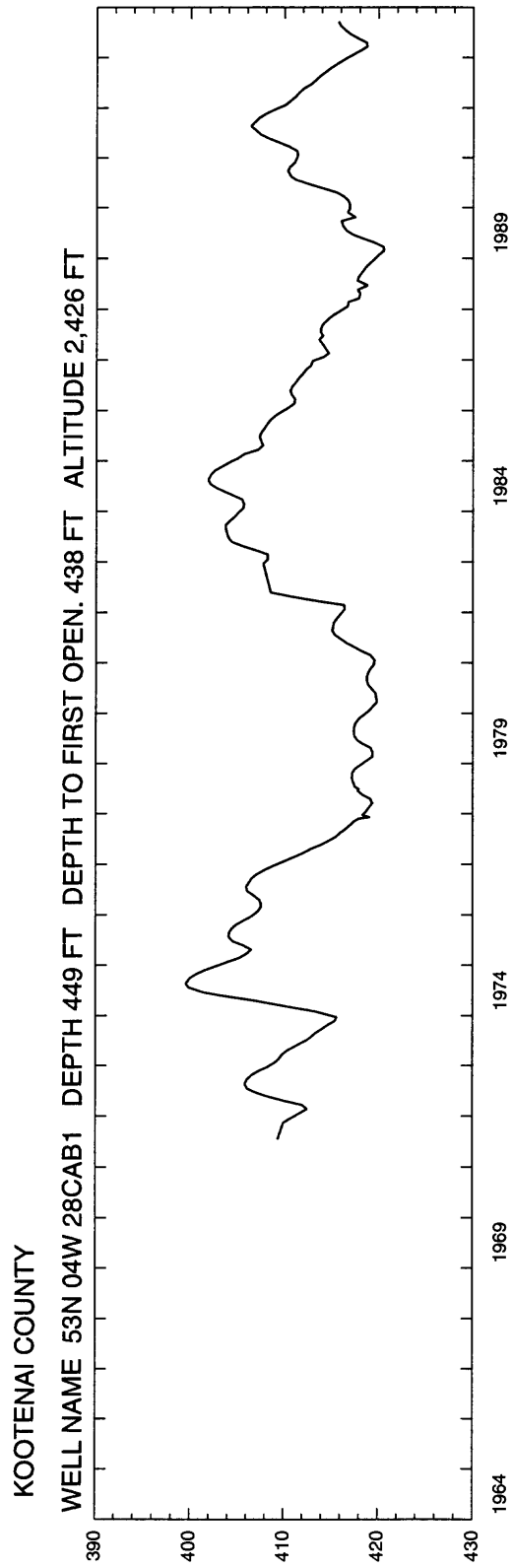


Kootenai

WATER LEVEL, IN FEET BELOW LAND SURFACE DATUM

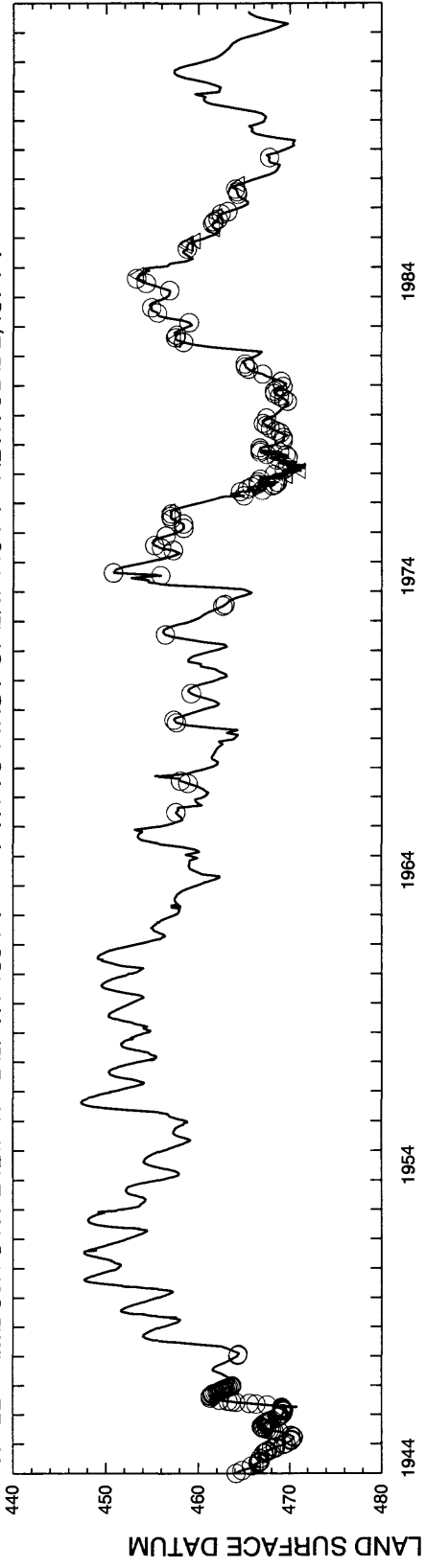


WATER LEVEL, IN FEET BELOW LAND SURFACE DATUM

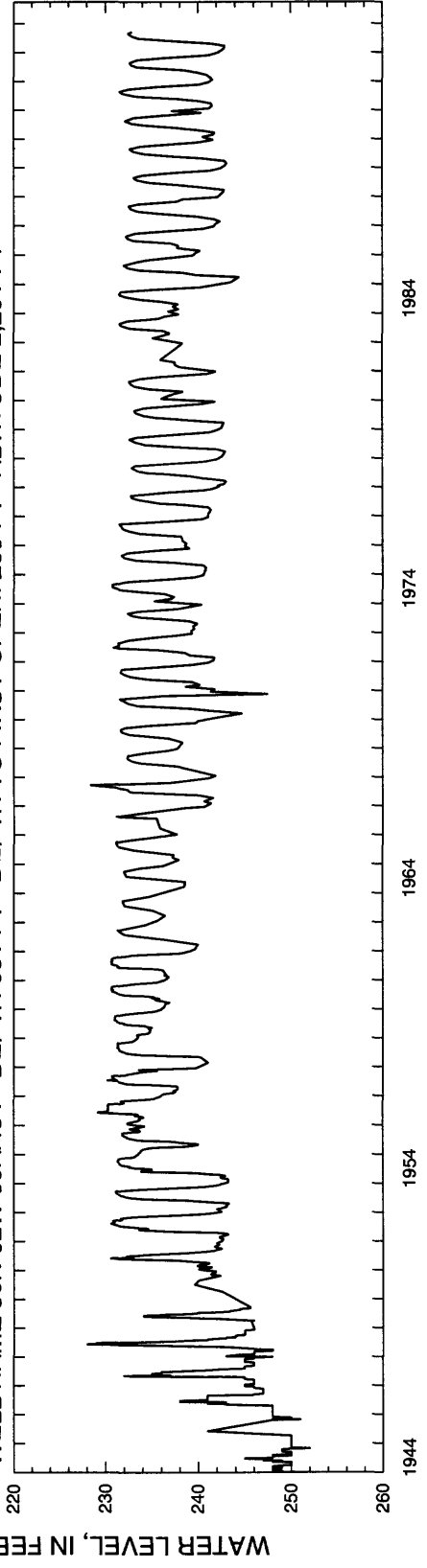


KOOTENAI COUNTY

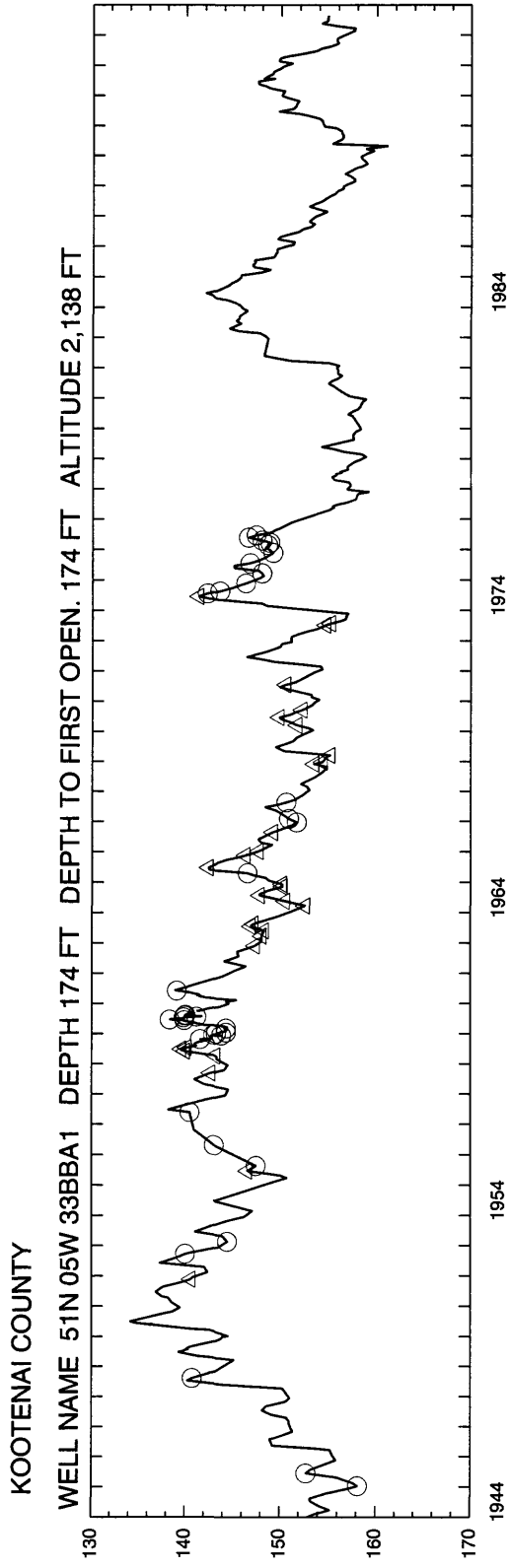
WELL NAME 53N 04W 24BBA1 DEPTH 485 FT DEPTH TO FIRST OPEN. 446 FT ALTITUDE 2,487 FT



WELL NAME 53N 02W 09AAC1 DEPTH 331 FT DEPTH TO FIRST OPEN. 280 FT ALTITUDE 2,291 FT



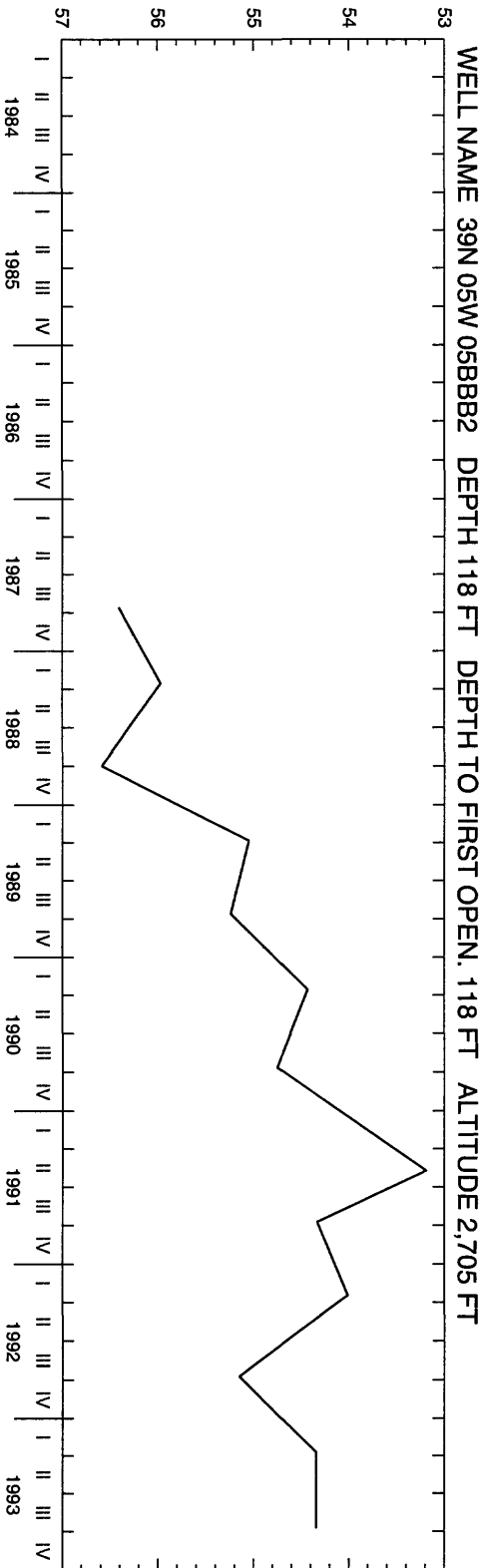
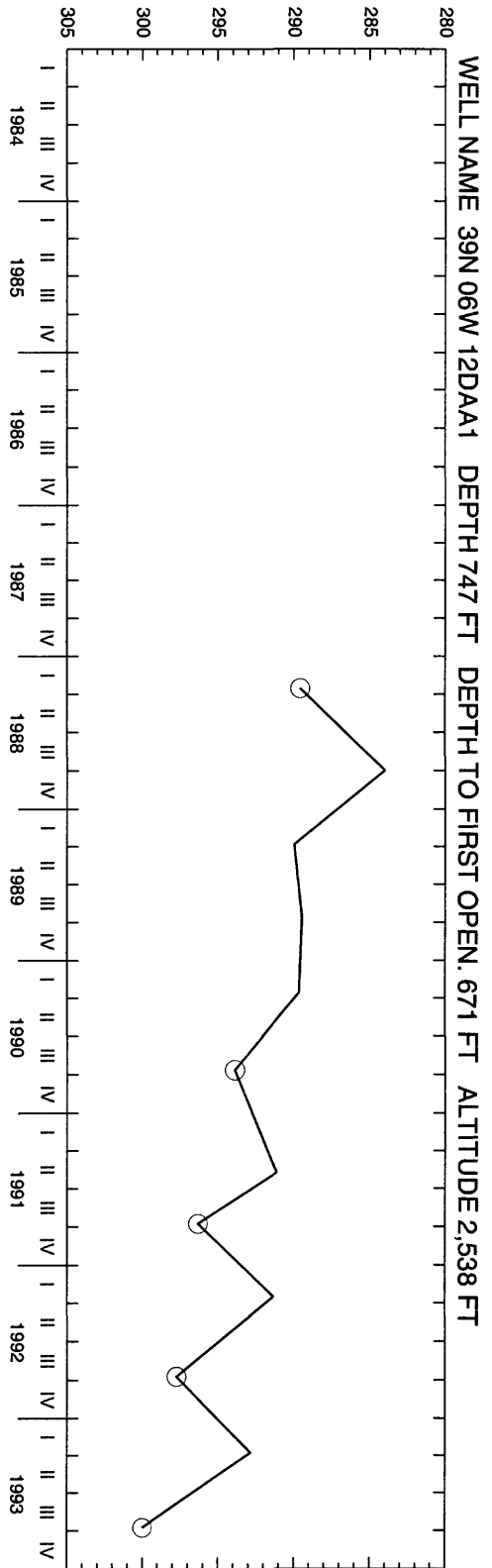
WATER LEVEL, IN FEET BELOW LAND SURFACE DATUM



Latah

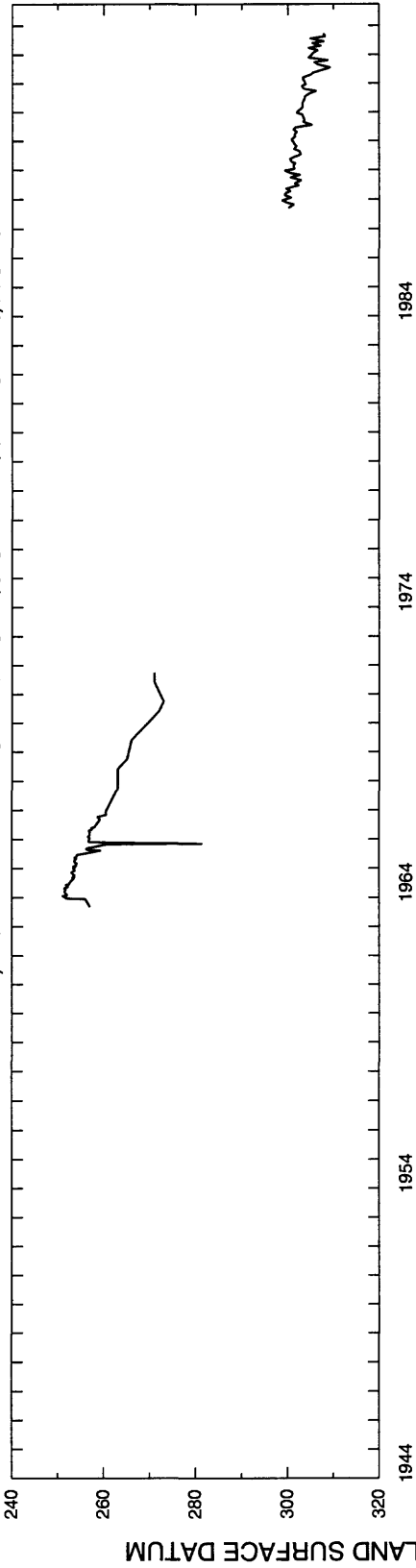
WATER LEVEL, IN FEET BELOW LAND SURFACE DATUM

LATAH COUNTY

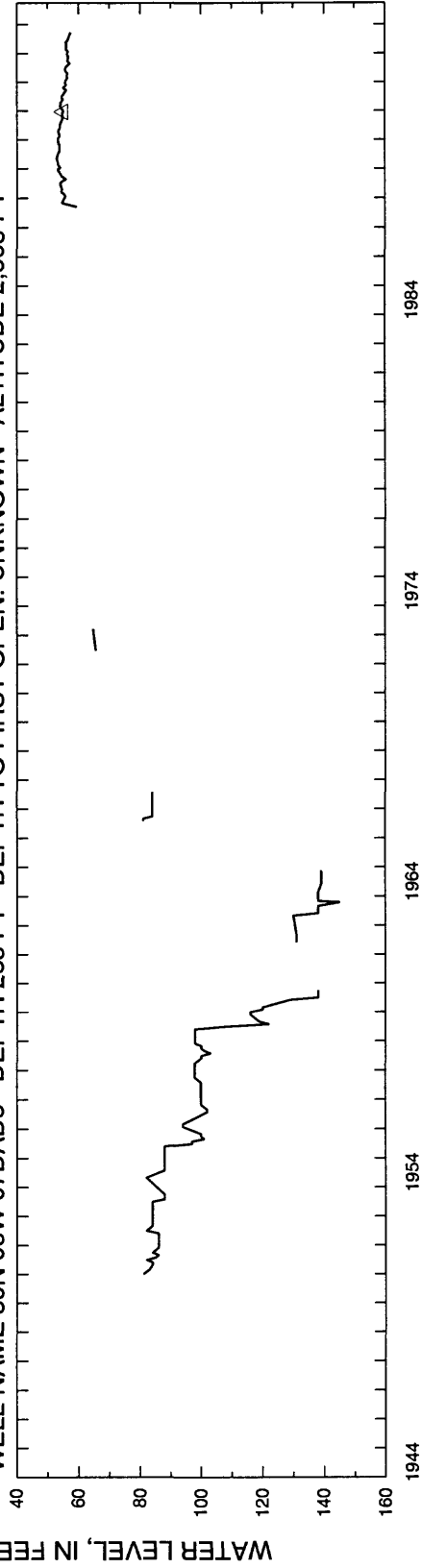


LATAH COUNTY

WELL NAME 39N 05W 07CBB1 DEPTH 1,336 FT DEPTH TO FIRST OPEN. 891 FT ALTITUDE 2,558 FT




WELL NAME 39N 05W 07DAD3 DEPTH 235 FT DEPTH TO FIRST OPEN. UNKNOWN ALTITUDE 2,568 FT




Lemhi

LEMHI COUNTY

WELL NAME 18N 24E 28DCC1 DEPTH 100 FT DEPTH TO FIRST OPEN. 66 FT ALTITUDE 5,184 FT




WELL NAME 16N 21E 31CCA1 DEPTH 43 FT DEPTH TO FIRST OPEN. UNKNOWN ALTITUDE 4,717 FT

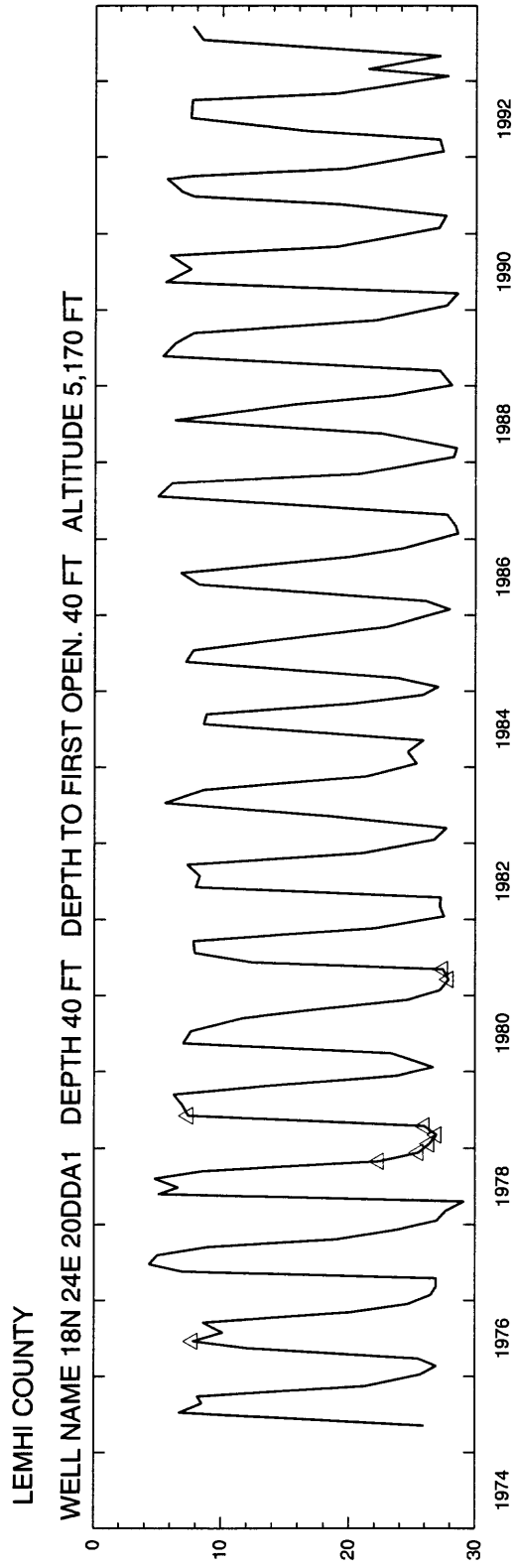


WATER LEVEL, IN FEET BELOW LAND SURFACE DATUM

WATER LEVEL, IN FEET BELOW LAND SURFACE DATUM

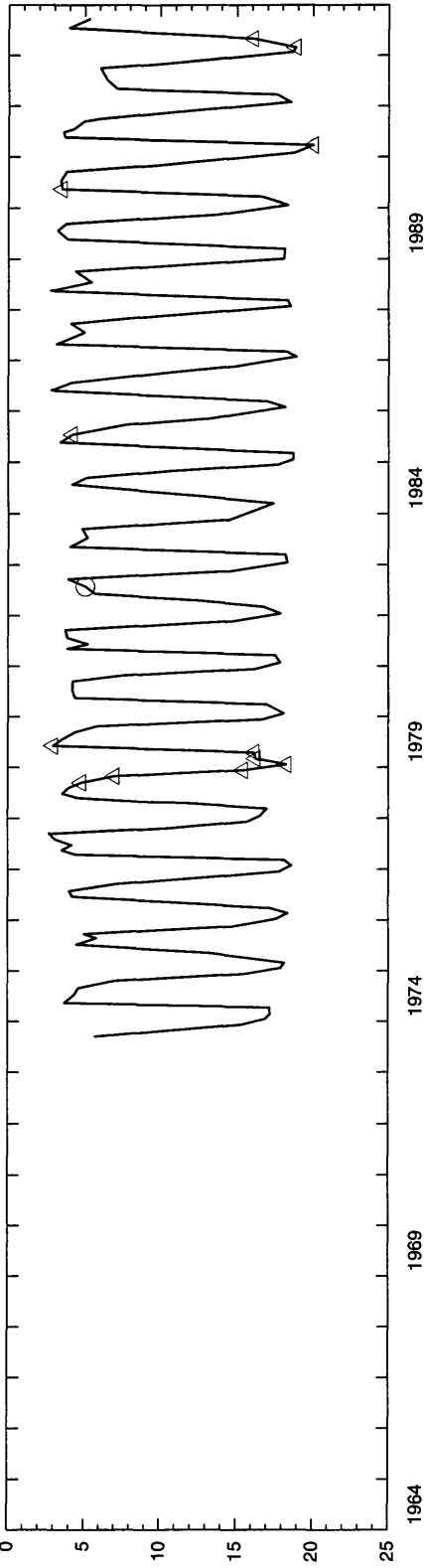


WATER LEVEL, IN FEET BELOW LAND SURFACE DATUM

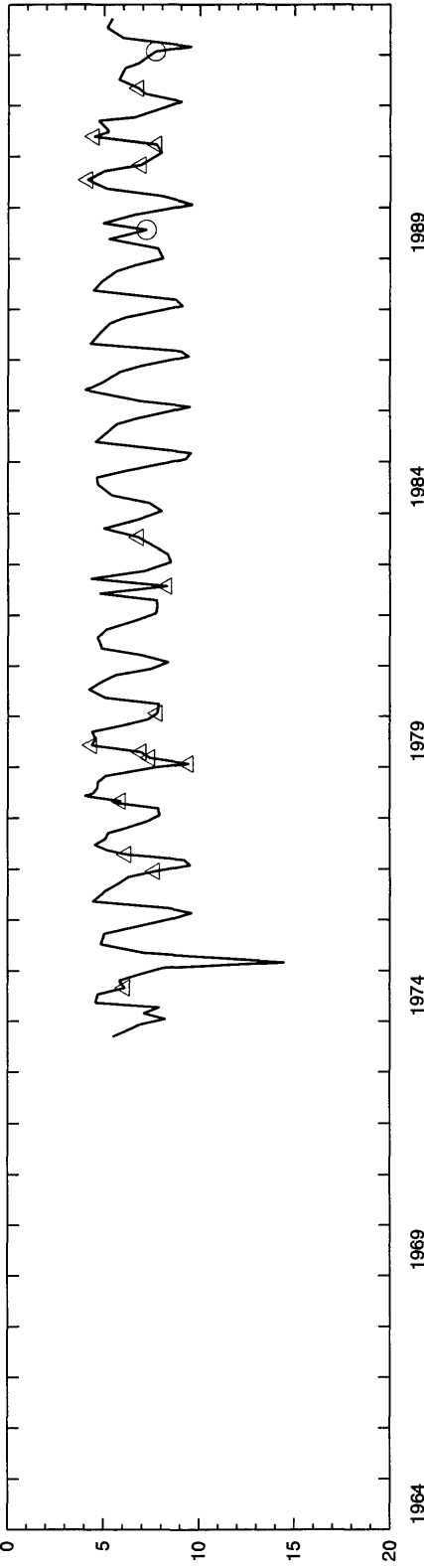


LEMHI COUNTY

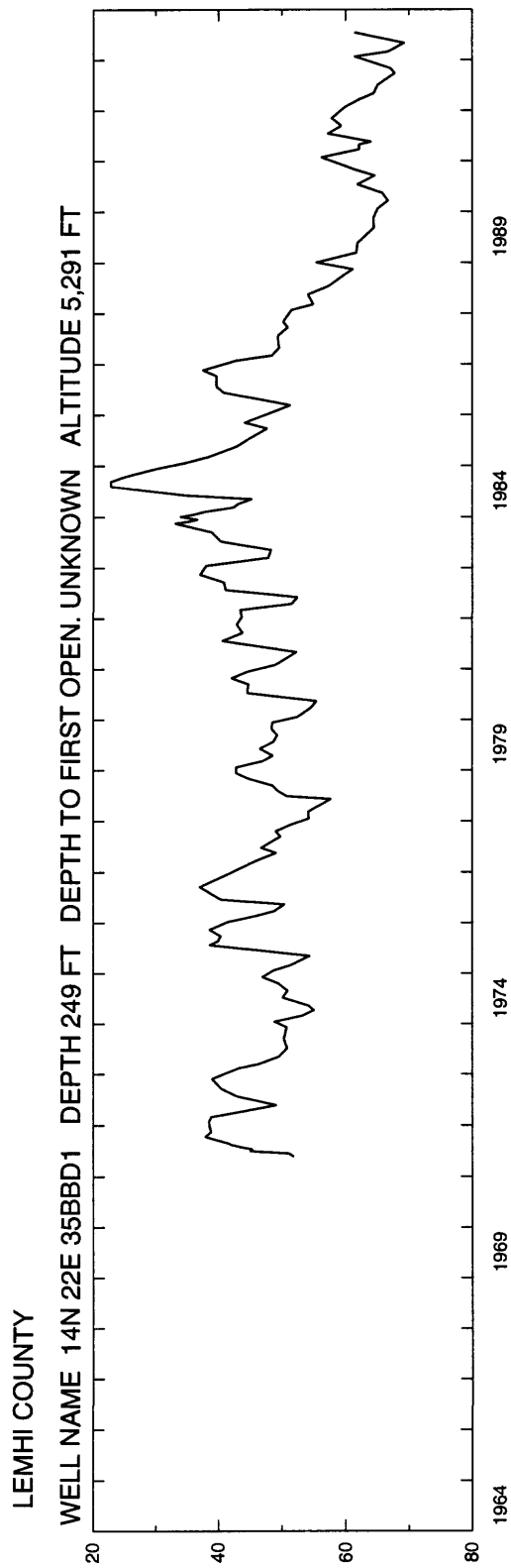
WELL NAME 21N 22E 15BAC1 DEPTH 37 FT DEPTH TO FIRST OPEN. 26 FT ALTITUDE 4,045 FT



WELL NAME 21N 22E 31DAA1 DEPTH 33 FT DEPTH TO FIRST OPEN. 33 FT ALTITUDE 4,030 FT



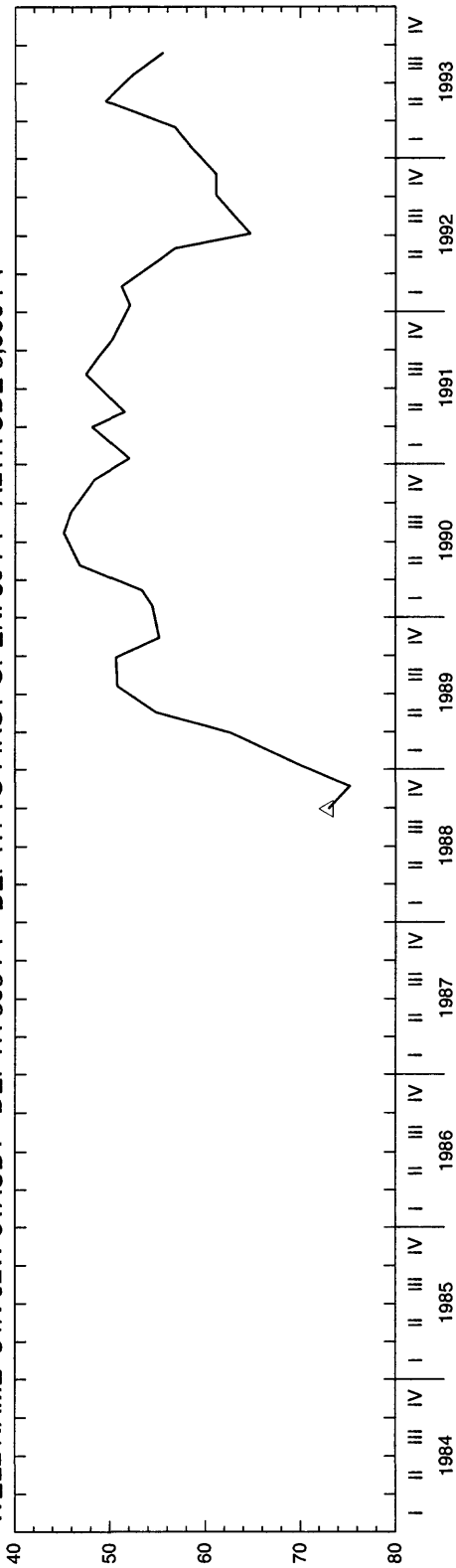
WATER LEVEL, IN FEET BELOW LAND SURFACE DATUM



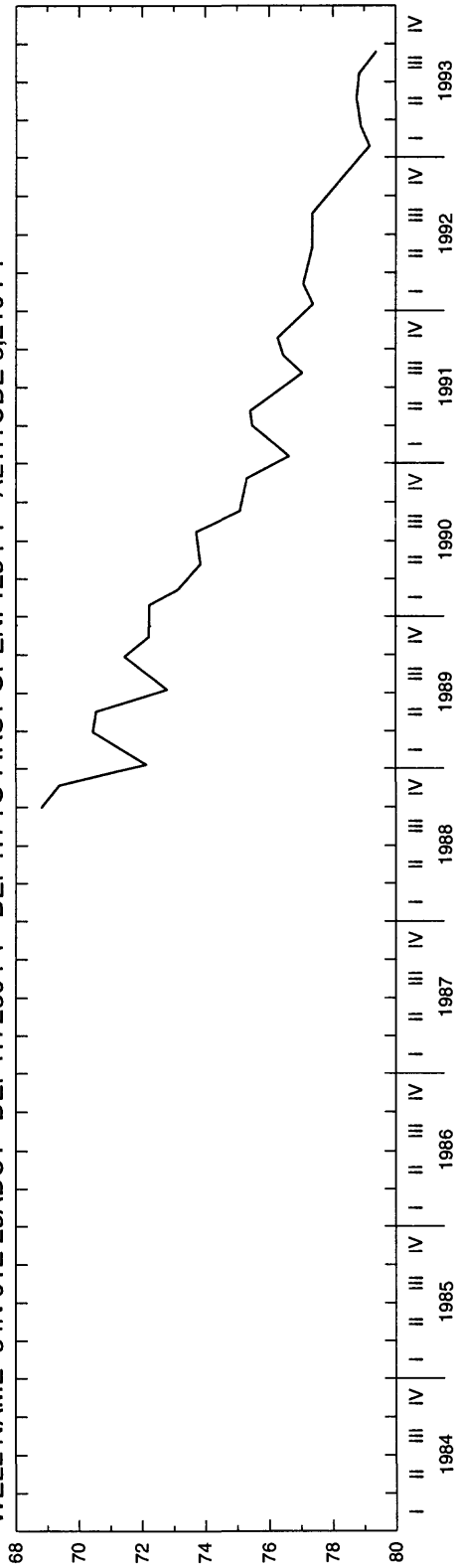
Lewis

LEWIS COUNTY

WELL NAME 34N 02W 31ACD1 DEPTH 363 FT DEPTH TO FIRST OPEN. 80 FT ALTITUDE 3,990 FT



WELL NAME 34N 01E 25ADC1 DEPTH 230 FT DEPTH TO FIRST OPEN. 125 FT ALTITUDE 3,210 FT

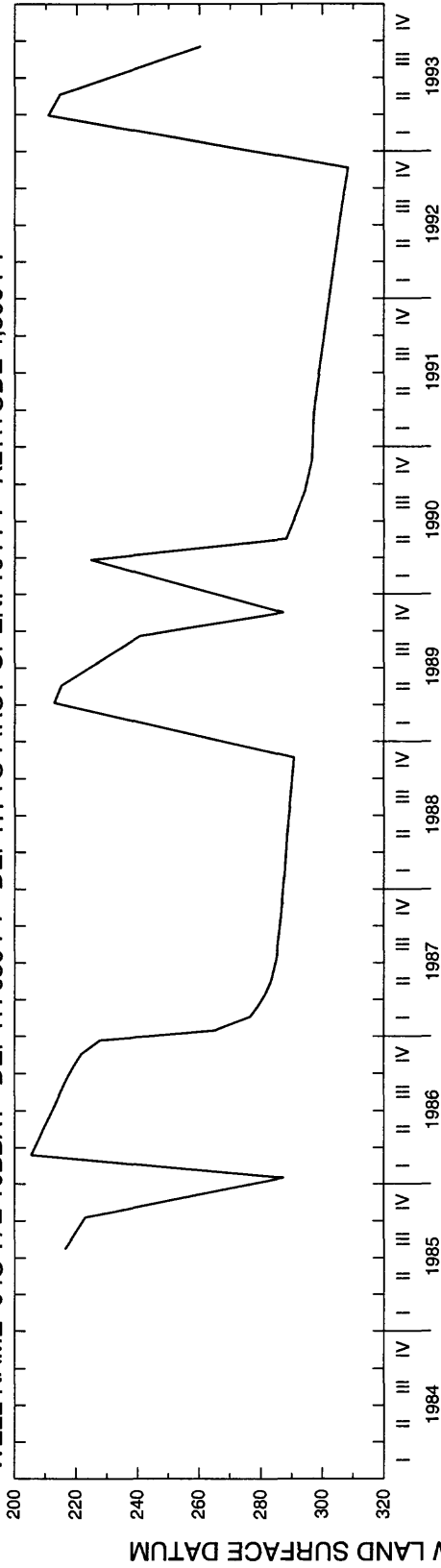


WATER LEVEL, IN FEET BELOW LAND SURFACE DATUM

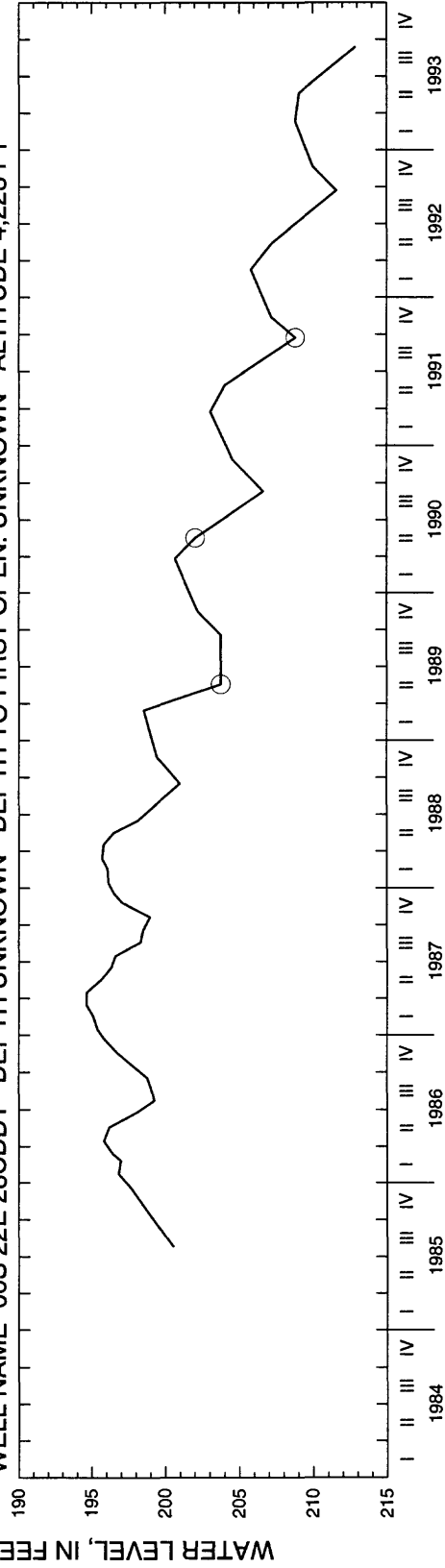
Lincoln

LINCOLN COUNTY

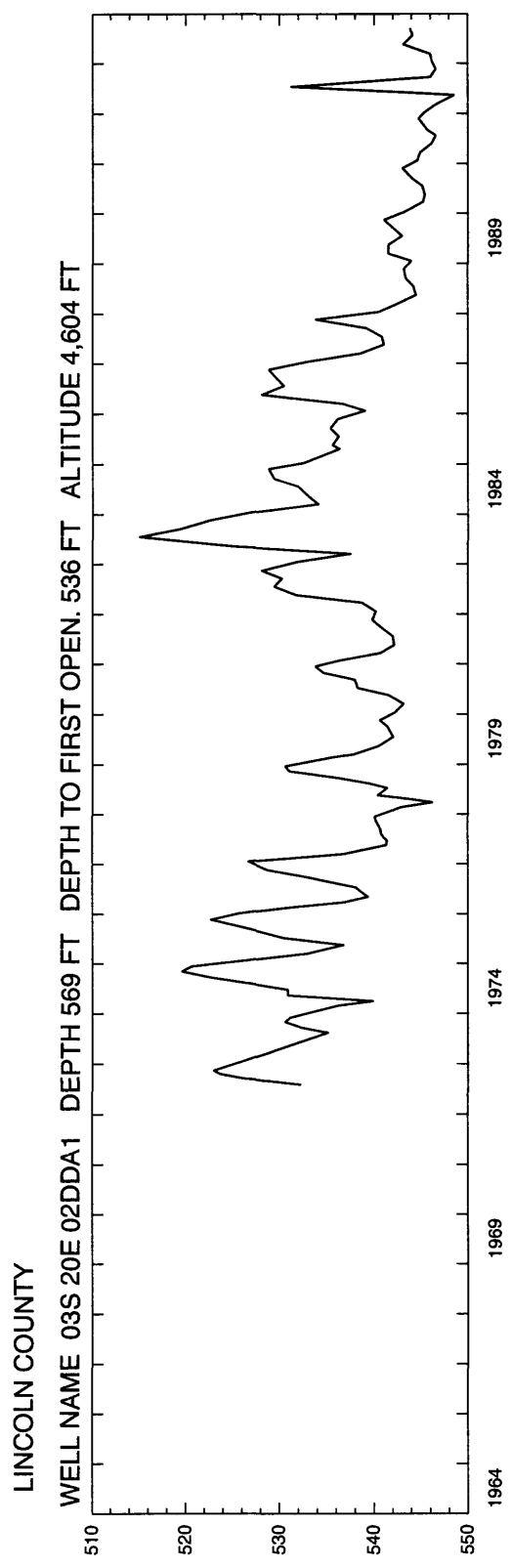
WELL NAME 04S 17E 10BBA1 DEPTH 650 FT DEPTH TO FIRST OPEN. 164 FT ALTITUDE 4,500 FT



WELL NAME 06S 22E 28CDD1 DEPTH UNKNOWN DEPTH TO FIRST OPEN. UNKNOWN ALTITUDE 4,223 FT

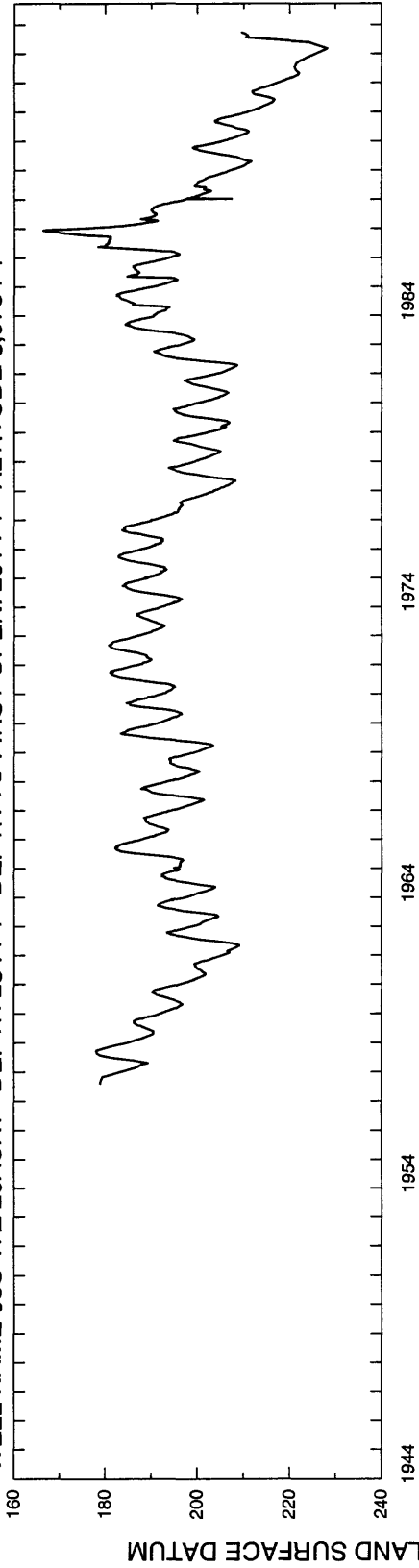


WATER LEVEL, IN FEET BELOW LAND SURFACE DATUM

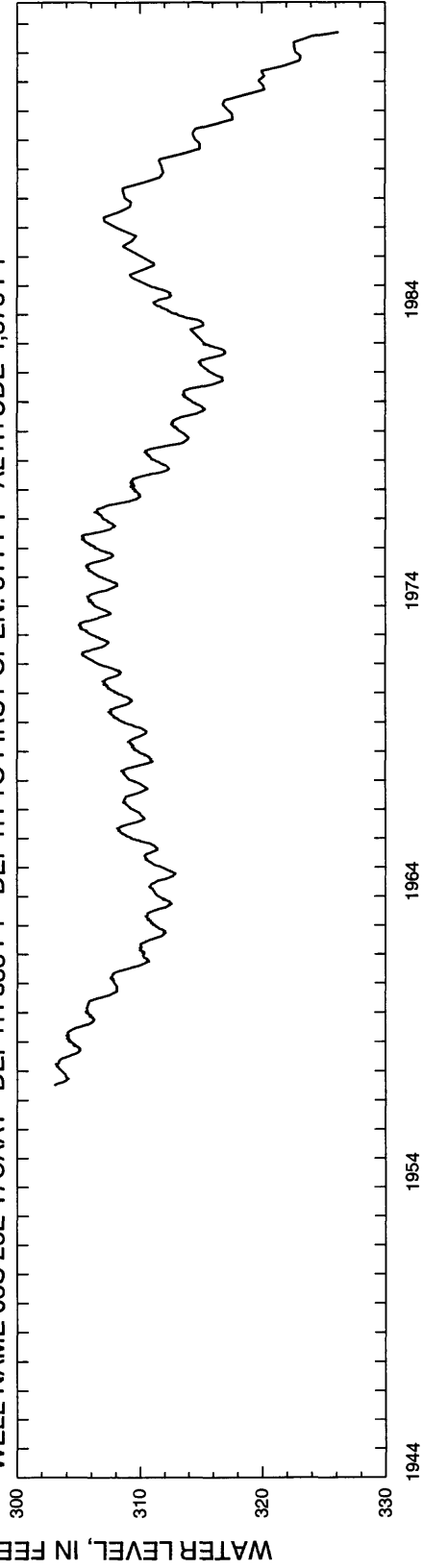


LINCOLN COUNTY


WELL NAME 05S 17E 26ACA1 DEPTH 254 FT DEPTH TO FIRST OPEN. 201 FT ALTITUDE 3,973 FT



WELL NAME 05S 23E 17CAA1 DEPTH 333 FT DEPTH TO FIRST OPEN. 311 FT ALTITUDE 4,375 FT




WATER LEVEL, IN FEET BELOW LAND SURFACE DATUM



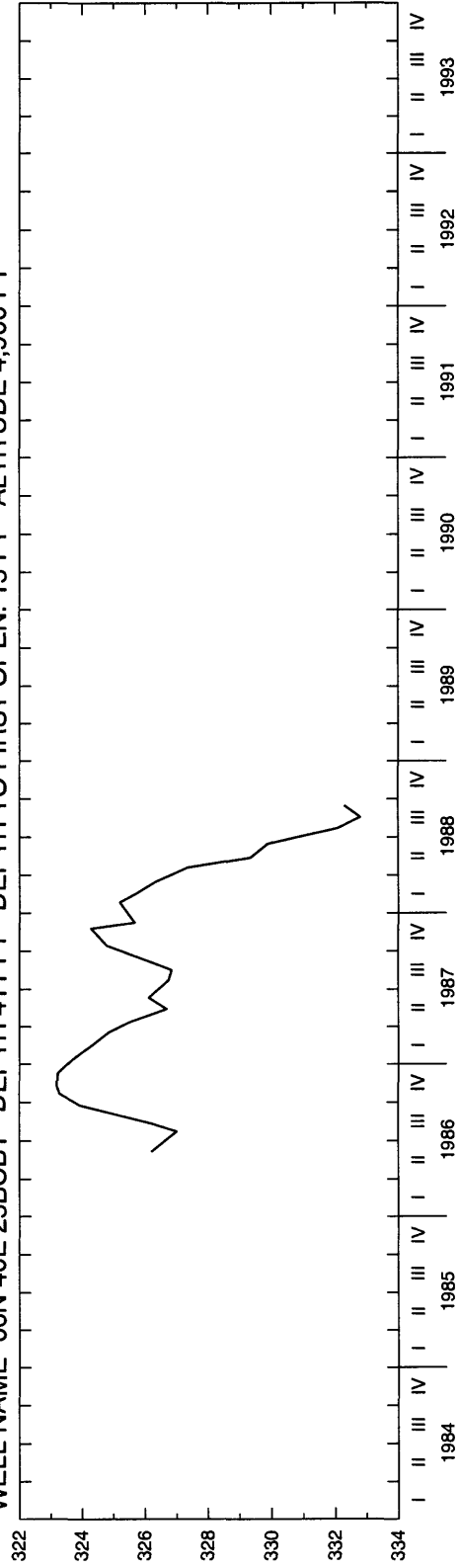
Madison

MADISON COUNTY

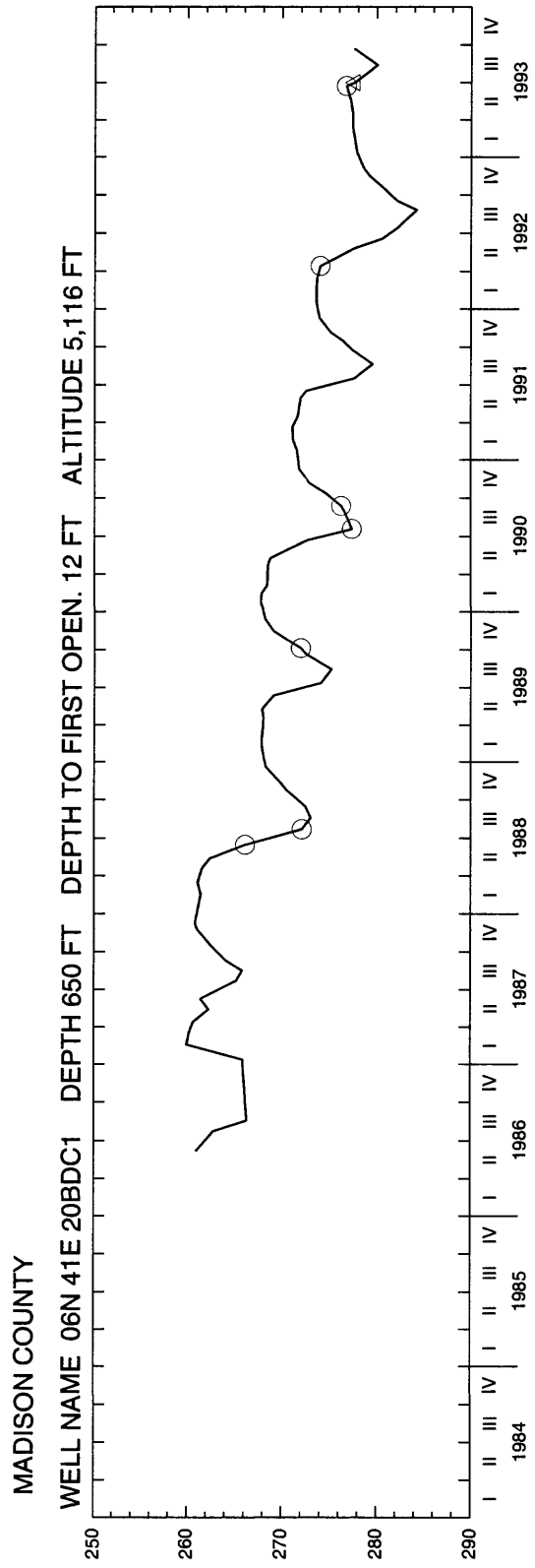
WELL NAME 06N 40E 15AAA1 DEPTH 53 FT DEPTH TO FIRST OPEN. UNKNOWN ALTITUDE 4,900 FT



WELL NAME 06N 40E 25BCB1 DEPTH 411 FT DEPTH TO FIRST OPEN. 15 FT ALTITUDE 4,900 FT

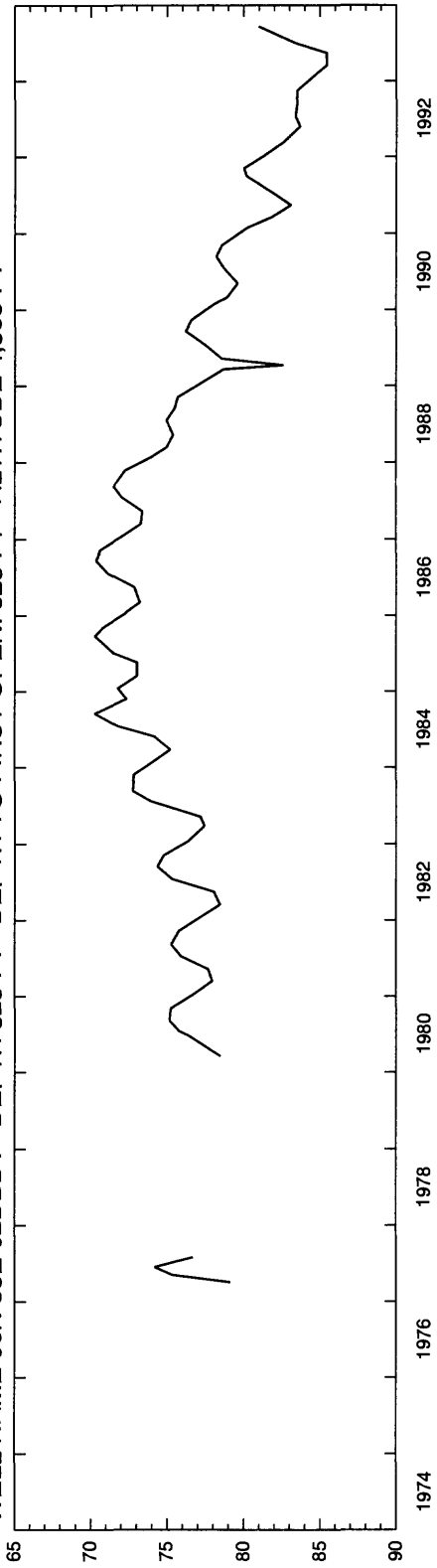


WATER LEVEL, IN FEET BELOW LAND SURFACE DATUM

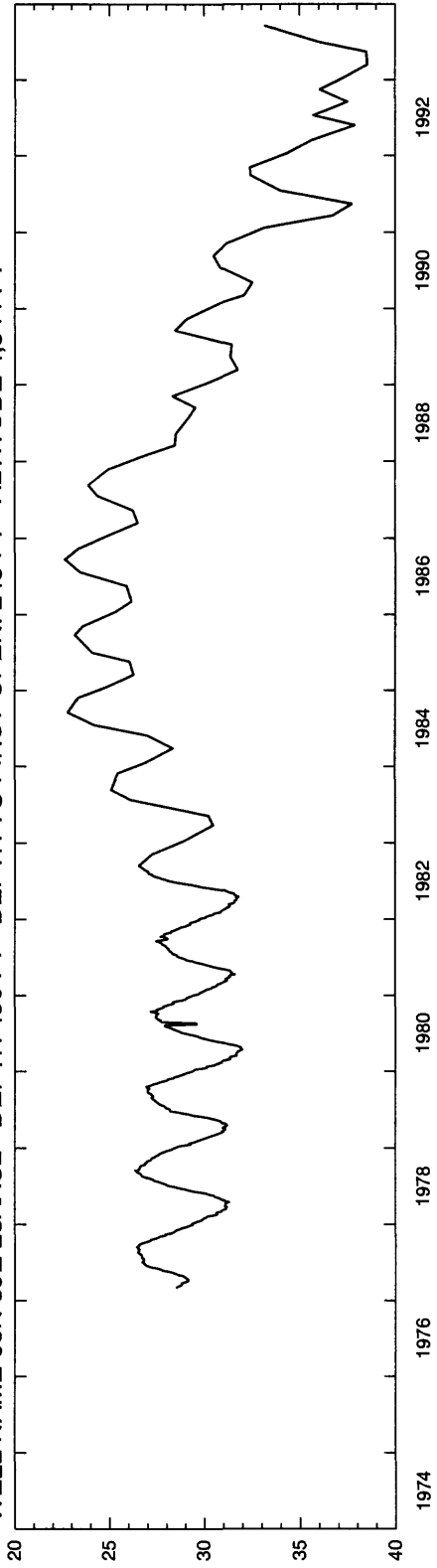


MADISON COUNTY

WELL NAME 06N 38E 02DBD1 DEPTH 325 FT DEPTH TO FIRST OPEN. 325 FT ALTITUDE 4,885 FT



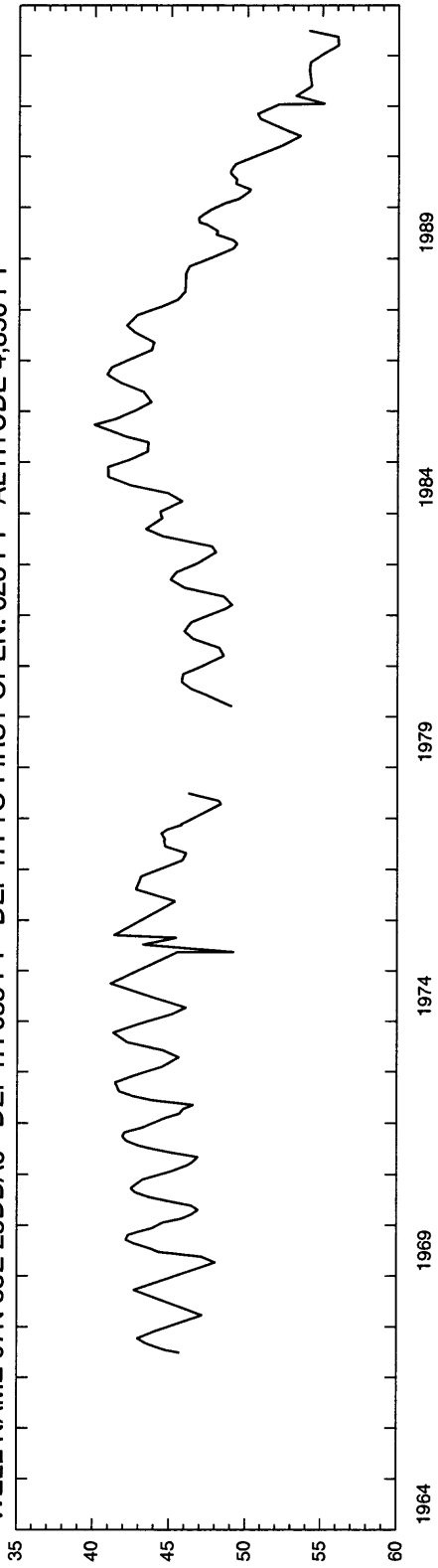
WELL NAME 06N 39E 23AAC2 DEPTH 450 FT DEPTH TO FIRST OPEN. 248 FT ALTITUDE 4,844 FT



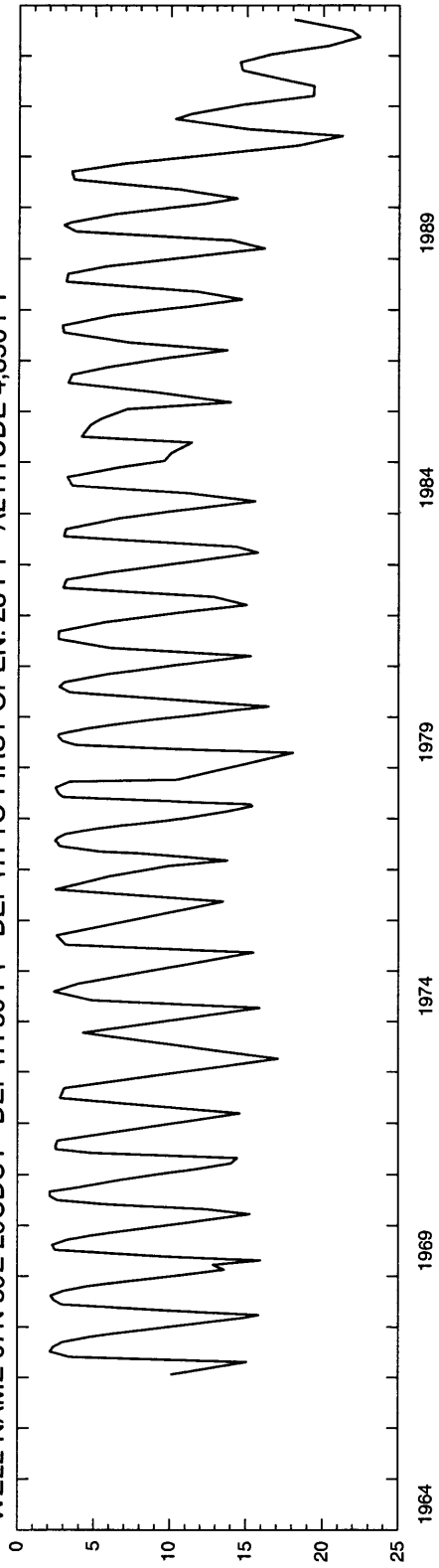
WATER LEVEL, IN FEET BELOW LAND SURFACE DATUM

MADISON COUNTY

WELL NAME 07N 38E 23DBA6 DEPTH 633 FT DEPTH TO FIRST OPEN. 623 FT ALTITUDE 4,856 FT

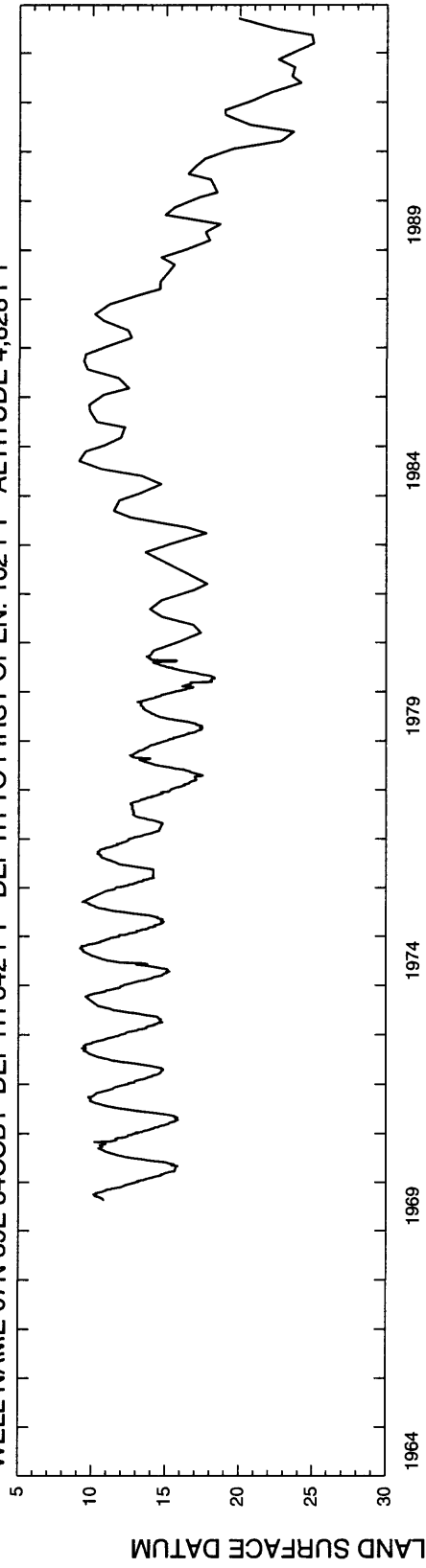


WELL NAME 07N 39E 29CDC1 DEPTH 30 FT DEPTH TO FIRST OPEN. 28 FT ALTITUDE 4,850 FT

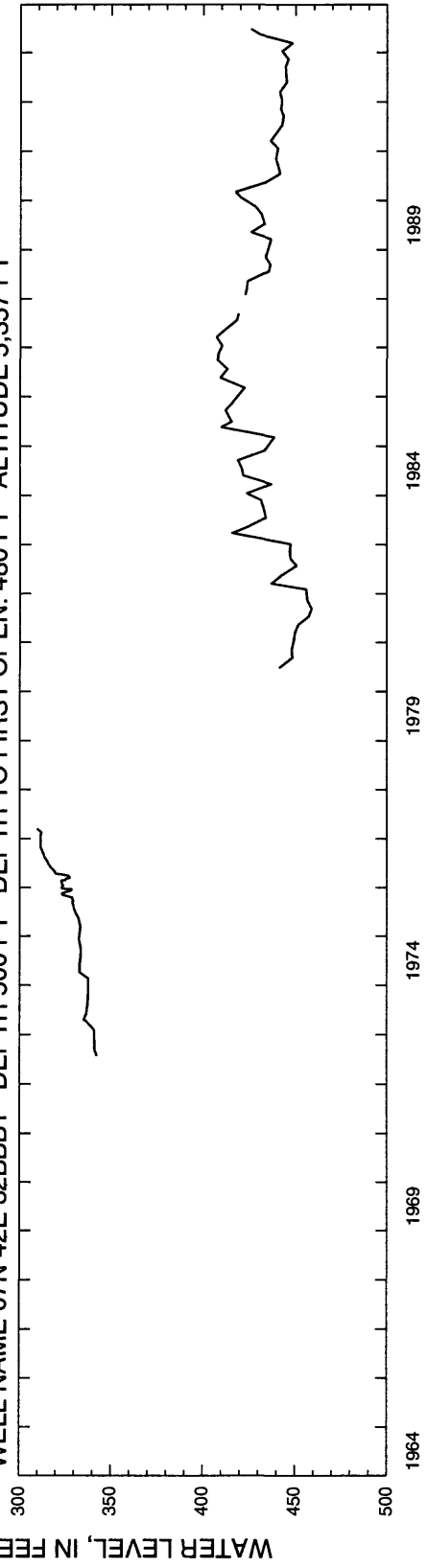


MADISON COUNTY

WELL NAME 07N 39E 34CCB1 DEPTH 342 FT DEPTH TO FIRST OPEN. 162 FT ALTITUDE 4,828 FT

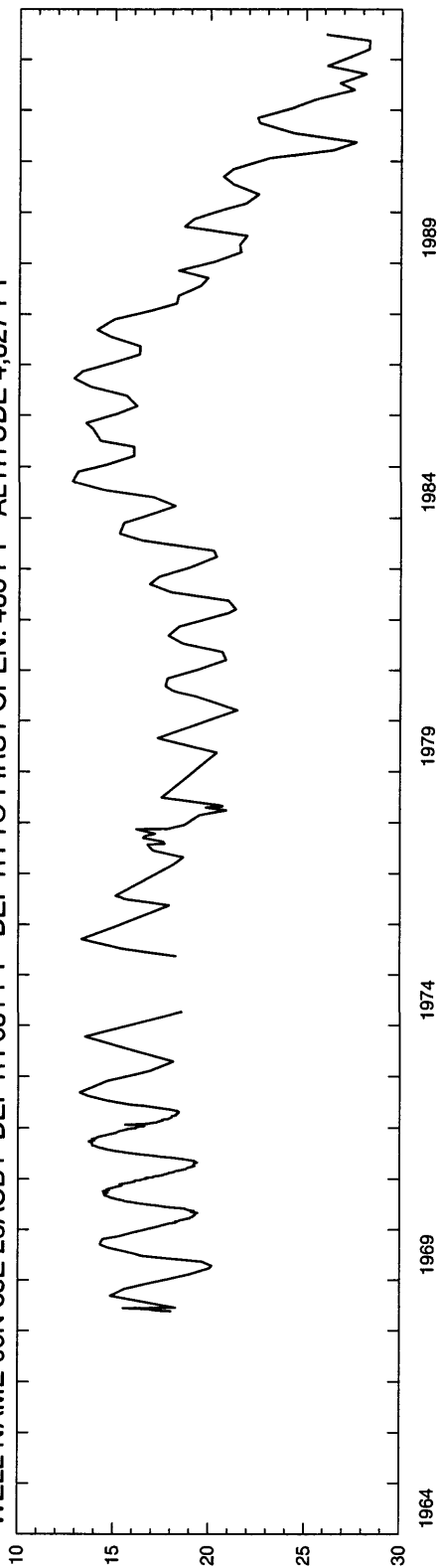


WELL NAME 07N 42E 32BBB1 DEPTH 500 FT DEPTH TO FIRST OPEN. 480 FT ALTITUDE 5,357 FT

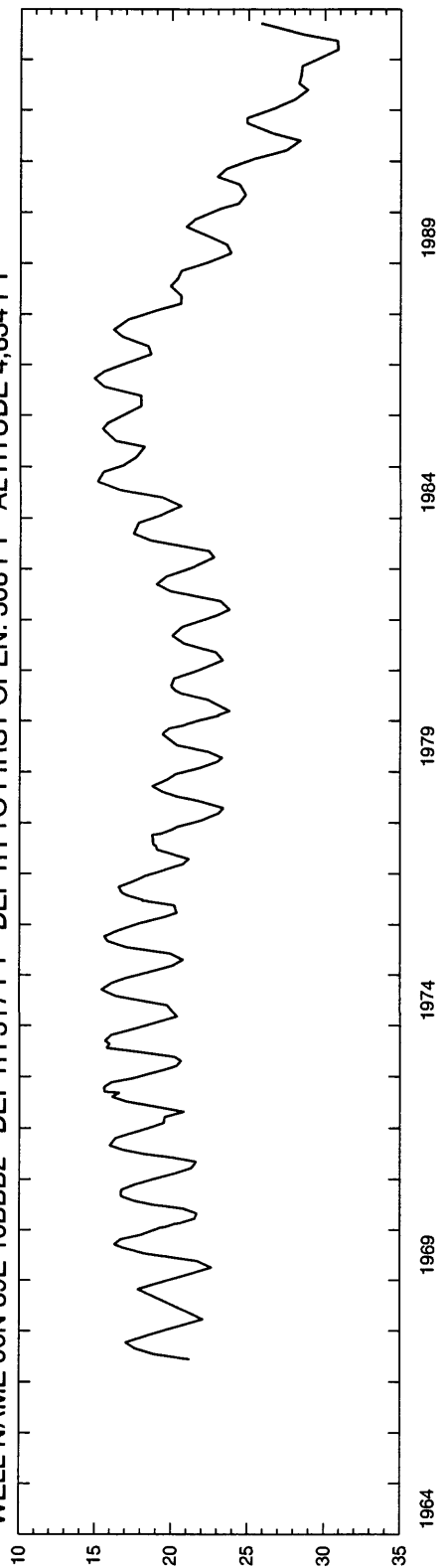


MADISON COUNTY

WELL NAME 06N 38E 25ACB4 DEPTH 681 FT DEPTH TO FIRST OPEN. 483 FT ALTITUDE 4,827 FT

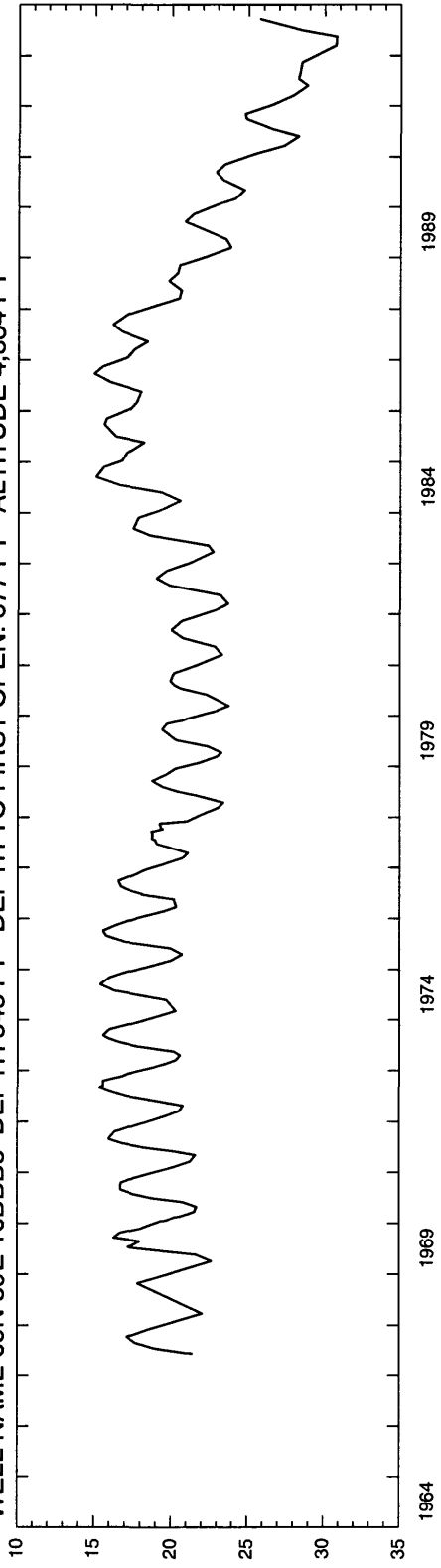


WELL NAME 06N 39E 10BBB2 DEPTH 317 FT DEPTH TO FIRST OPEN. 308 FT ALTITUDE 4,834 FT

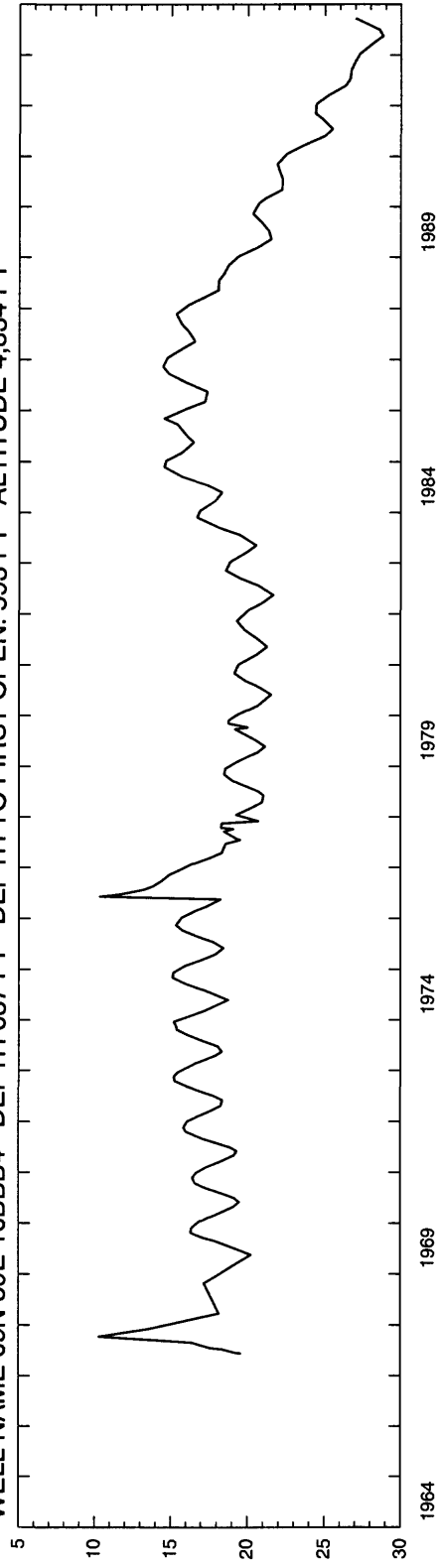


MADISON COUNTY

WELL NAME 06N 39E 10BBB3 DEPTH 545 FT DEPTH TO FIRST OPEN. 377 FT ALTITUDE 4,834 FT

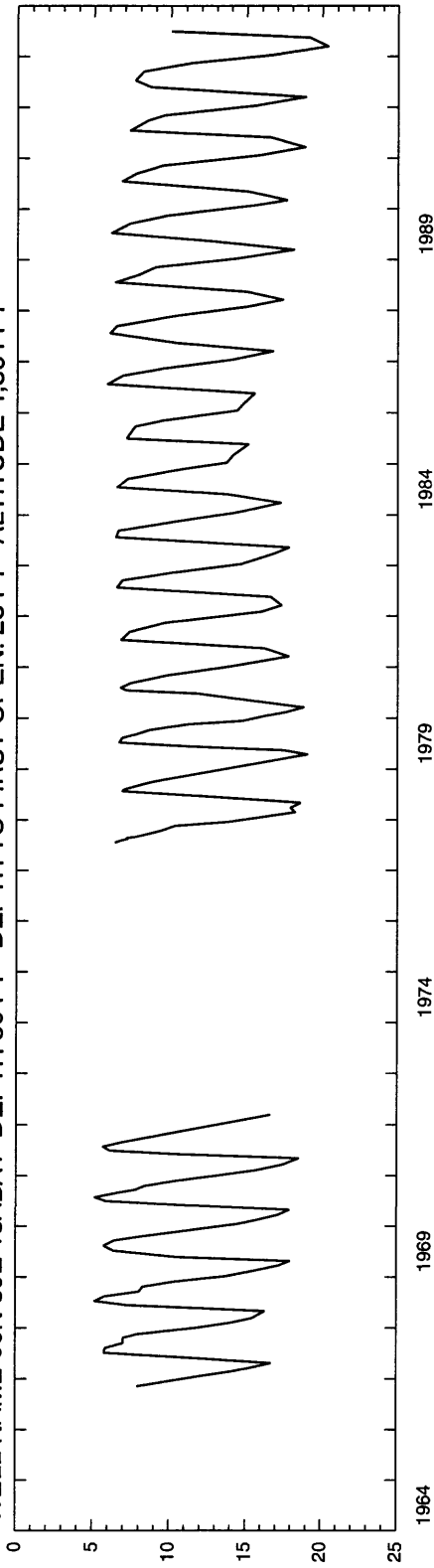


WELL NAME 06N 39E 10BBB4 DEPTH 637 FT DEPTH TO FIRST OPEN. 593 FT ALTITUDE 4,834 FT

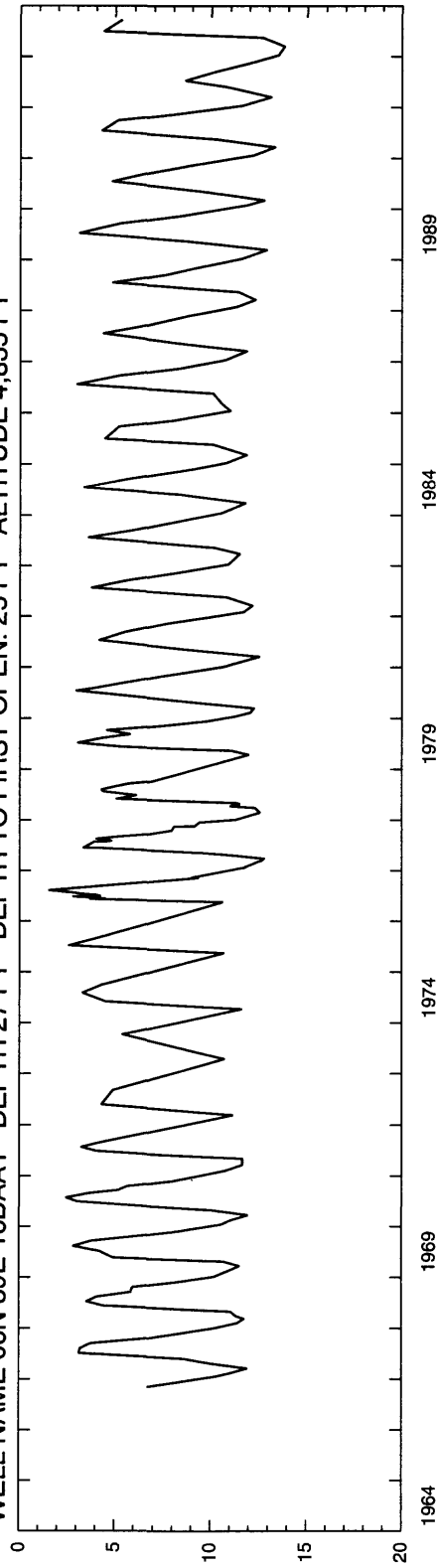


MADISON COUNTY

WELL NAME 06N 39E 13ABA1 DEPTH 30 FT DEPTH TO FIRST OPEN. 28 FT ALTITUDE 4,864 FT

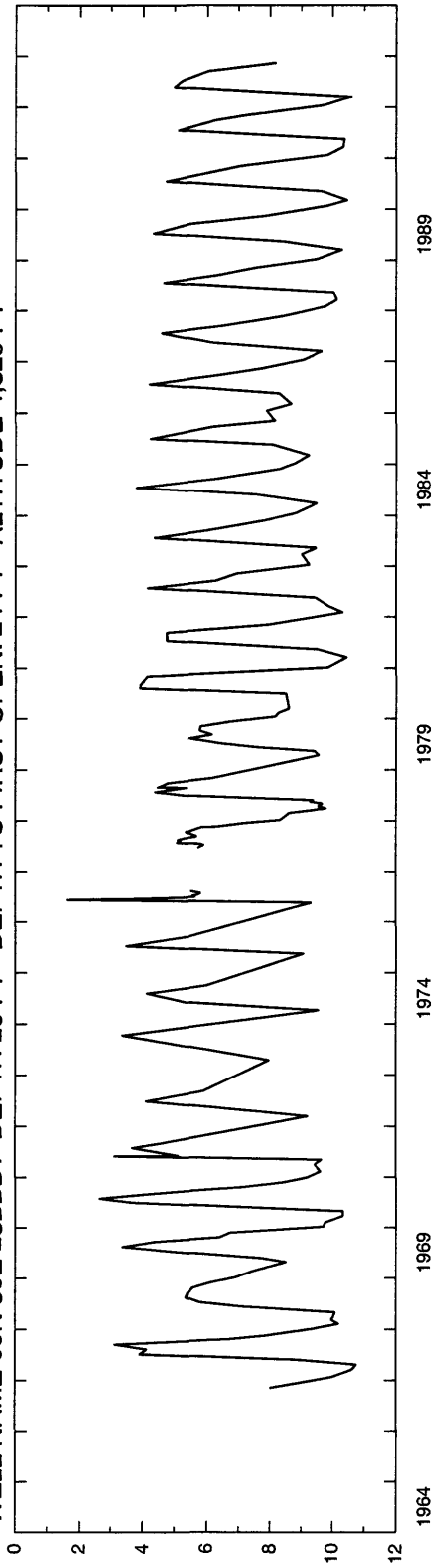


WELL NAME 06N 39E 16DAA1 DEPTH 27 FT DEPTH TO FIRST OPEN. 25 FT ALTITUDE 4,835 FT



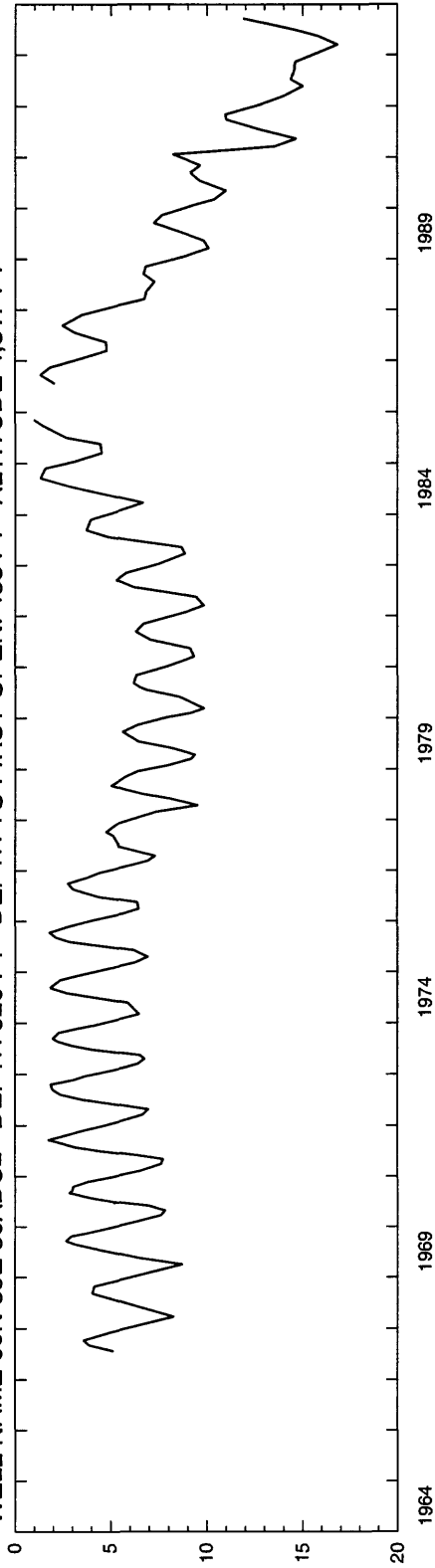
MADISON COUNTY

WELL NAME 06N 39E 28BBB1 DEPTH 26 FT DEPTH TO FIRST OPEN. 24 FT ALTITUDE 4,829 FT



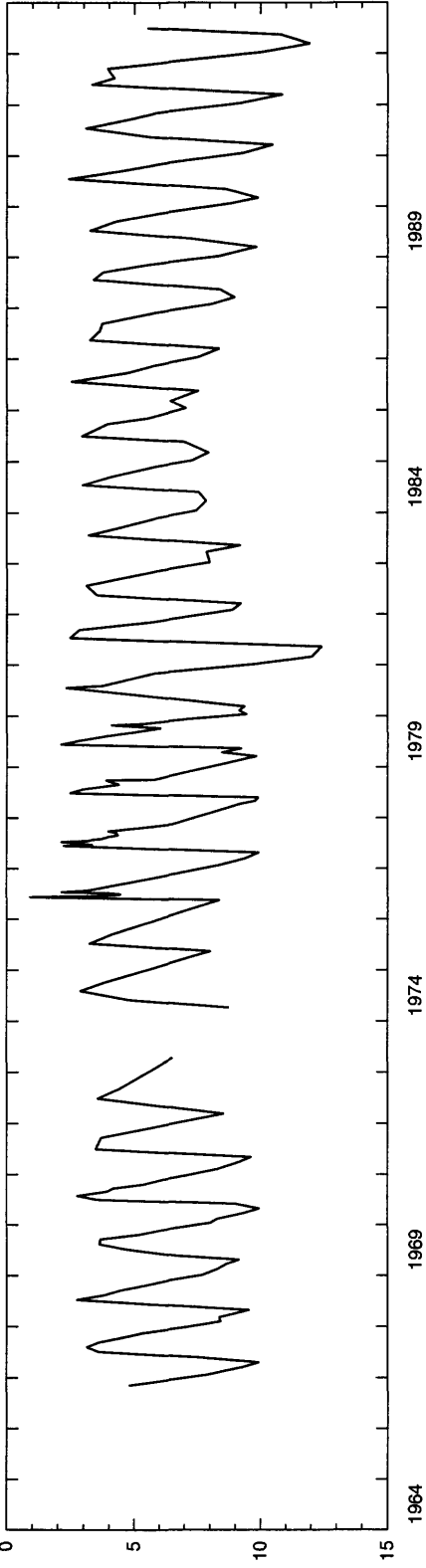
WATER LEVEL, IN FEET BELOW LAND SURFACE DATUM

WELL NAME 06N 39E 30ADC2 DEPTH 620 FT DEPTH TO FIRST OPEN. 438 FT ALTITUDE 4,817 FT

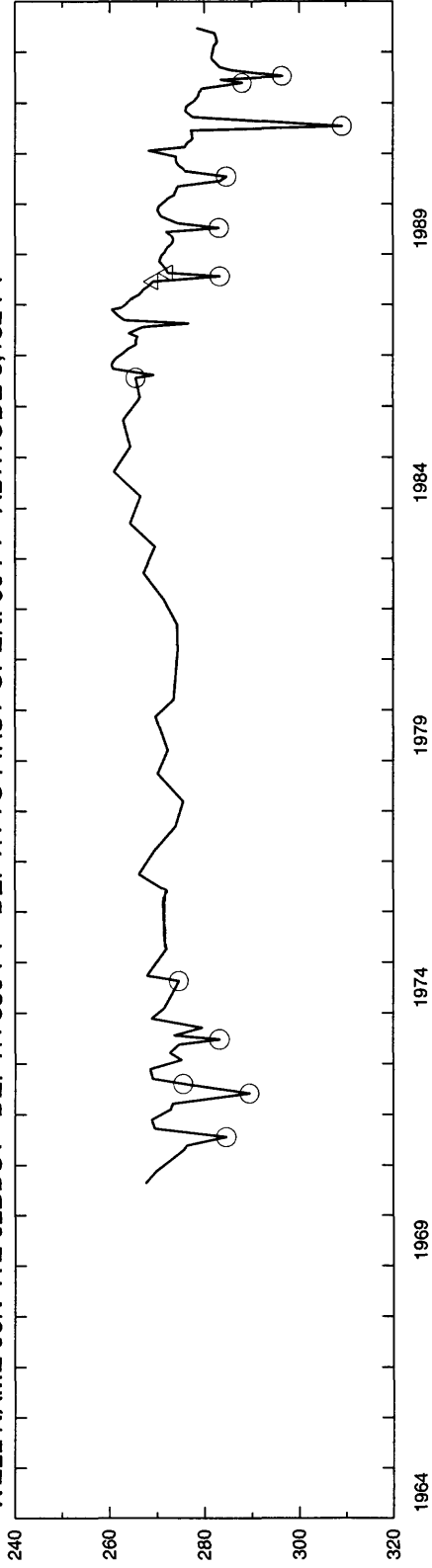


MADISON COUNTY

WELL NAME 06N 39E 35CBB2 DEPTH 27 FT DEPTH TO FIRST OPEN. 25 FT ALTITUDE 4,841 FT

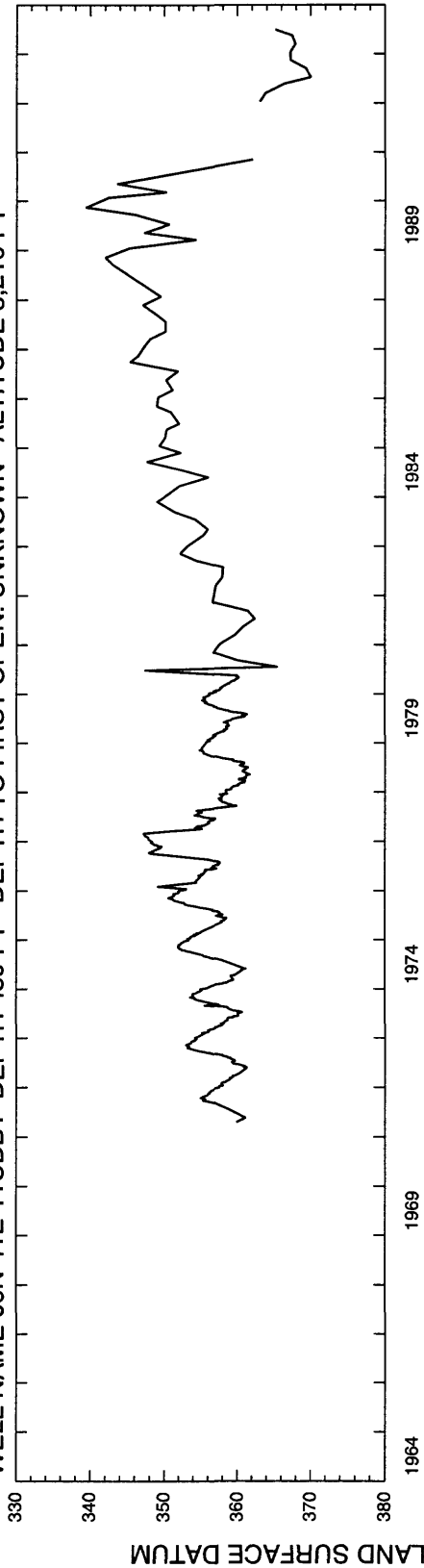


WELL NAME 06N 41E 02BDC1 DEPTH 350 FT DEPTH TO FIRST OPEN. 60 FT ALTITUDE 5,132 FT

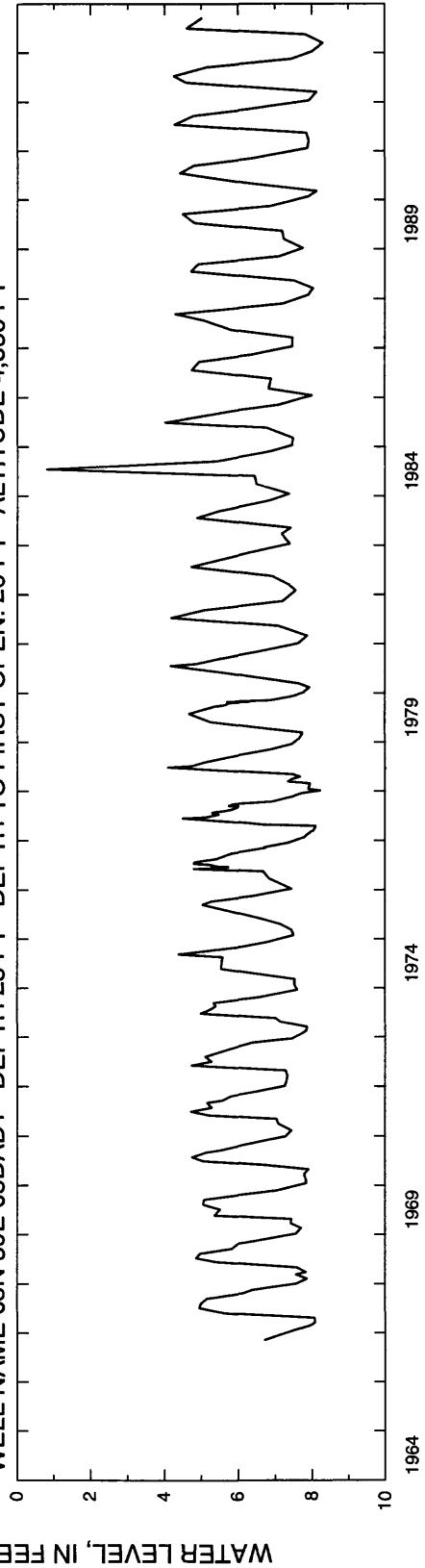


MADISON COUNTY

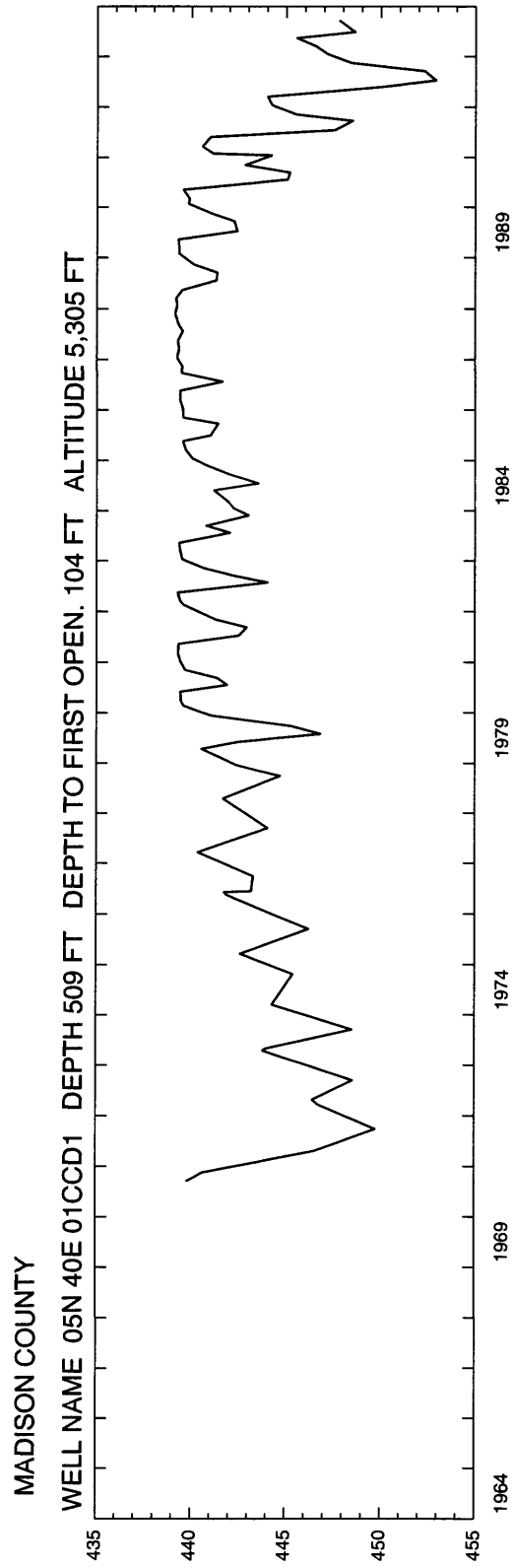
WELL NAME 06N 41E 11CDB1 DEPTH 489 FT DEPTH TO FIRST OPEN. UNKNOWN ALTITUDE 5,216 FT



WELL NAME 05N 39E 08DAD1 DEPTH 28 FT DEPTH TO FIRST OPEN. 26 FT ALTITUDE 4,830 FT

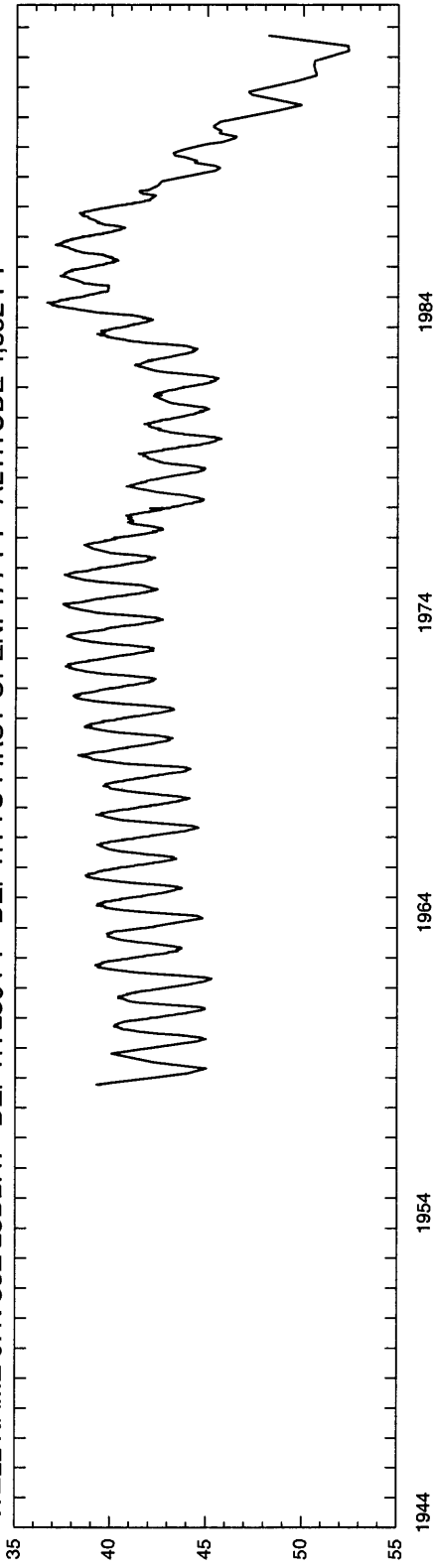


WATER LEVEL, IN FEET BELOW LAND SURFACE DATUM

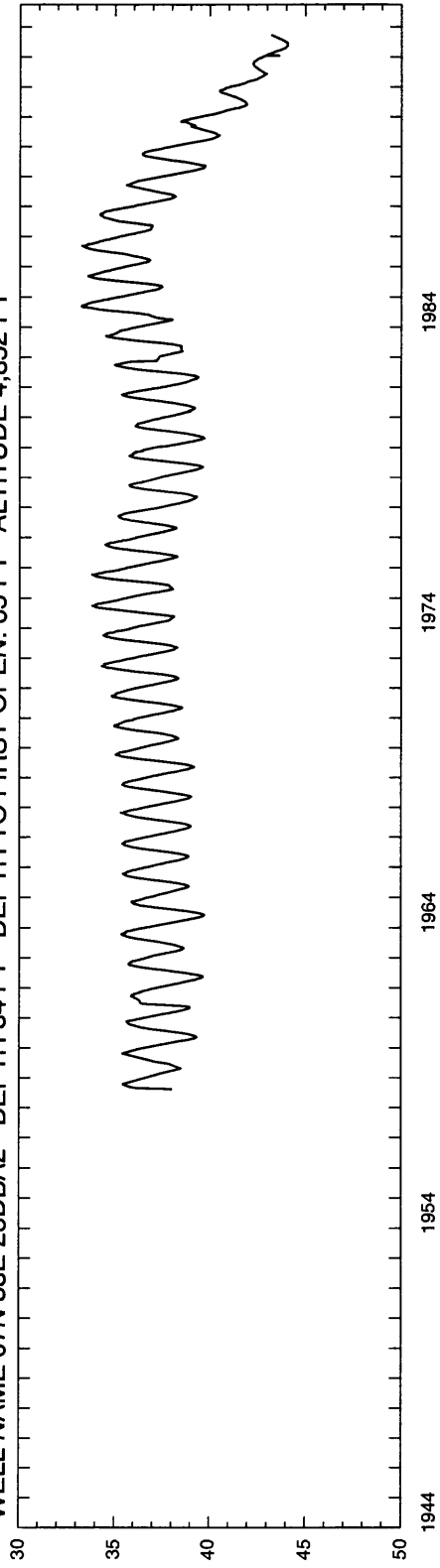


MADISON COUNTY

WELL NAME 07N 38E 23DBA1 DEPTH 236 FT DEPTH TO FIRST OPEN. 177 FT ALTITUDE 4,852 FT



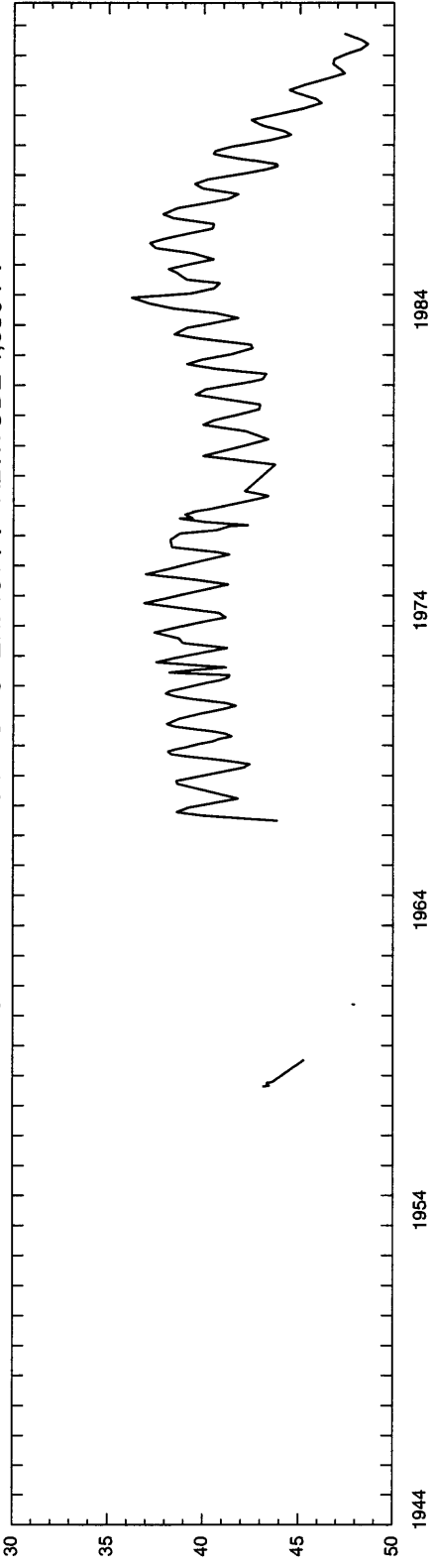
WELL NAME 07N 38E 23DBA2 DEPTH 84 FT DEPTH TO FIRST OPEN. 65 FT ALTITUDE 4,852 FT



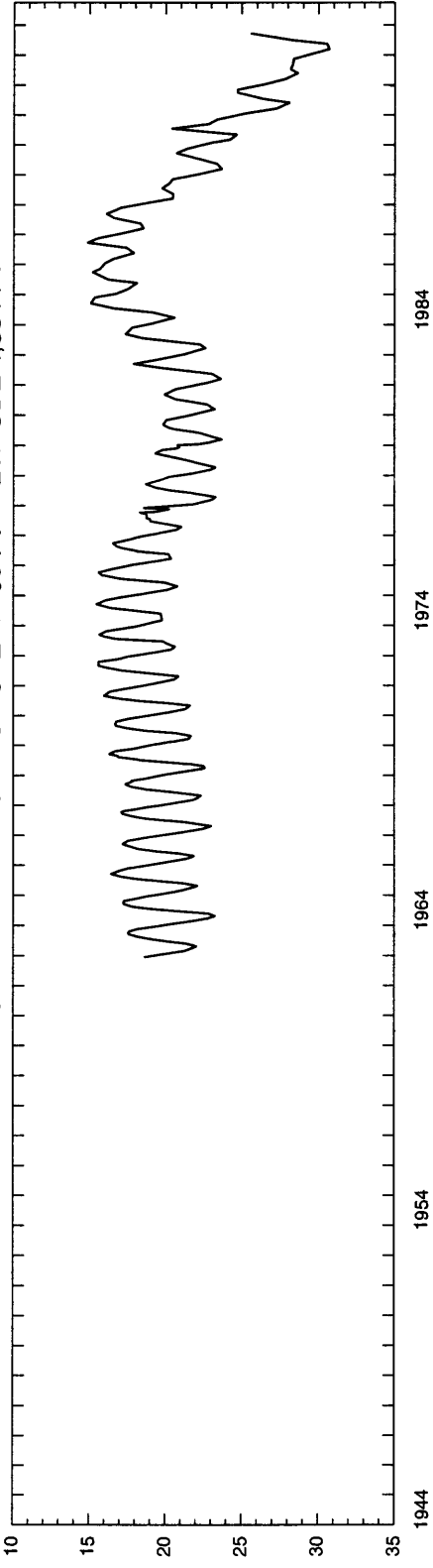
WATER LEVEL, IN FEET BELOW LAND SURFACE DATUM

MADISON COUNTY

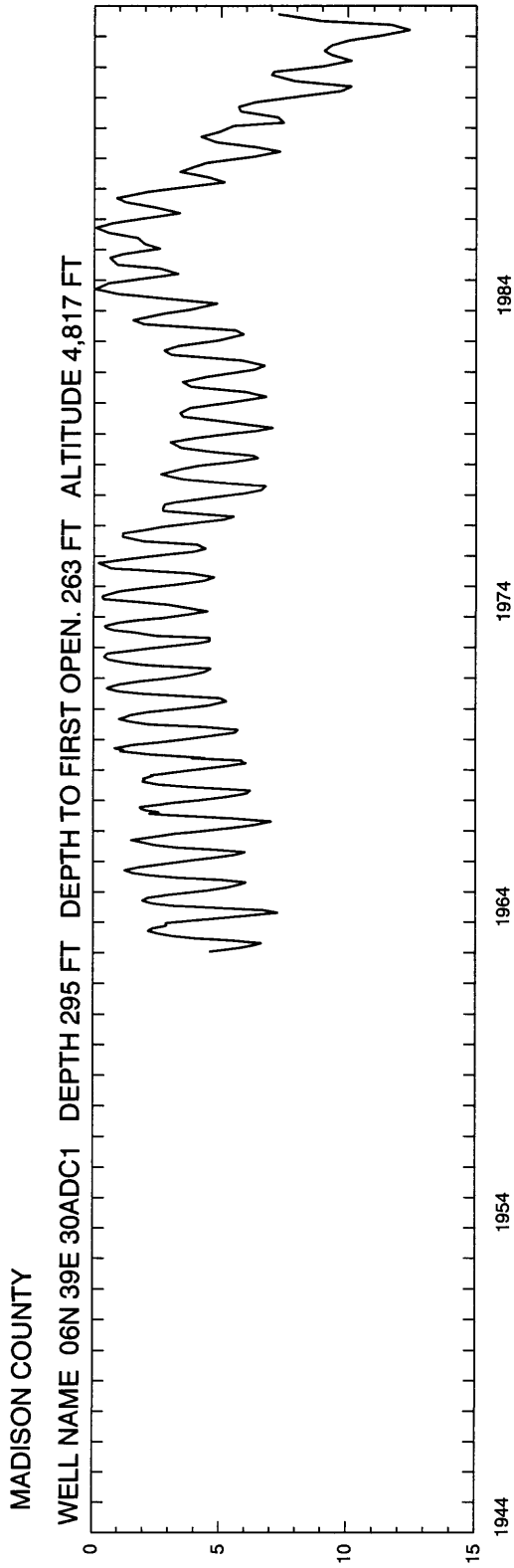
WELL NAME 07N 38E 23DBA3 DEPTH 202 FT DEPTH TO FIRST OPEN. 181 FT ALTITUDE 4,856 FT



WELL NAME 06N 39E 10BBB1 DEPTH 260 FT DEPTH TO FIRST OPEN. 168 FT ALTITUDE 4,834 FT

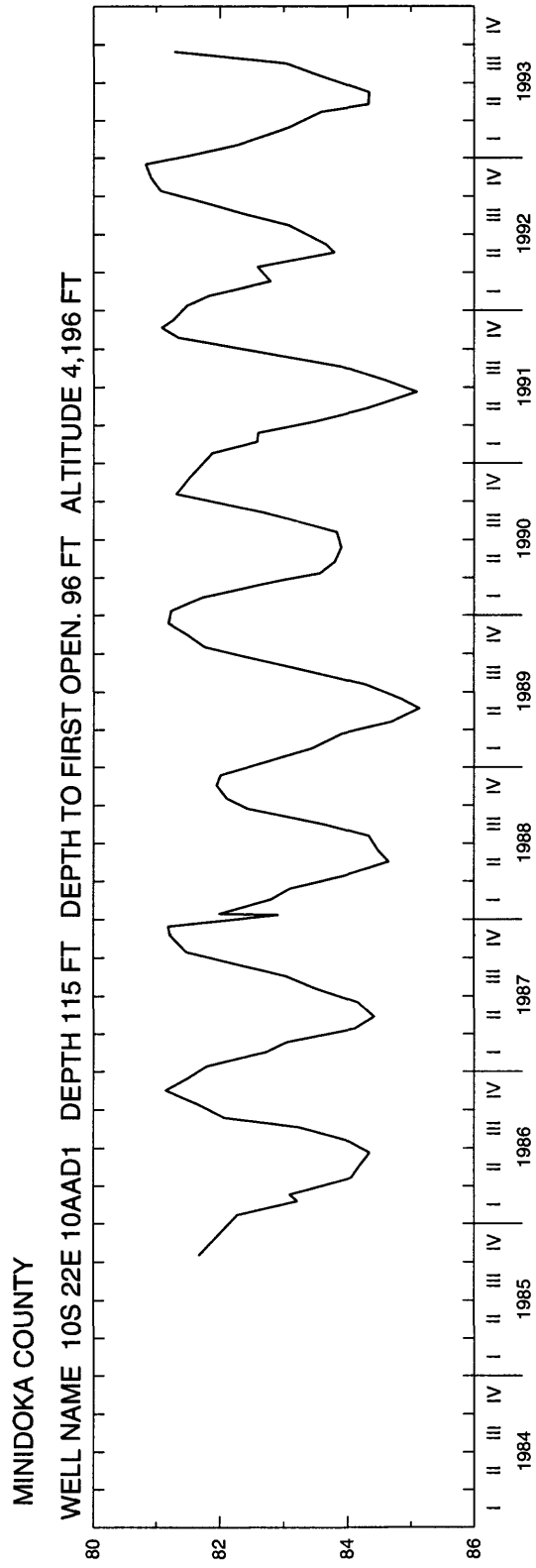


WATER LEVEL, IN FEET BELOW LAND SURFACE DATUM

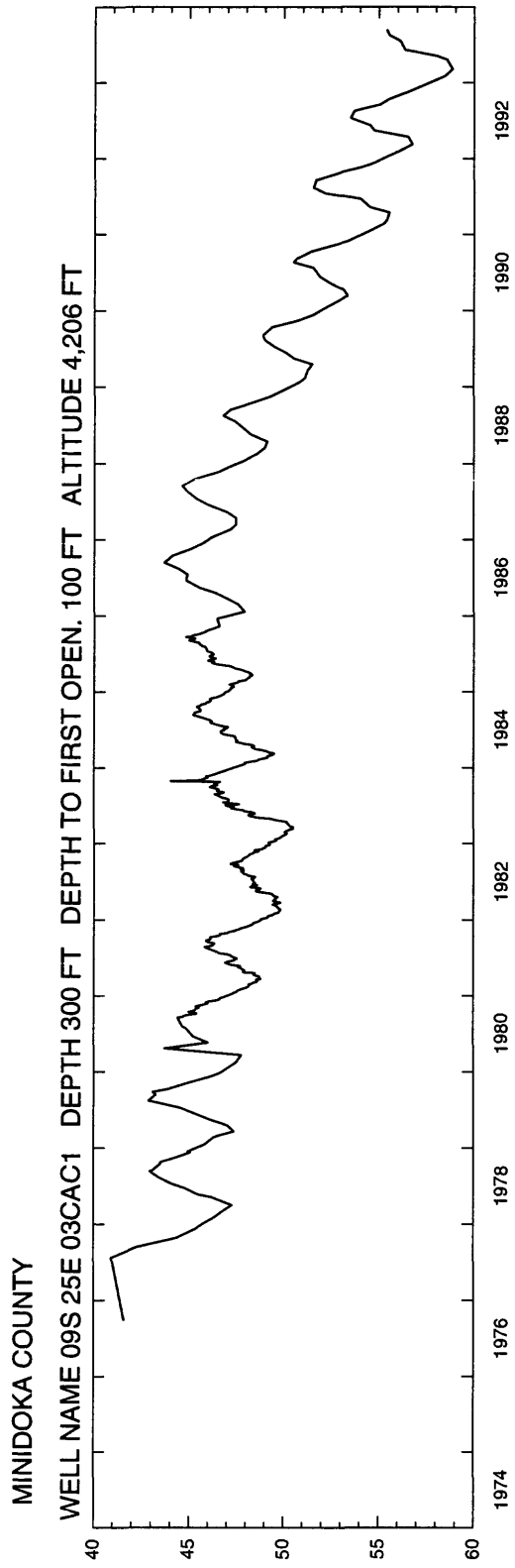


Minidoka

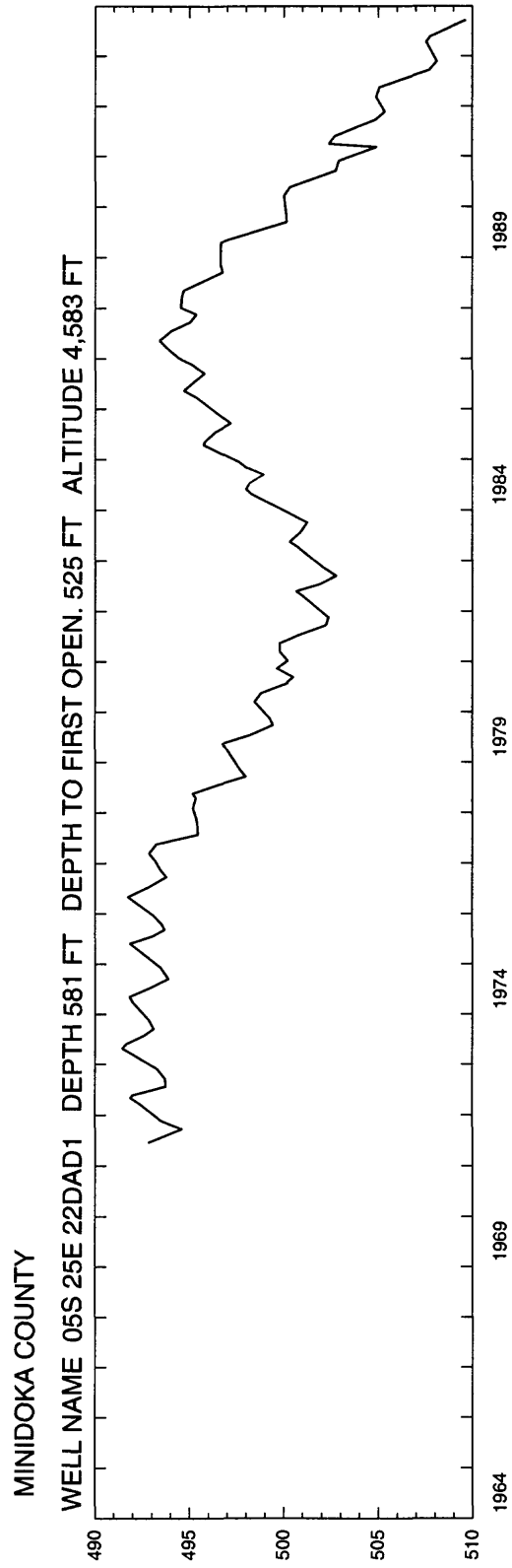
WATER LEVEL, IN FEET BELOW LAND SURFACE DATUM



WATER LEVEL, IN FEET BELOW LAND SURFACE DATUM

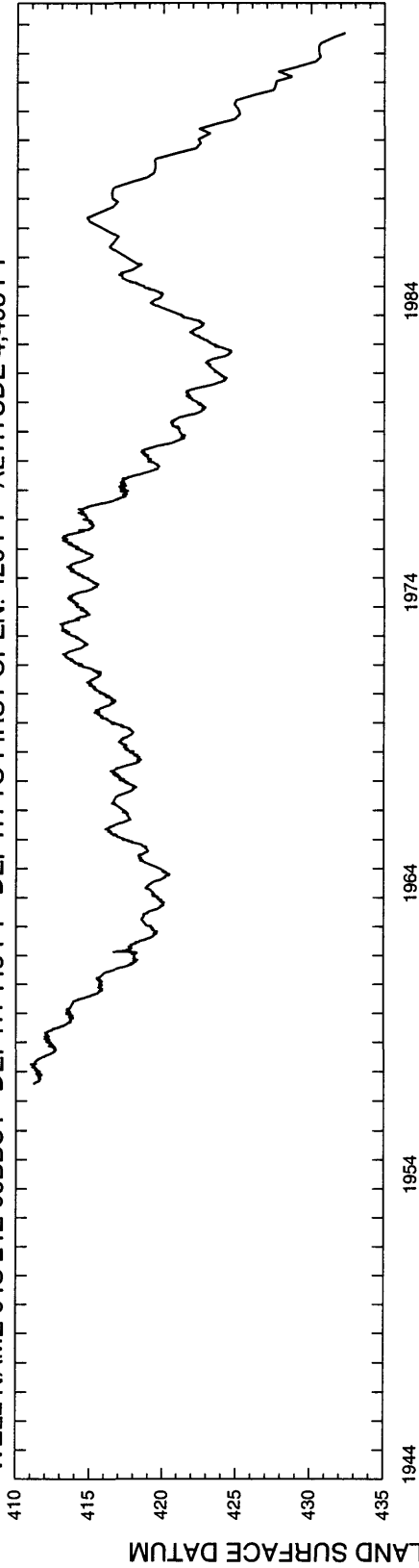


WATER LEVEL, IN FEET BELOW LAND SURFACE DATUM

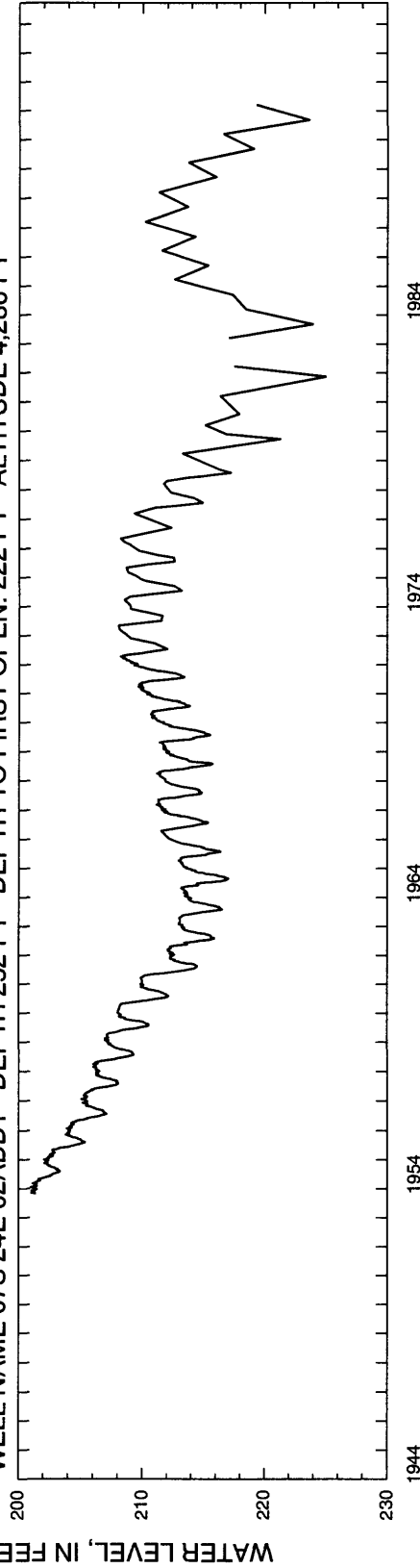


MINIDOKA COUNTY

WELL NAME 04S 24E 06BBC1 DEPTH 445 FT DEPTH TO FIRST OPEN. 420 FT ALTITUDE 4,493 FT

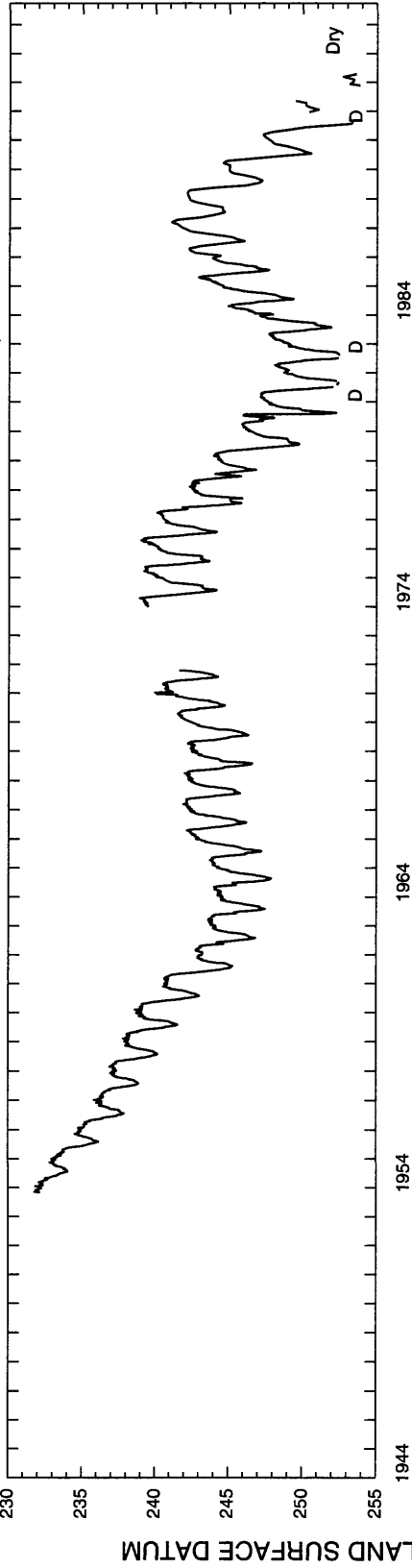


WELL NAME 07S 24E 02ADD1 DEPTH 252 FT DEPTH TO FIRST OPEN. 222 FT ALTITUDE 4,286 FT

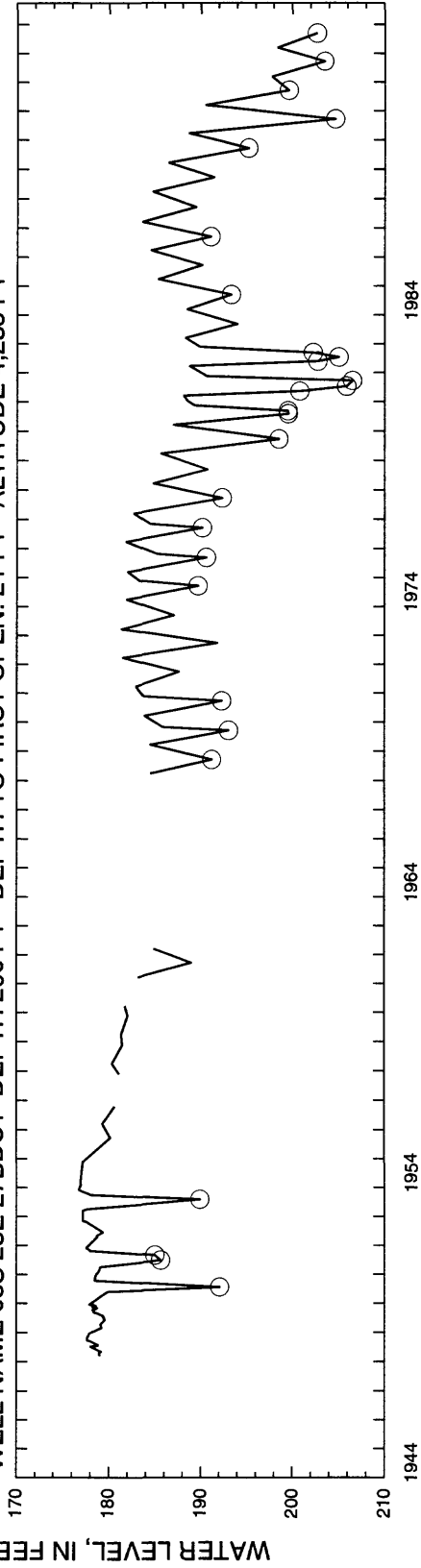


MINIDOKA COUNTY

WELL NAME 07S 25E 19BAA1 DEPTH 255 FT DEPTH TO FIRST OPEN. 254 FT ALTITUDE 4,320 FT

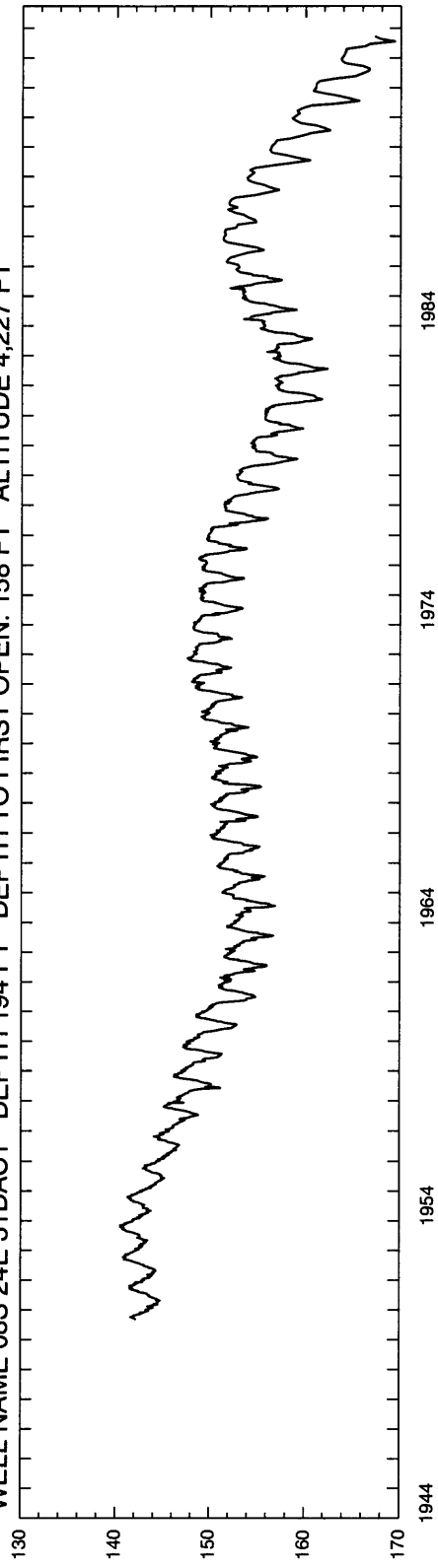


WELL NAME 08S 23E 27BDC1 DEPTH 260 FT DEPTH TO FIRST OPEN. 21 FT ALTITUDE 4,235 FT

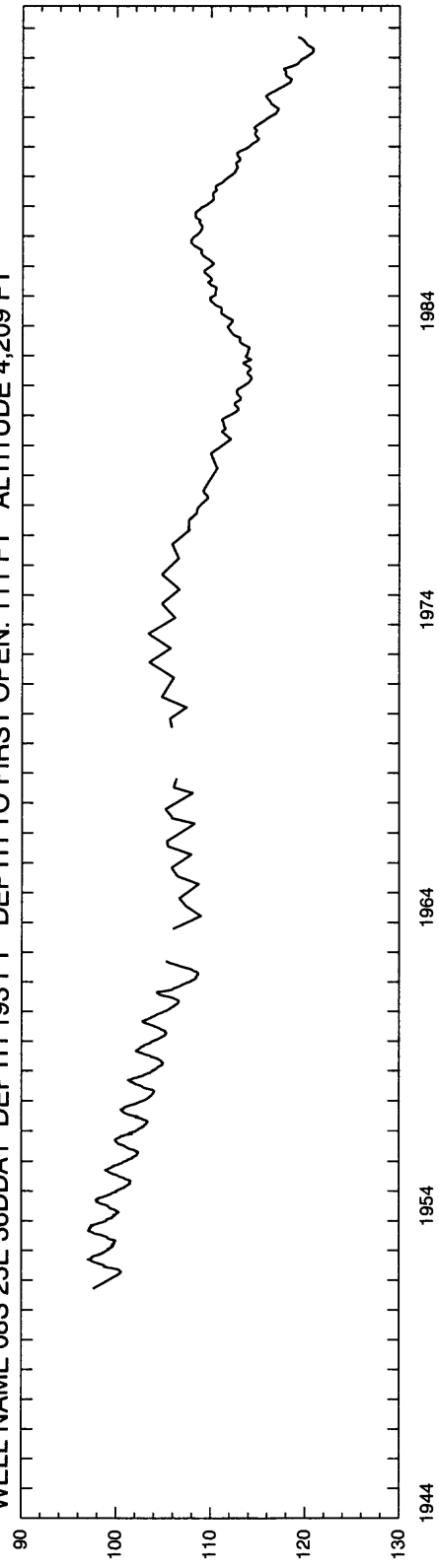


MINIDOKA COUNTY

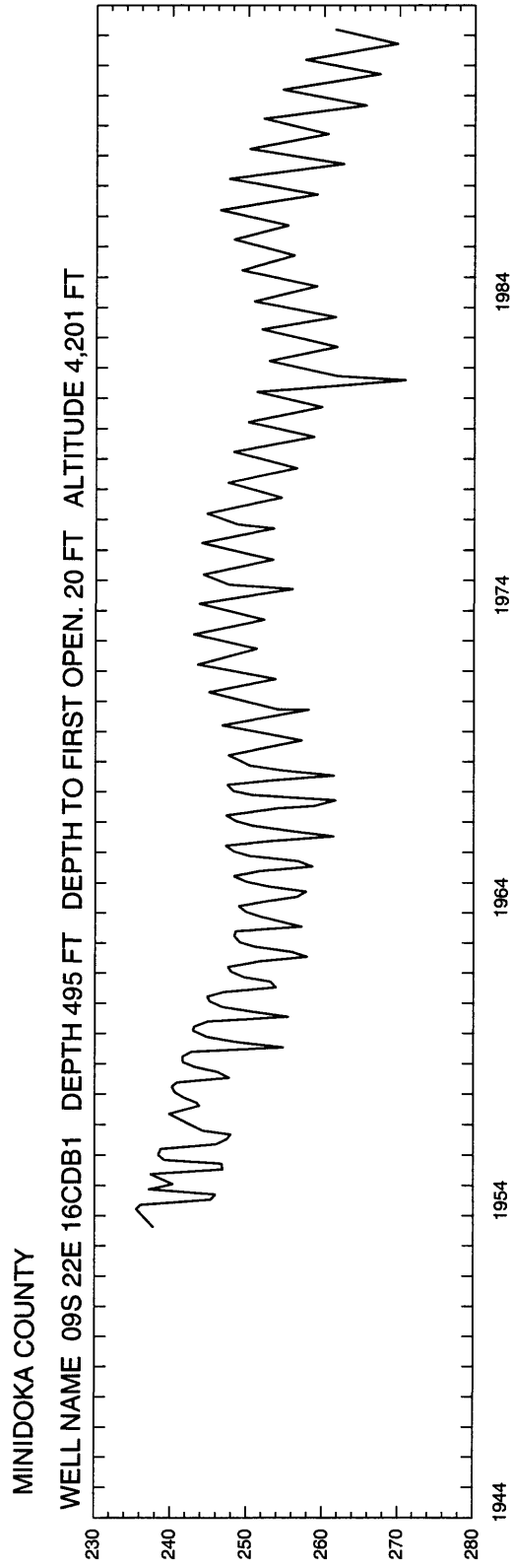
WELL NAME 08S 24E 31DAC1 DEPTH 194 FT DEPTH TO FIRST OPEN. 158 FT ALTITUDE 4,227 FT



WELL NAME 08S 25E 36DDA1 DEPTH 193 FT DEPTH TO FIRST OPEN. 111 FT ALTITUDE 4,209 FT




WATER LEVEL, IN FEET BELOW LAND SURFACE DATUM




Nez Perce

NEZ PERCE COUNTY

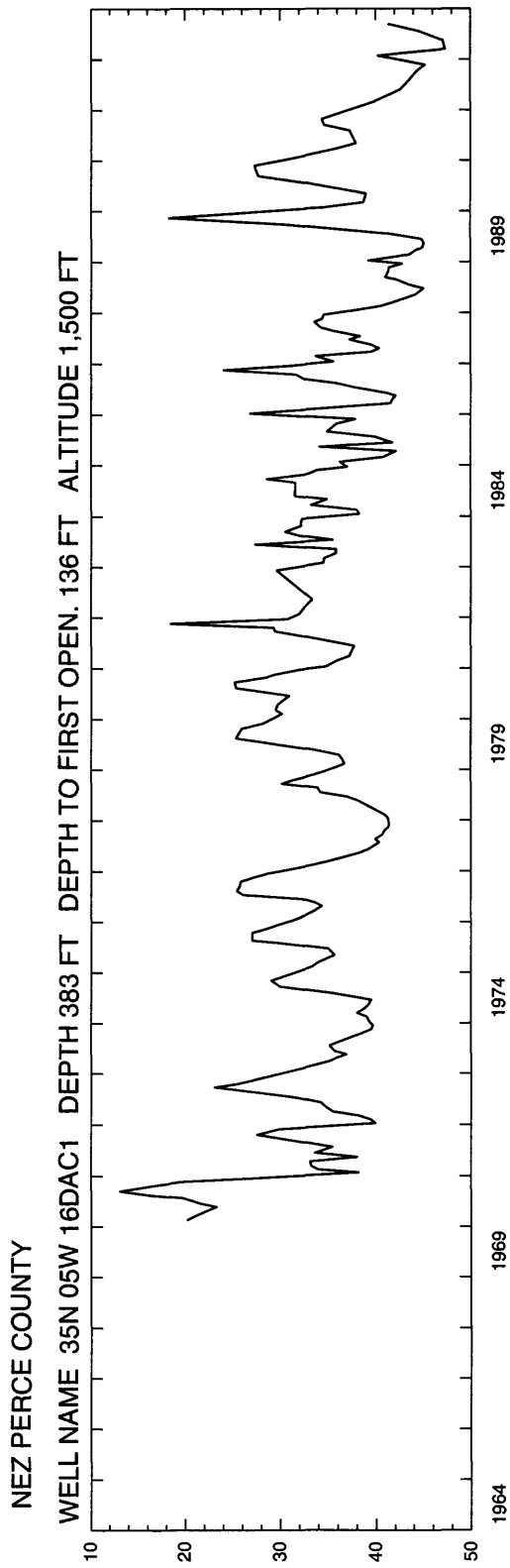
WELL NAME 35N 05W 02CCB2 DEPTH 253 FT TO FIRST OPEN. 190 FT ALTITUDE 1,380 FT



WELL NAME 35N 05W 02CDC1 DEPTH 240 FT TO FIRST OPEN. 180 FT ALTITUDE 1,400 FT



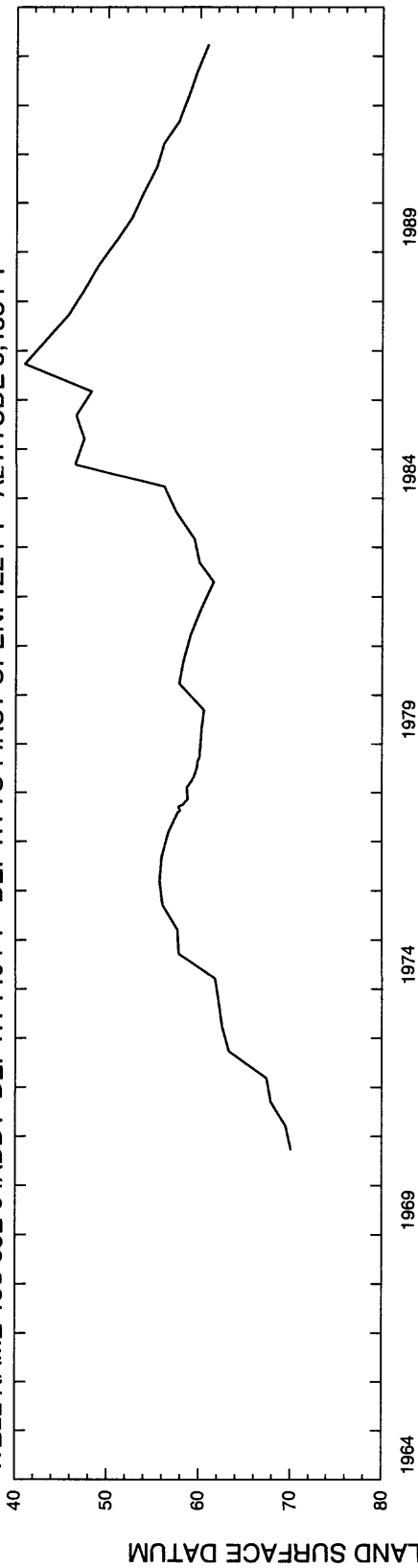
WATER LEVEL, IN FEET BELOW LAND SURFACE DATUM



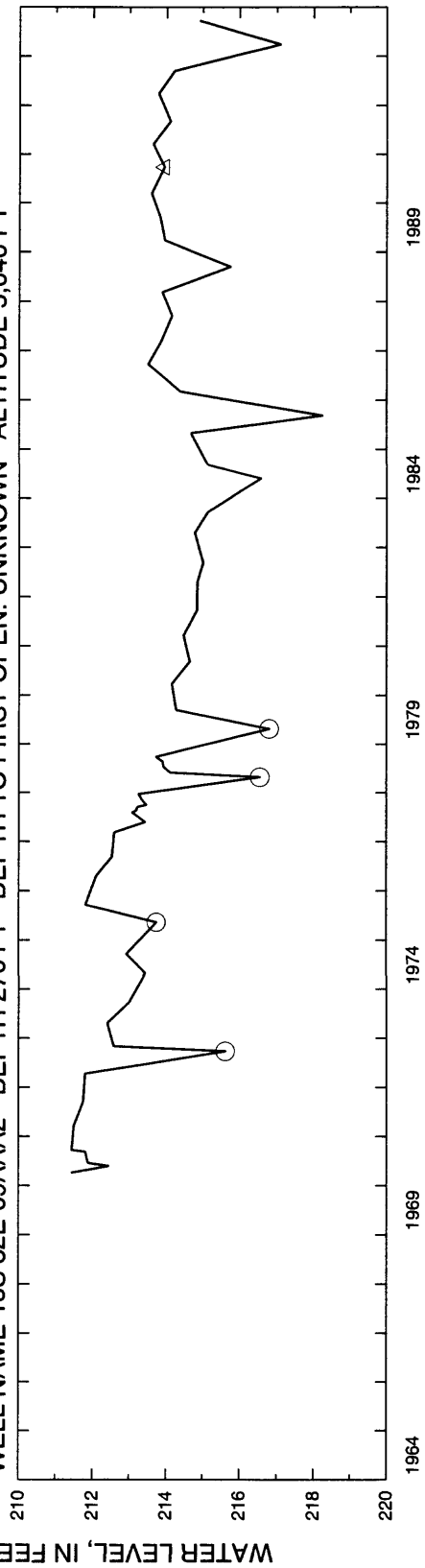
Oneida

ONEIDA COUNTY

WELL NAME 13S 33E 04ADD1 DEPTH 146 FT DEPTH TO FIRST OPEN. 122 FT ALTITUDE 5,153 FT

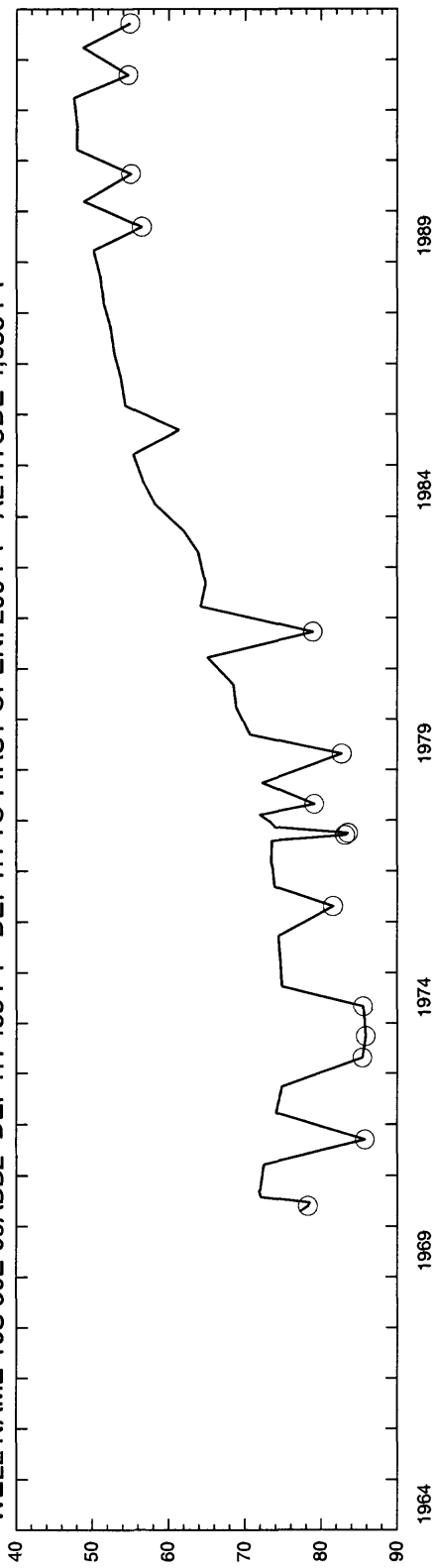


WELL NAME 15S 32E 09AAA2 DEPTH 270 FT DEPTH TO FIRST OPEN. UNKNOWN ALTITUDE 5,040 FT

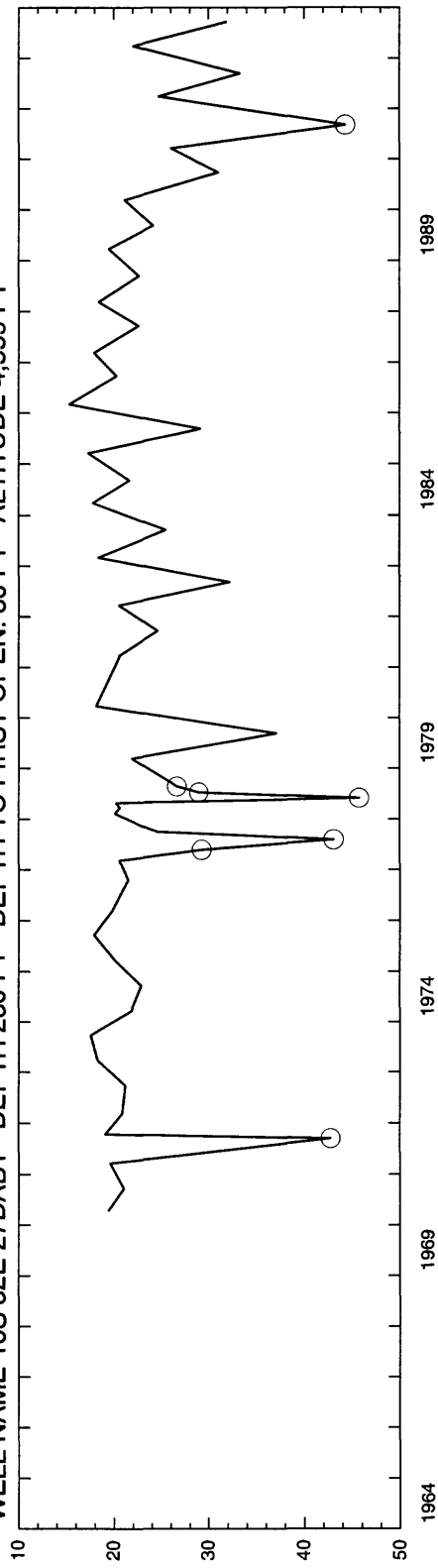


ONEIDA COUNTY

WELL NAME 16S 30E 09ABB2 DEPTH 485 FT DEPTH TO FIRST OPEN. 200 FT ALTITUDE 4,658 FT



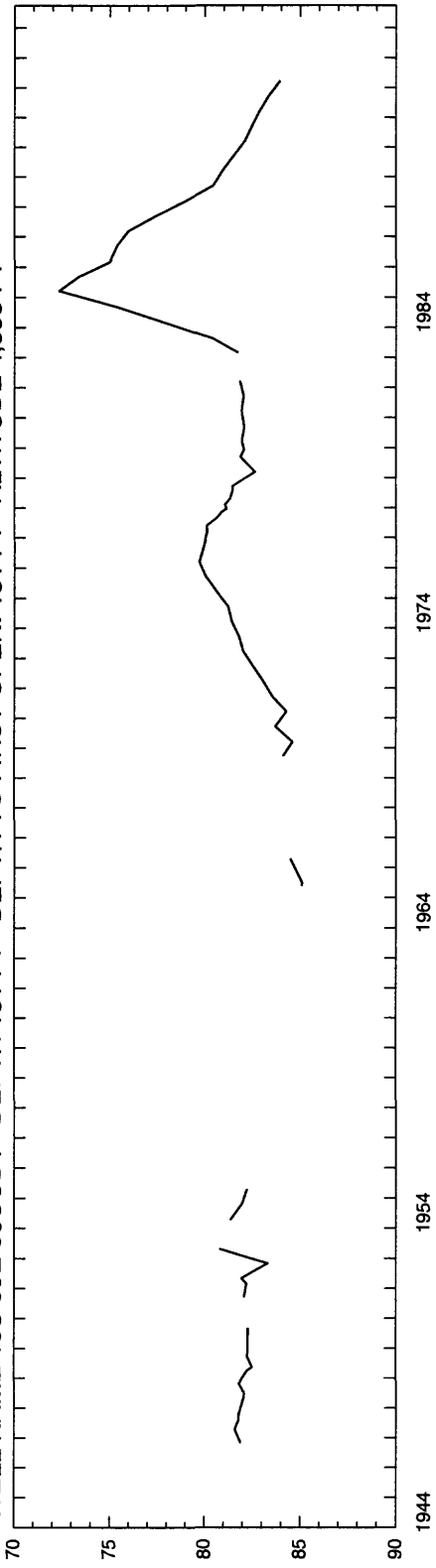
WELL NAME 16S 32E 27DAB1 DEPTH 230 FT DEPTH TO FIRST OPEN. 30 FT ALTITUDE 4,559 FT



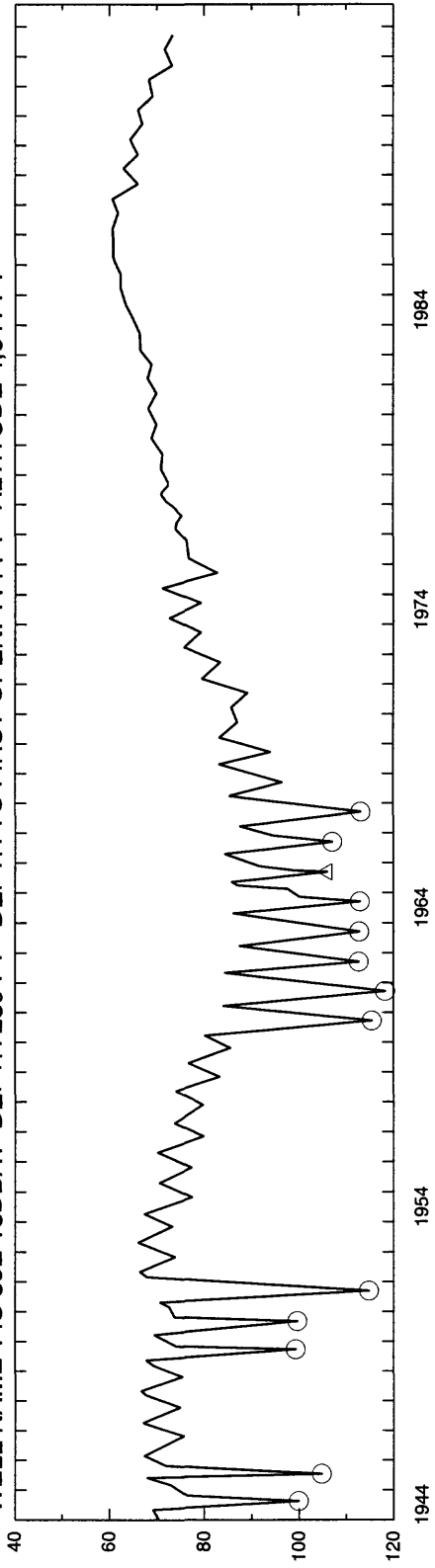
WATER LEVEL, IN FEET BELOW LAND SURFACE DATUM

ONEIDA COUNTY

WELL NAME 13S 35E 36CCD1 DEPTH 131 FT ALTITUDE 4,853 FT

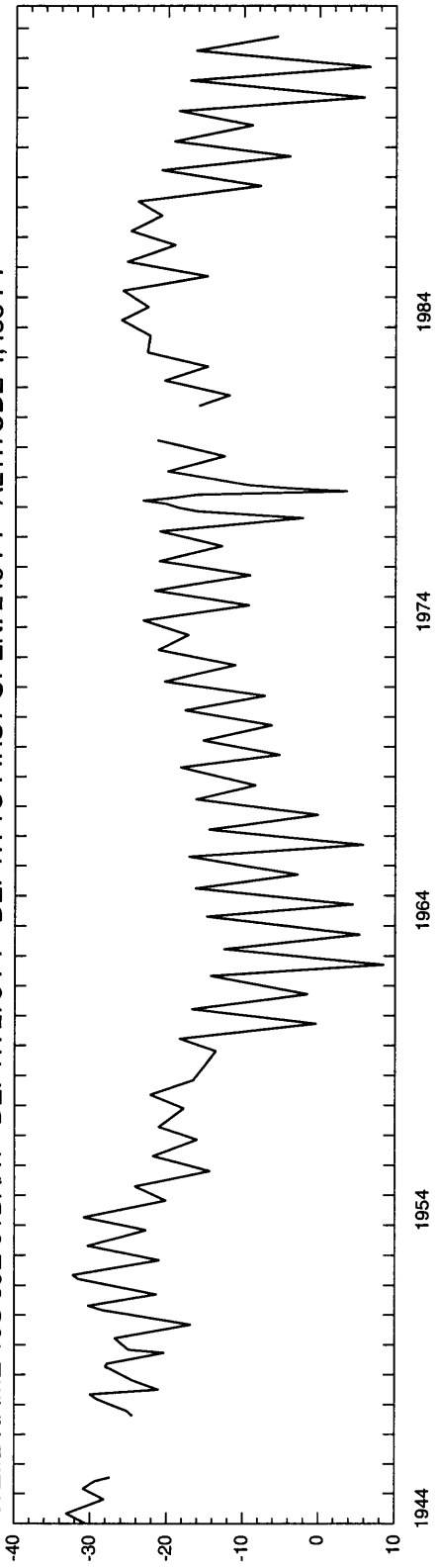


WELL NAME 14S 35E 13DBA1 DEPTH 289 FT ALTITUDE 4,641 FT

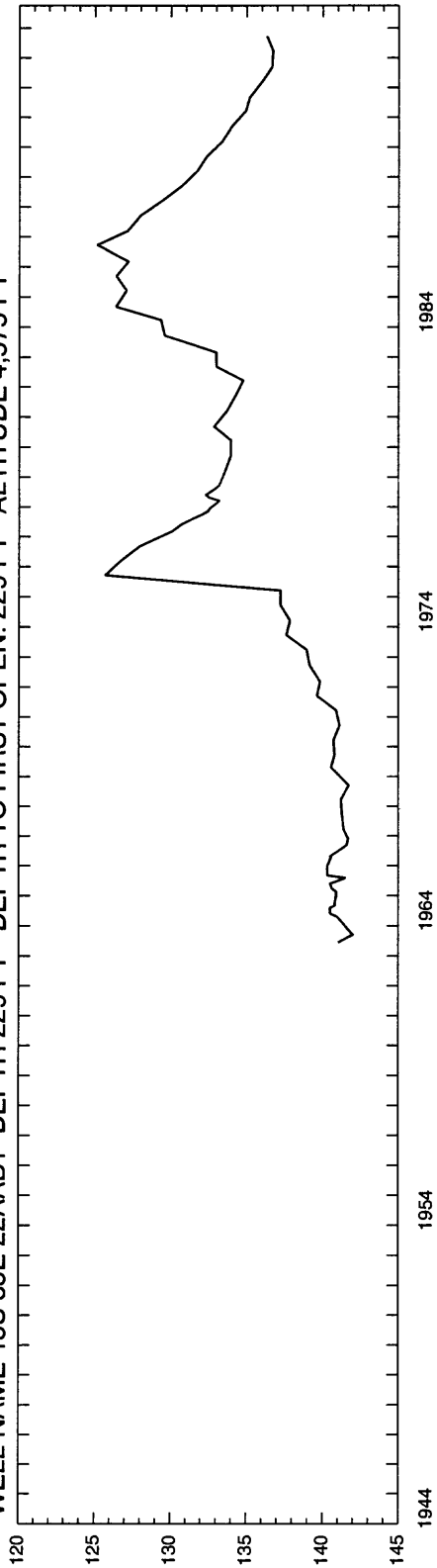


ONEIDA COUNTY

WELL NAME 15S 35E 01DAA1 DEPTH 275 FT ALTITUDE 4,453 FT

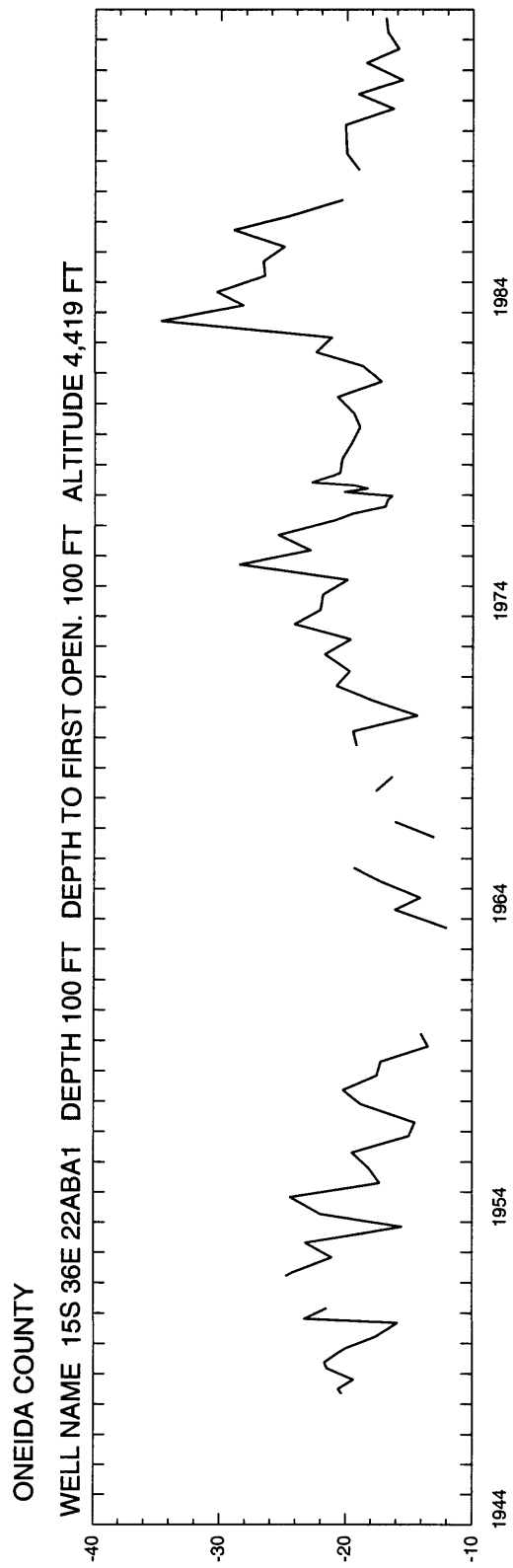


WELL NAME 15S 35E 22AAB1 DEPTH 229 FT ALTITUDE 4,575 FT



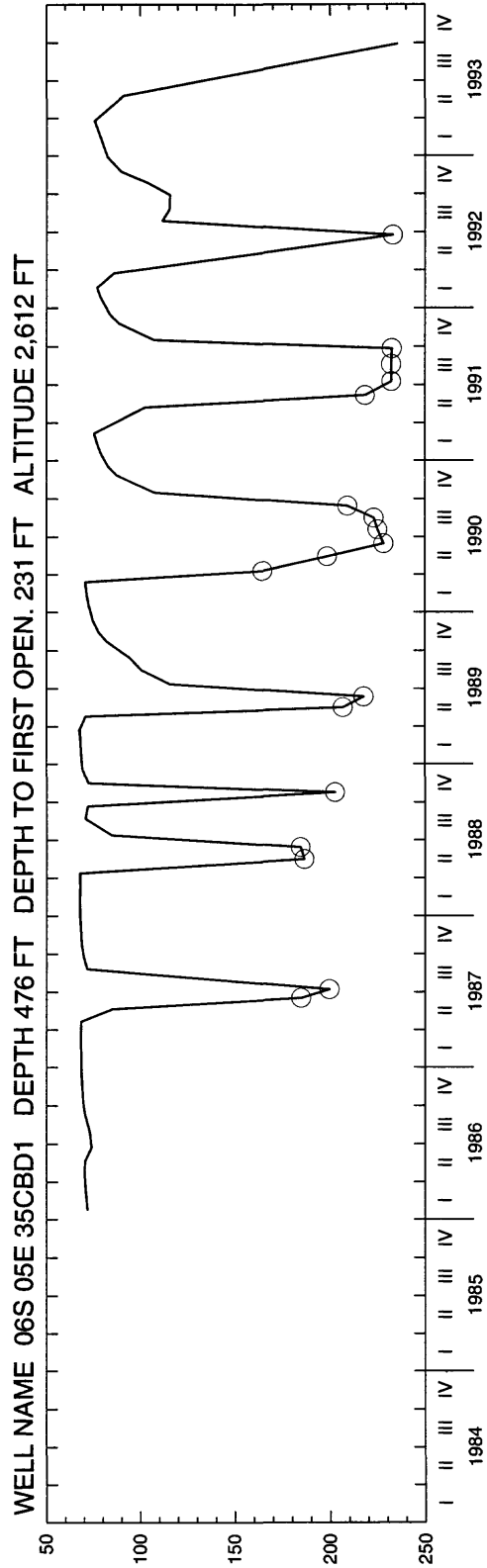

WATER LEVEL, IN FEET ABOVE (-) OR BELOW LAND SURFACE DATUM

WATER LEVEL, IN FEET ABOVE LAND SURFACE DATUM



Owyhee

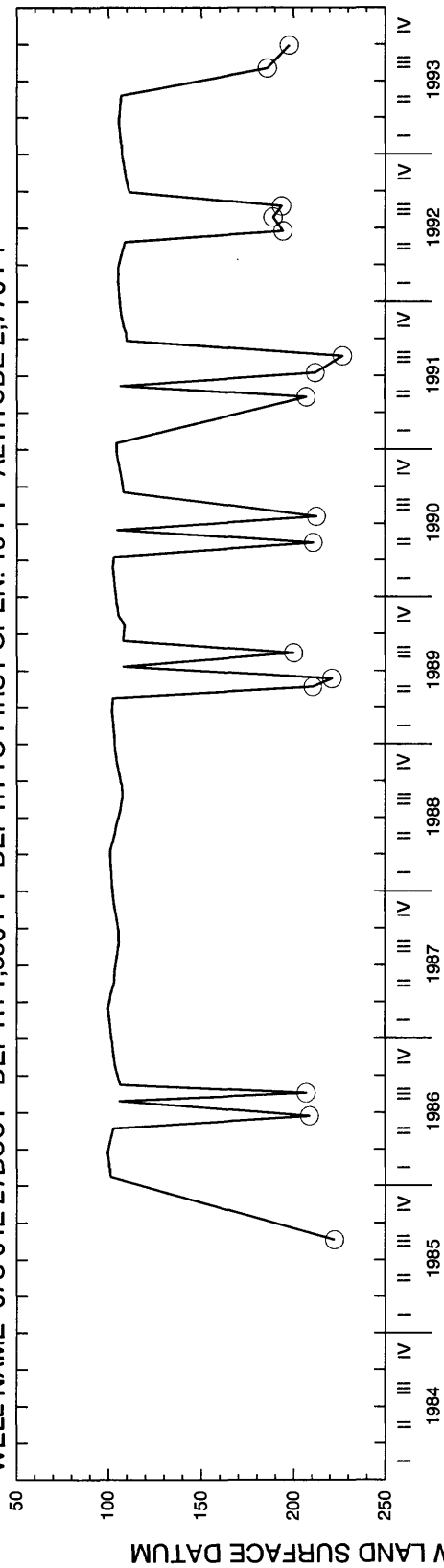
OWYHEE COUNTY



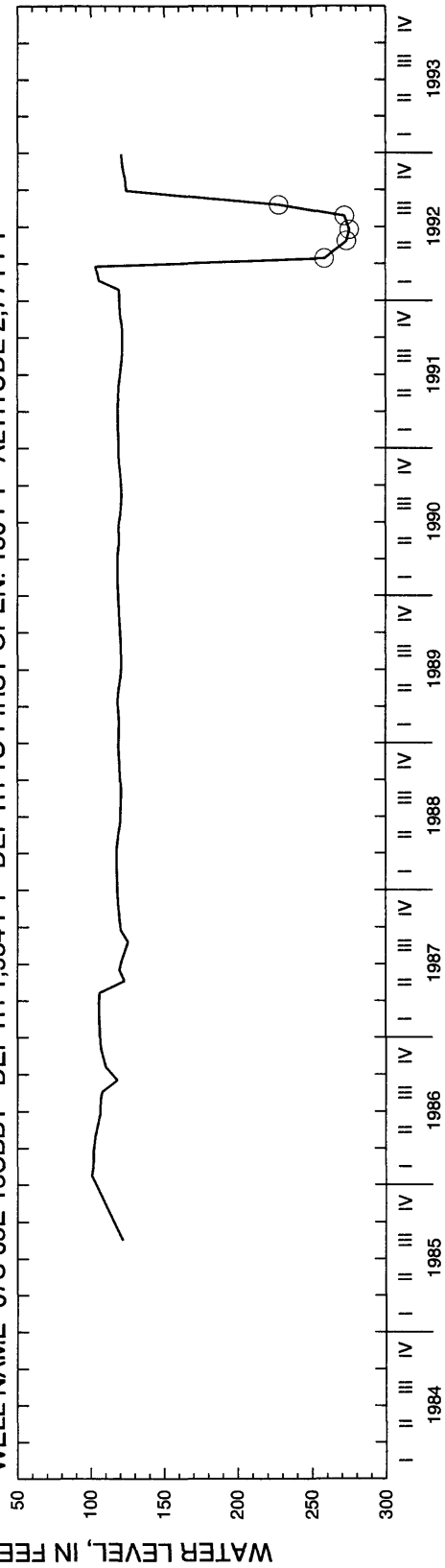
WATER LEVEL, IN FEET ABOVE (-) OR BELOW LAND SURFACE DATUM

OWYHEE COUNTY

WELL NAME 07S 04E 27BCC1 DEPTH 1,390 FT DEPTH TO FIRST OPEN. 19 FT ALTITUDE 2,770 FT

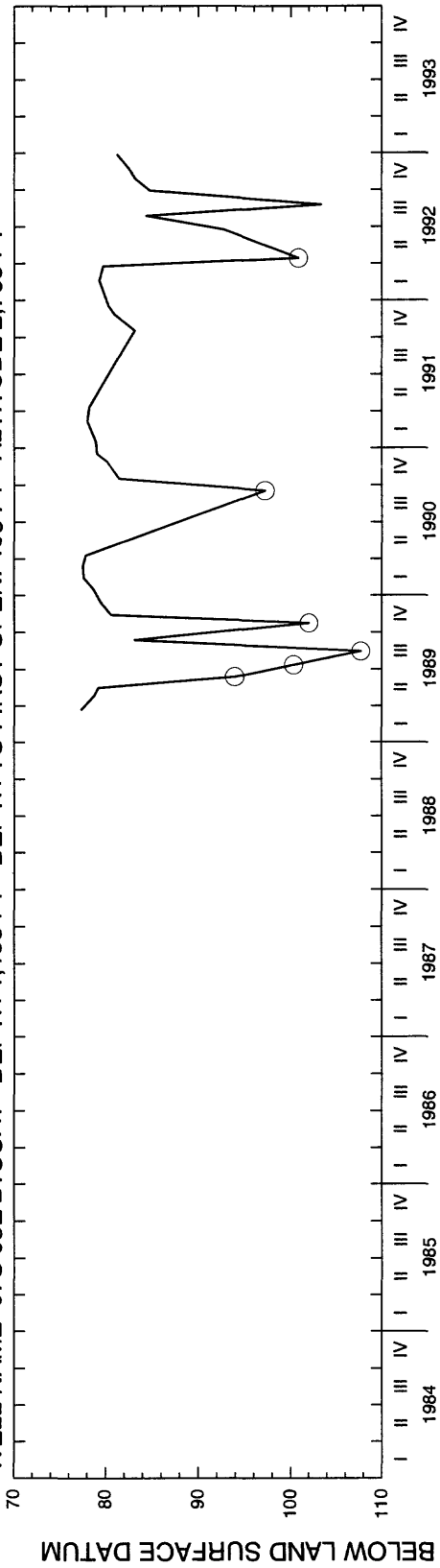


WELL NAME 07S 05E 13CBB1 DEPTH 1,954 FT DEPTH TO FIRST OPEN. 180 FT ALTITUDE 2,771 FT

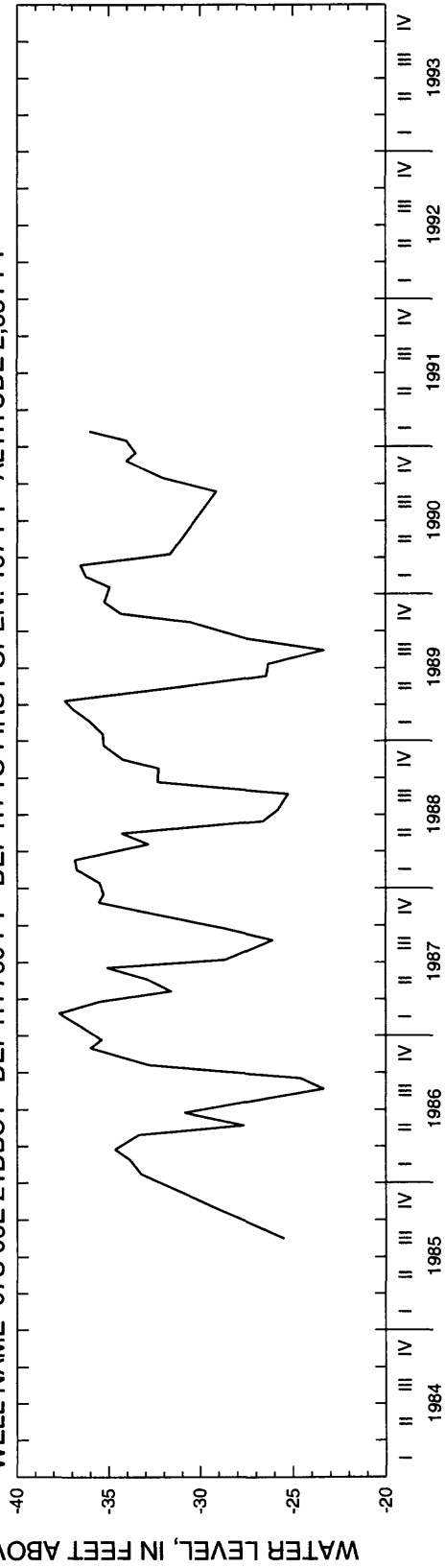


OWYHEE COUNTY

WELL NAME 07S 05E 21CCA1 DEPTH 1,135 FT DEPTH TO FIRST OPEN. 406 FT ALTITUDE 2,763 FT




WELL NAME 07S 06E 21DBC1 DEPTH 760 FT DEPTH TO FIRST OPEN. 167 FT ALTITUDE 2,631 FT




OWYHEE COUNTY



WELL NAME 07S 06E 29BBA2 DEPTH 384 FT DEPTH TO FIRST OPEN. 250 FT ALTITUDE 2,832 FT



WELL NAME 07S 06E 34BCA1 DEPTH 681 FT DEPTH TO FIRST OPEN. 322 FT ALTITUDE 2,890 FT

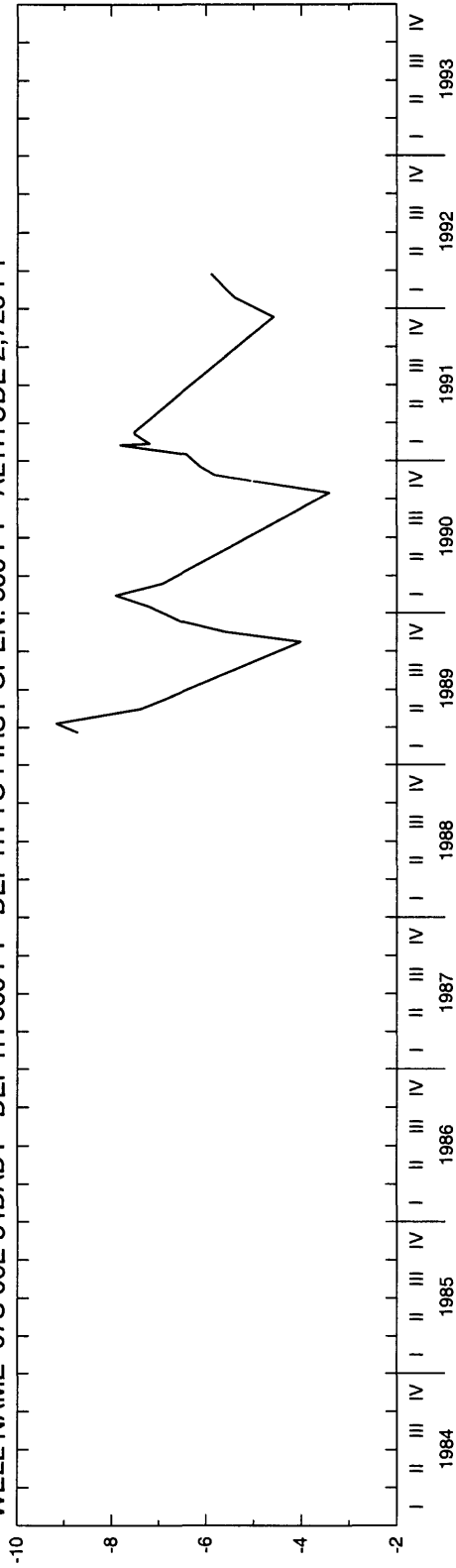


OWYHEE COUNTY

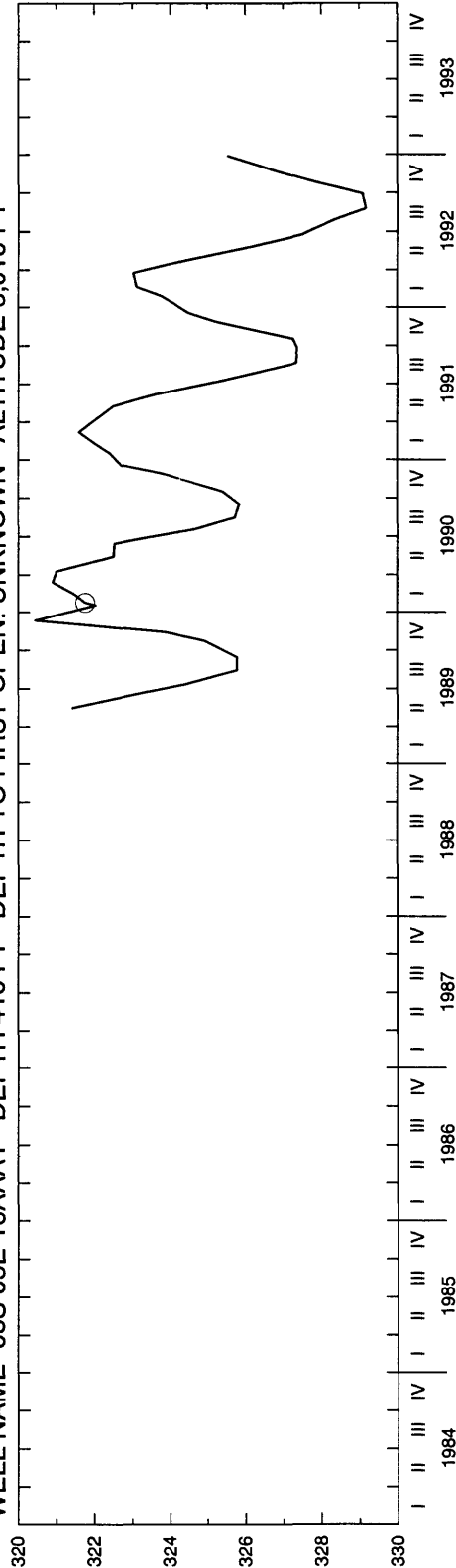


OWYHEE COUNTY

WELL NAME 07S 06E 34DAD1 DEPTH 300 FT ALTITUDE 2,725 FT

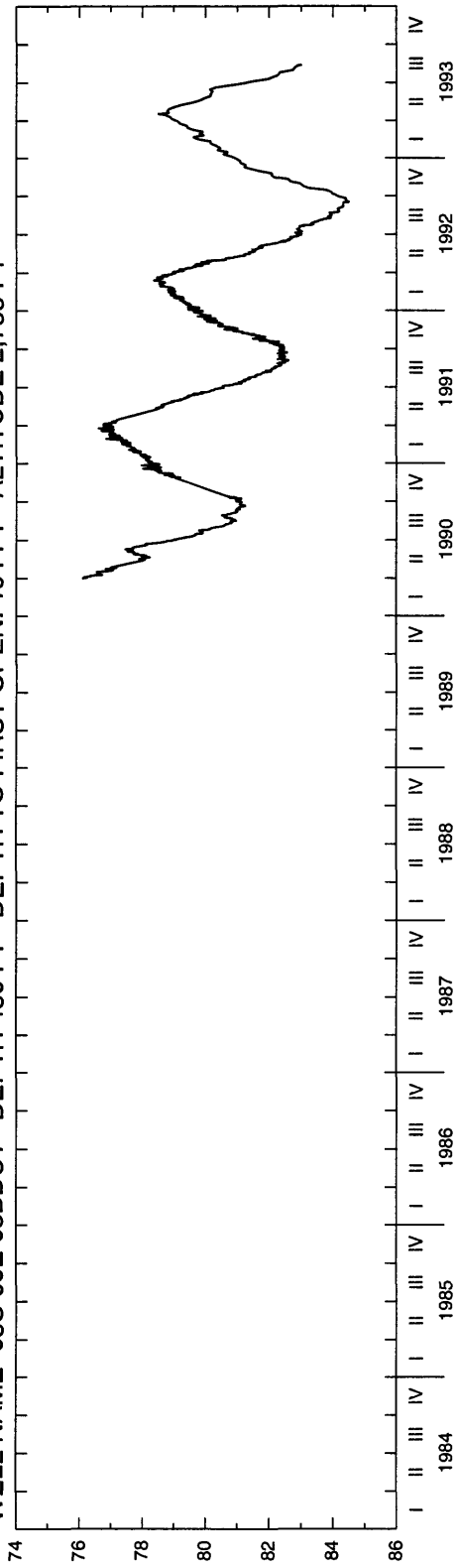


WELL NAME 08S 05E 16AAA1 DEPTH 410 FT ALTITUDE 3,010 FT

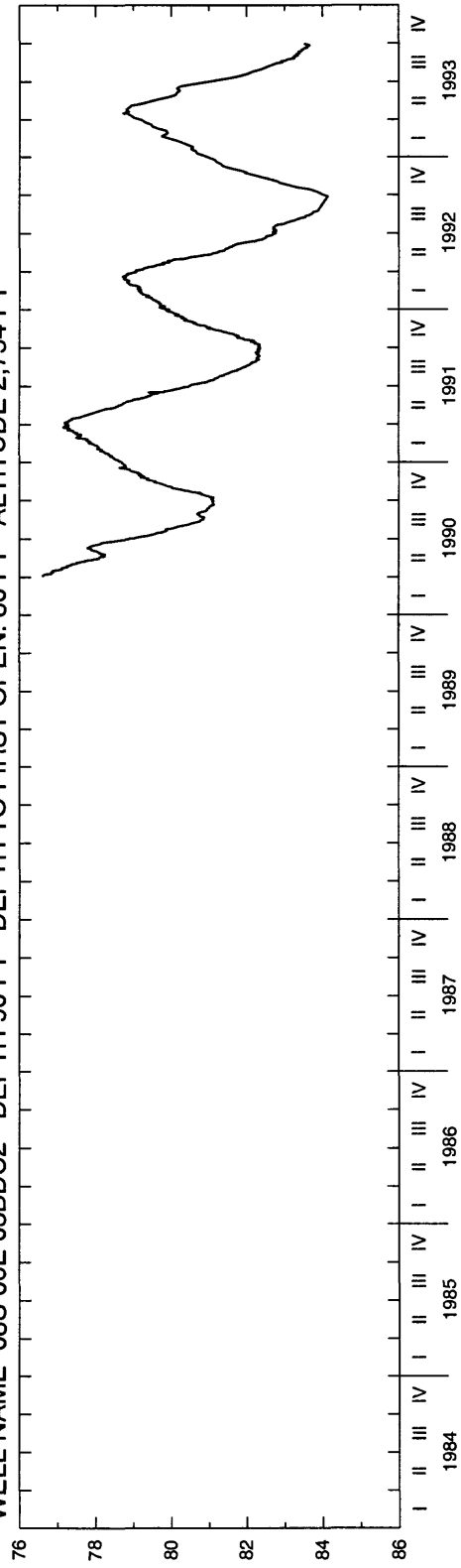


OWYHEE COUNTY

WELL NAME 08S 06E 03BDC1 DEPTH 480 FT DEPTH TO FIRST OPEN. 194 FT ALTITUDE 2,755 FT




WELL NAME 08S 06E 03BDC2 DEPTH 90 FT DEPTH TO FIRST OPEN. 80 FT ALTITUDE 2,754 FT




OWYHEE COUNTY

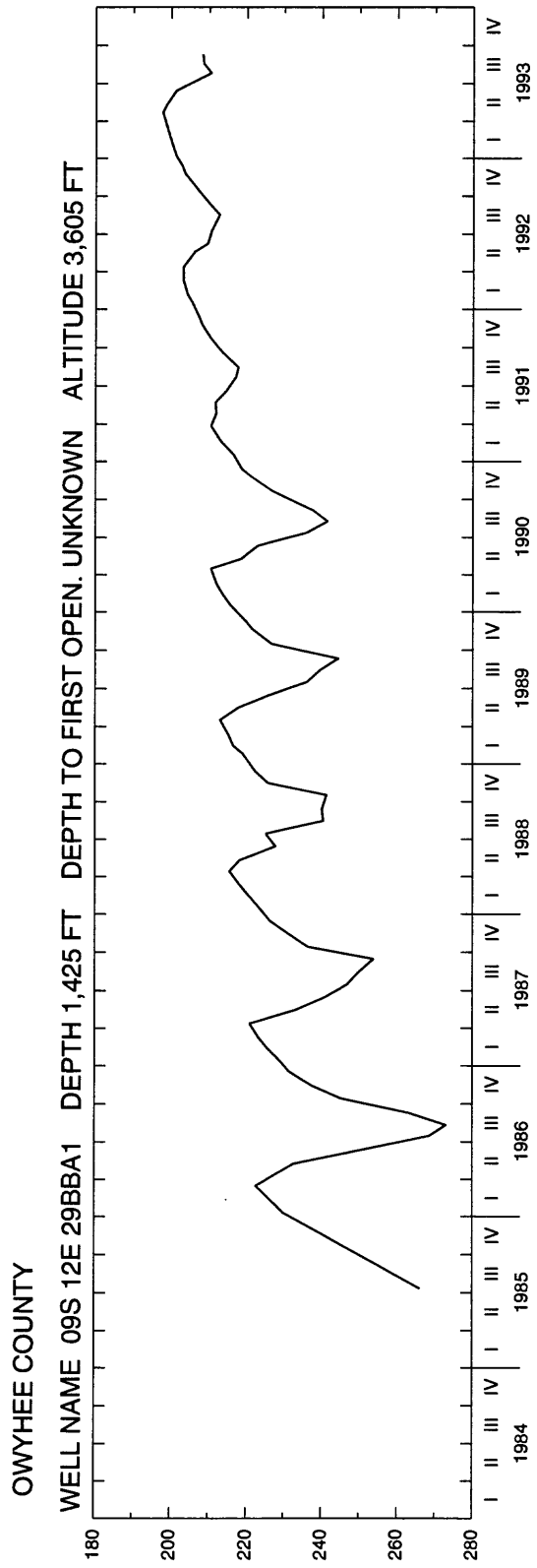
WELL NAME 08S 06E 03BDC3 DEPTH 140 FT ALTITUDE 2,754 FT



WELL NAME 08S 06E 04DCD1 DEPTH 600 FT ALTITUDE 2,838 FT

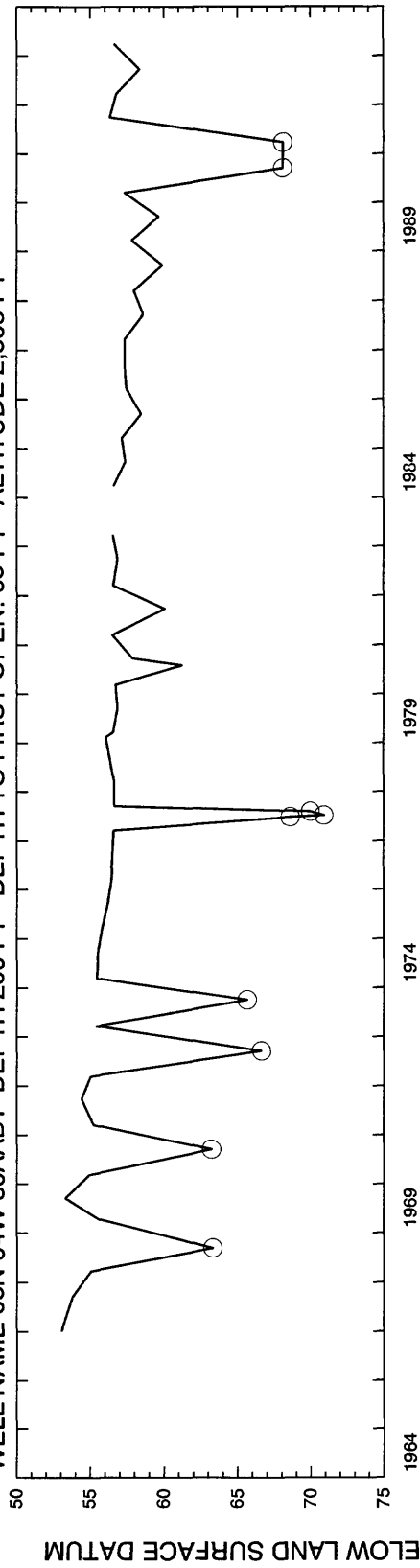


WATER LEVEL, IN FEET BELOW LAND SURFACE DATUM

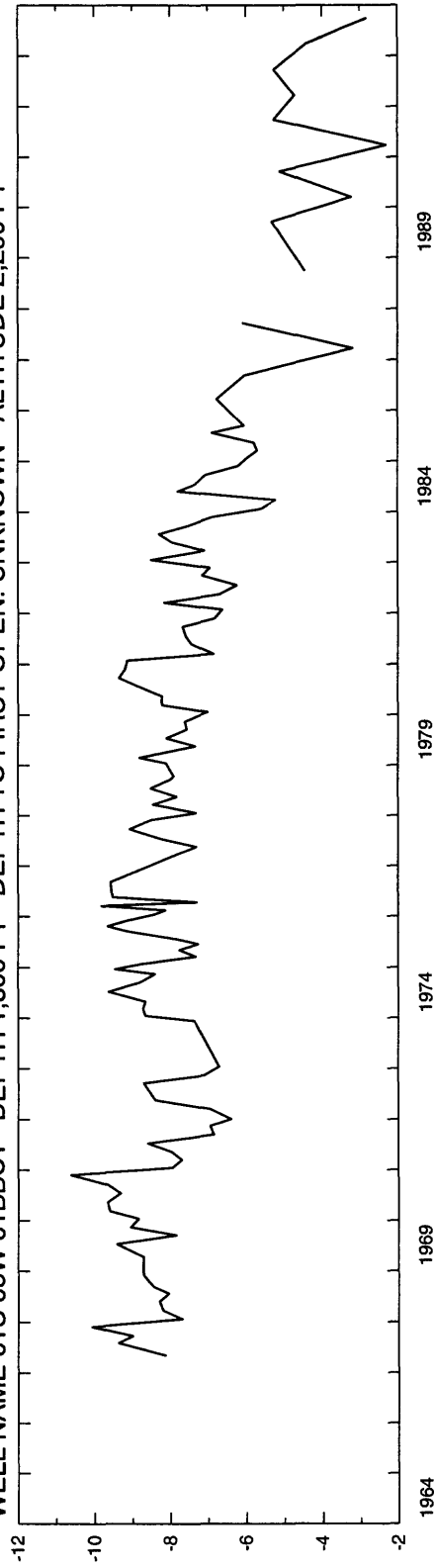


OWYHEE COUNTY

WELL NAME 03N 04W 30AAB1 DEPTH 200 FT DEPTH TO FIRST OPEN. 63 FT ALTITUDE 2,305 FT

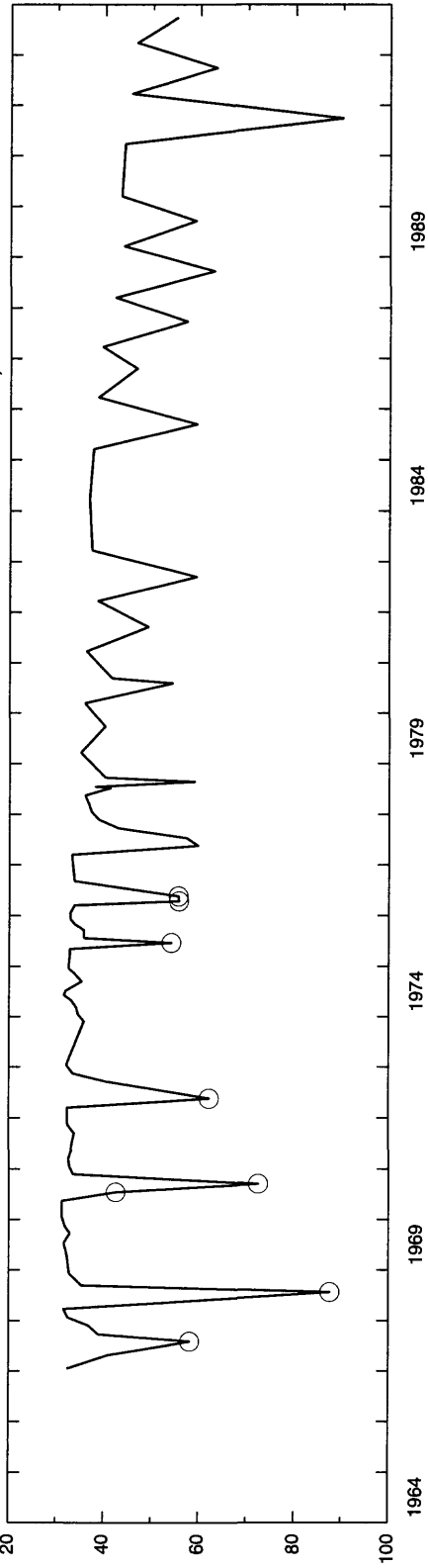


WELL NAME 01S 03W 01BBC1 DEPTH 1,800 FT DEPTH TO FIRST OPEN. UNKNOWN ALTITUDE 2,290 FT

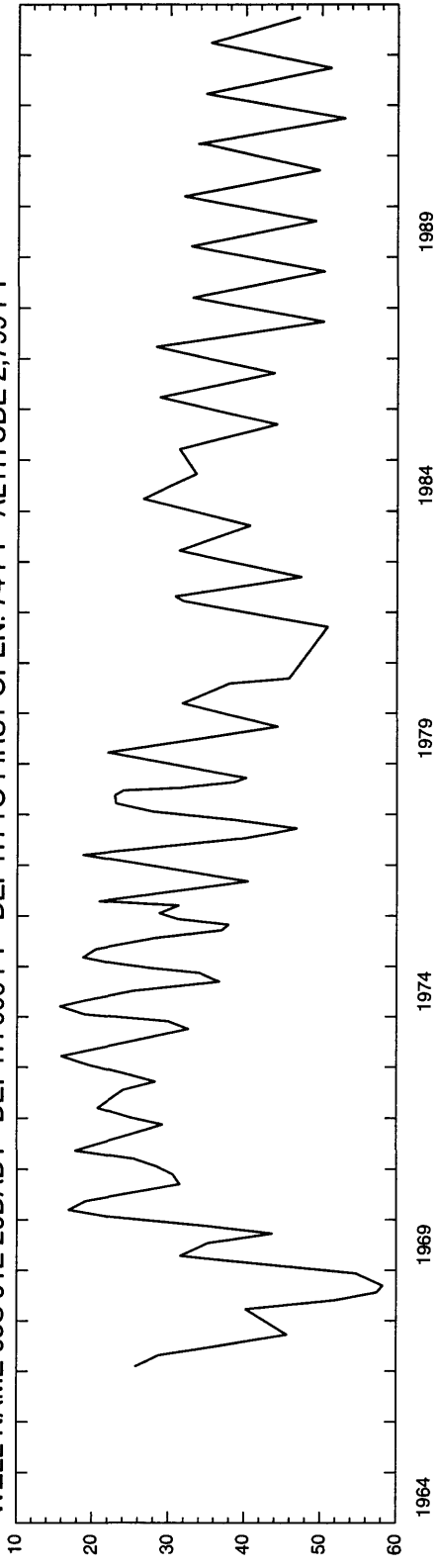


OWYHEE COUNTY

WELL NAME 04S 01E 30BBB1 DEPTH 320 FT DEPTH TO FIRST OPEN. 32 FT ALTITUDE 2,803 FT



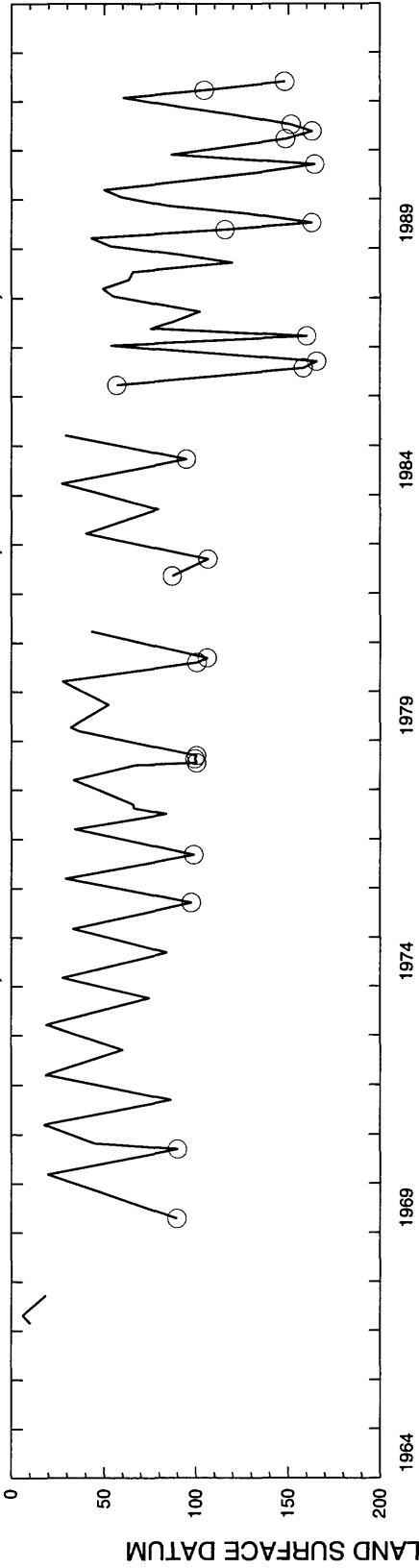
WELL NAME 05S 01E 20DAD1 DEPTH 666 FT DEPTH TO FIRST OPEN. 74 FT ALTITUDE 2,799 FT



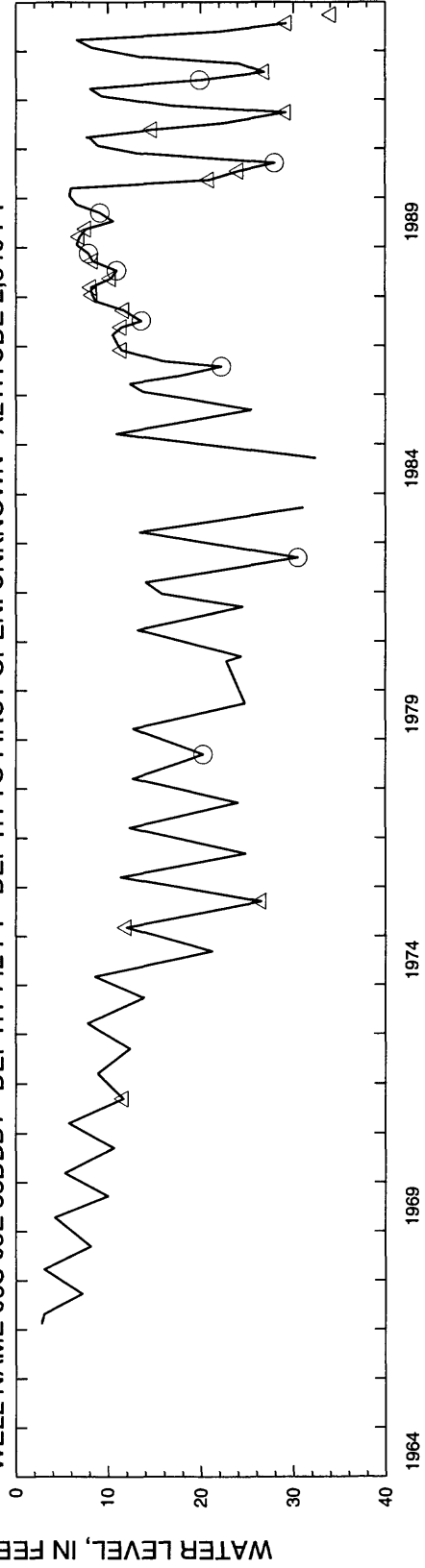
WATER LEVEL, IN FEET BELOW LAND SURFACE DATUM

OWYHEE COUNTY

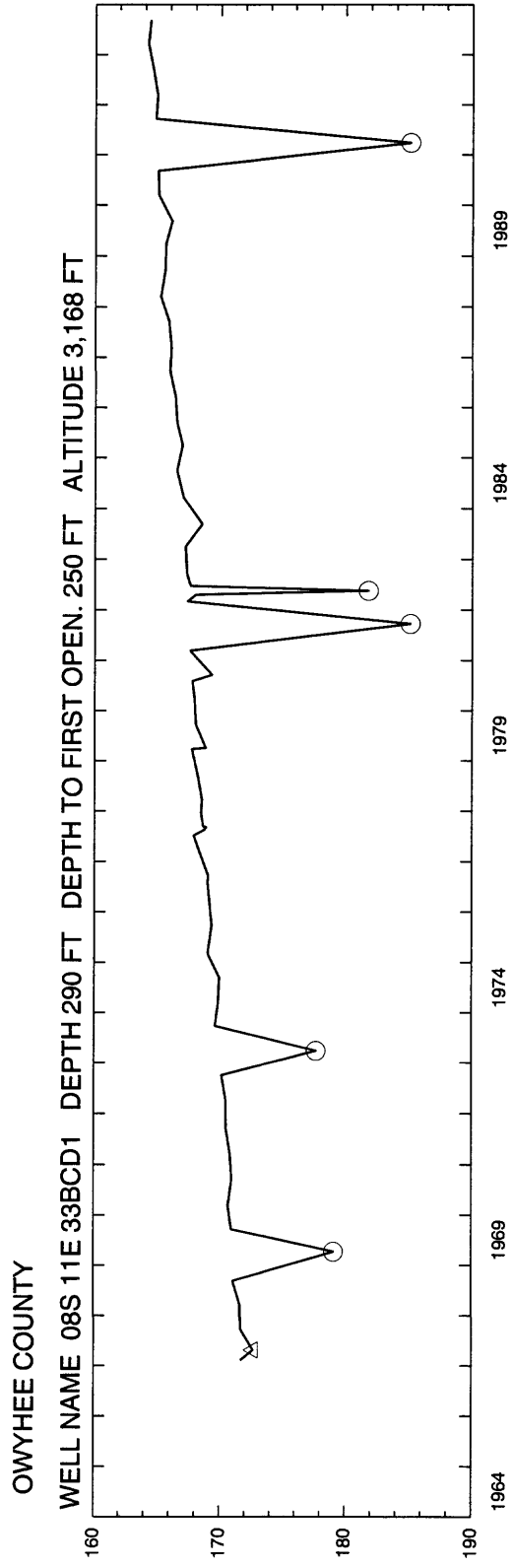
WELL NAME 06S 04E 14ABC1 DEPTH 1,905 FT DEPTH TO FIRST OPEN. 1,600 FT ALTITUDE 2,665 FT



WELL NAME 06S 05E 33DBB1 DEPTH 142 FT DEPTH TO FIRST OPEN. UNKNOWN ALTITUDE 2,540 FT

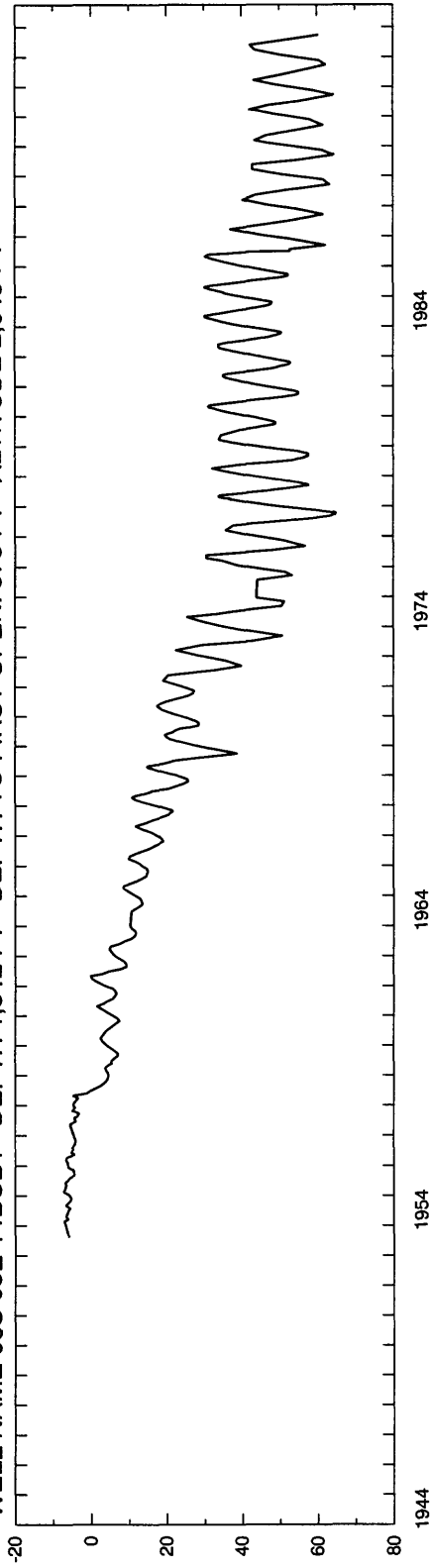


WATER LEVEL, IN FEET BELOW LAND SURFACE DATUM

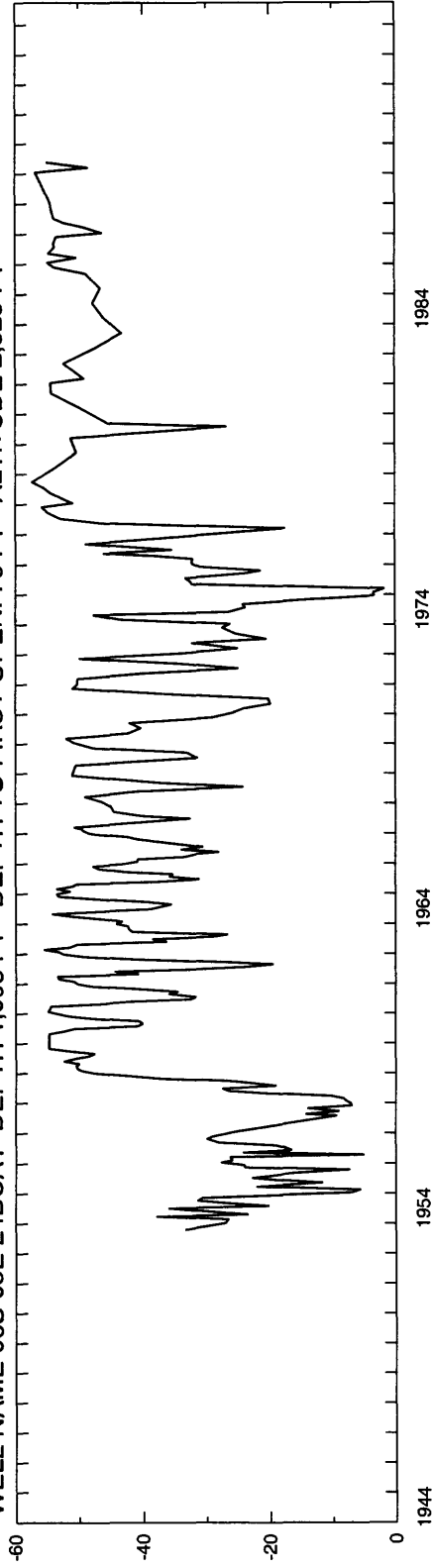


OWYHEE COUNTY

WELL NAME 06S 03E 14BCB1 DEPTH 1,342 FT DEPTH TO FIRST OPEN. 373 FT ALTITUDE 2,643 FT

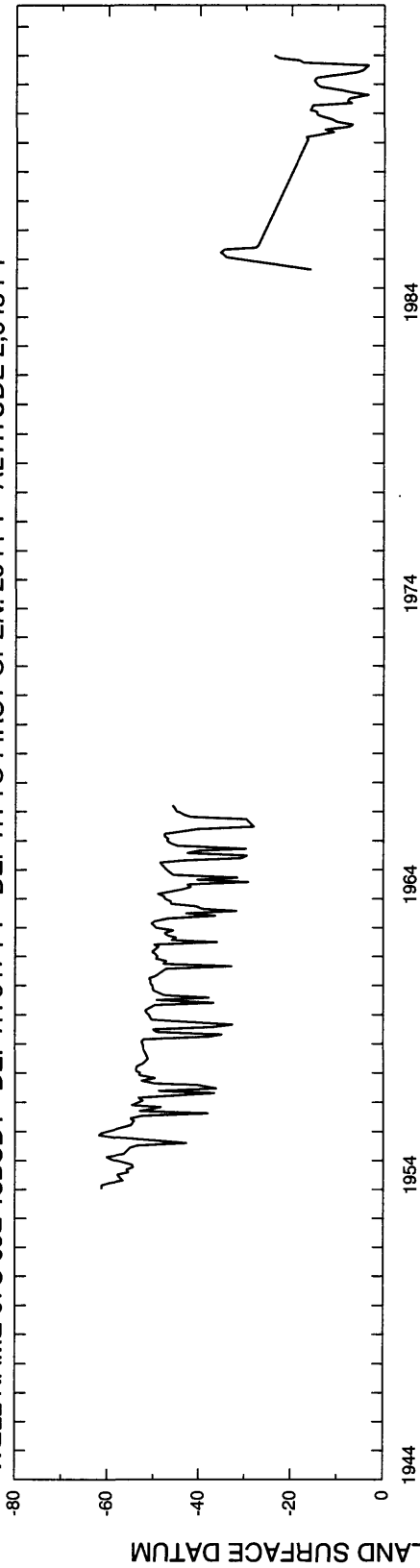


WELL NAME 06S 05E 24BCA1 DEPTH 1,095 FT DEPTH TO FIRST OPEN. 76 FT ALTITUDE 2,525 FT

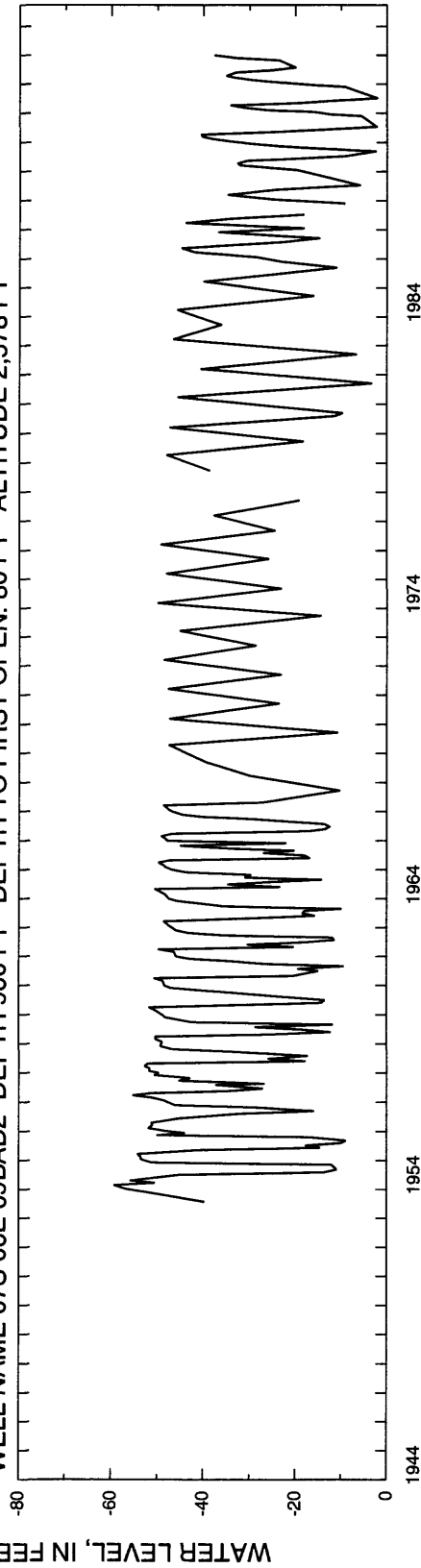


OWYHEE COUNTY

WELL NAME 07S 05E 18BCD1 DEPTH 517 FT DEPTH TO FIRST OPEN. 254 FT ALTITUDE 2,643 FT



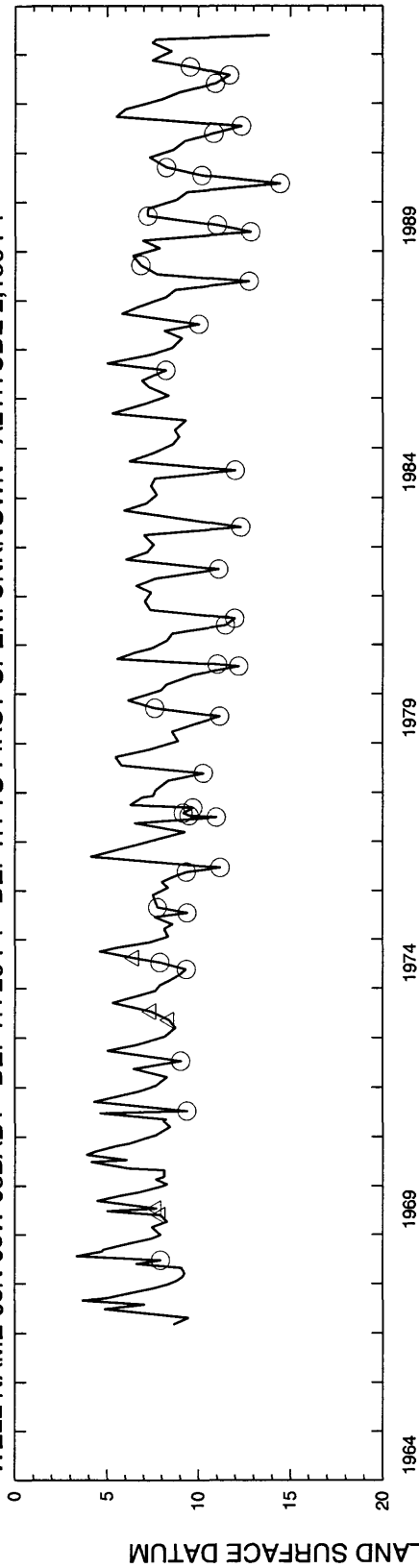
WELL NAME 07S 06E 09BAD2 DEPTH 960 FT DEPTH TO FIRST OPEN. 80 FT ALTITUDE 2,578 FT



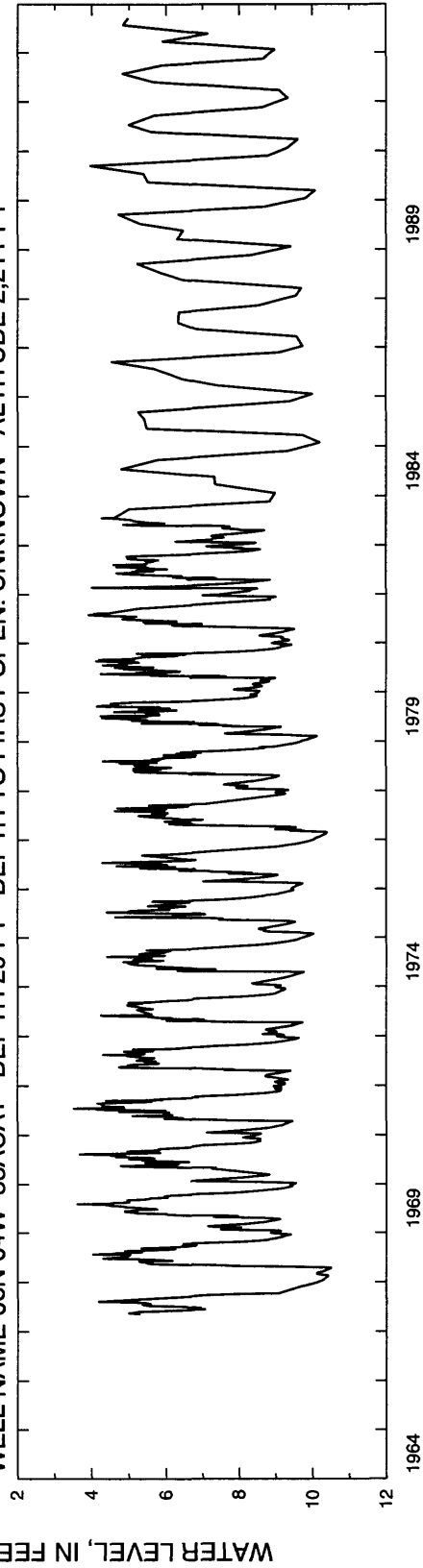
Payette

PAYETTE COUNTY

WELL NAME 08N 05W 03BAD1 DEPTH 26 FT DEPTH TO FIRST OPEN. UNKNOWN ALTITUDE 2,156 FT



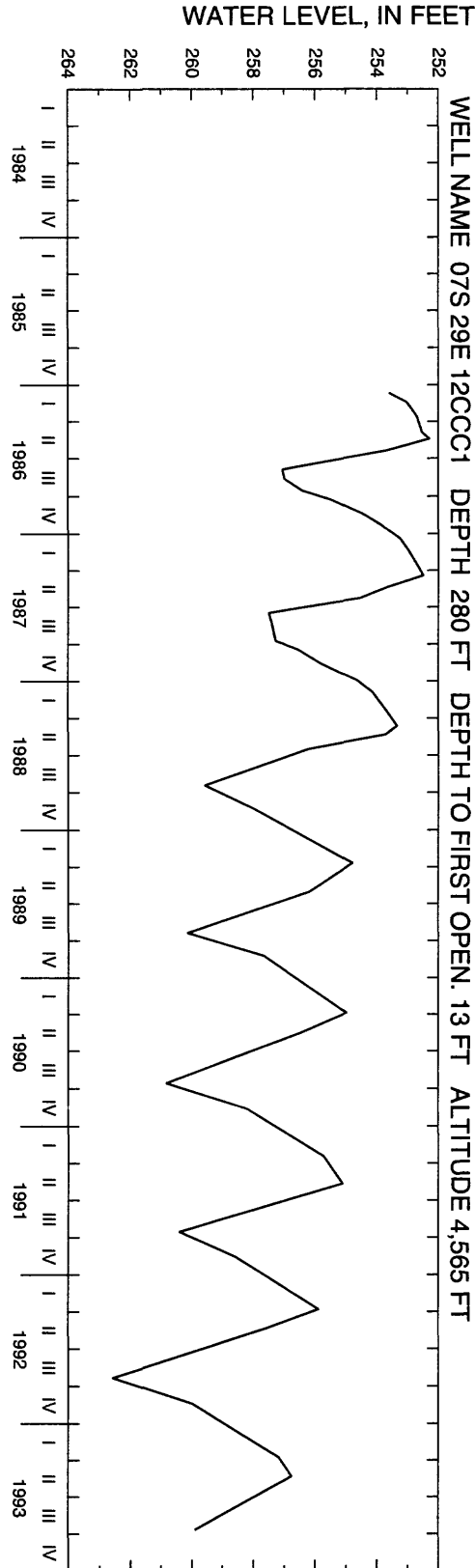
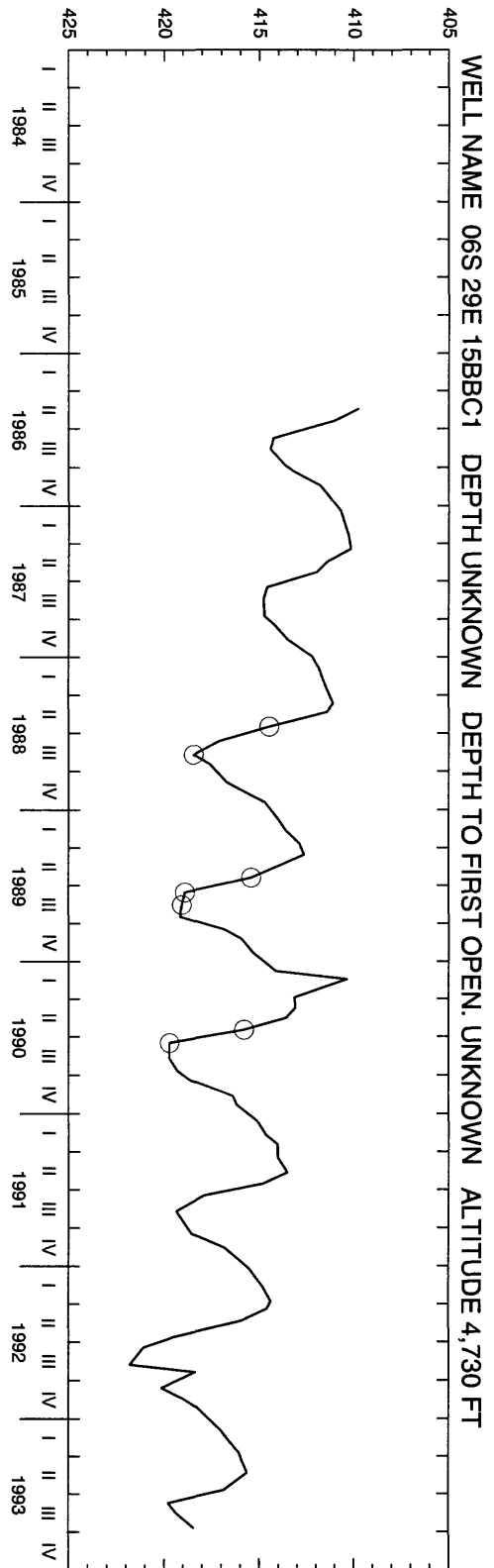
WELL NAME 08N 04W 33ACA1 DEPTH 29 FT DEPTH TO FIRST OPEN. UNKNOWN ALTITUDE 2,211 FT



(page 367 follows)

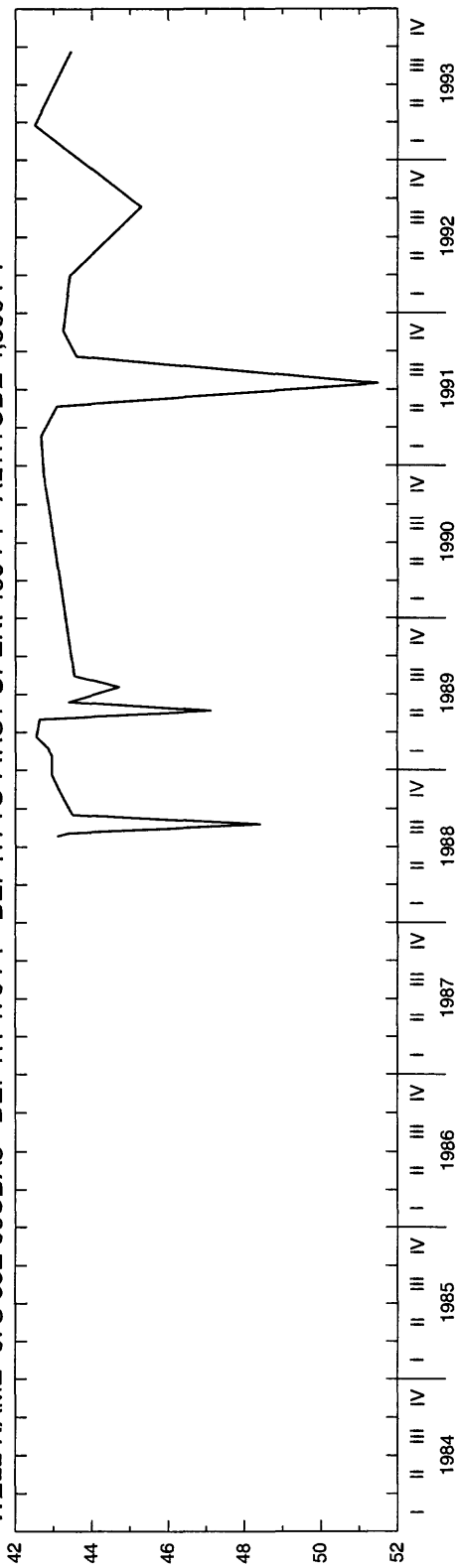
Power

POWER COUNTY

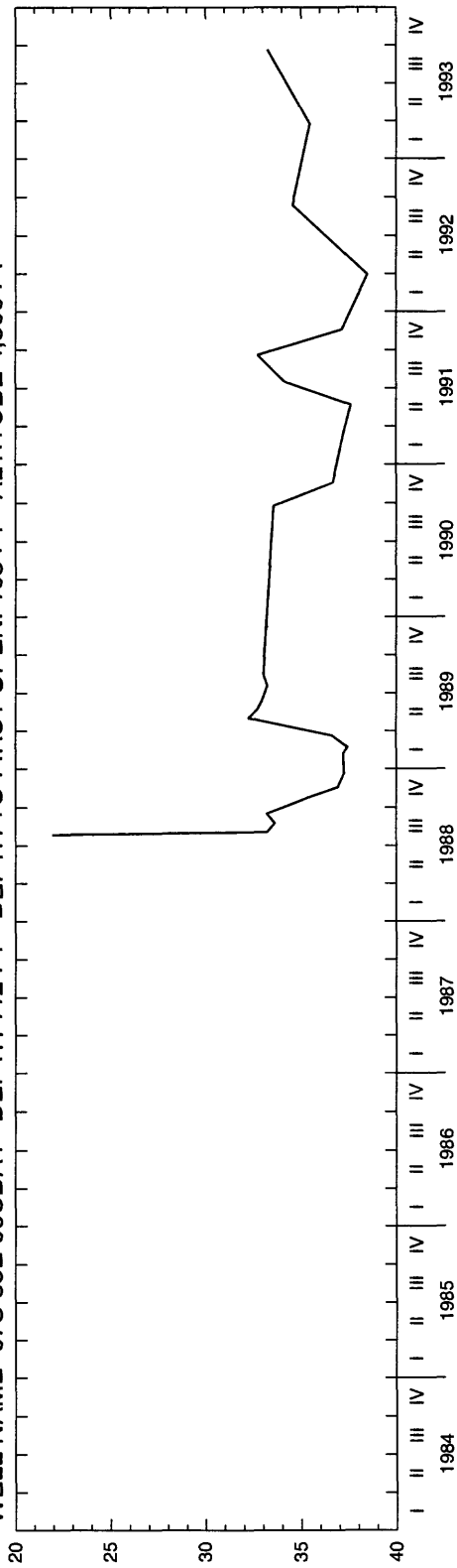


POWER COUNTY

WELL NAME 07S 33E 06CDA3 DEPTH 470 FT DEPTH TO FIRST OPEN. 460 FT ALTITUDE 4,500 FT




WELL NAME 07S 33E 06CDA4 DEPTH 112 FT DEPTH TO FIRST OPEN. 103 FT ALTITUDE 4,500 FT

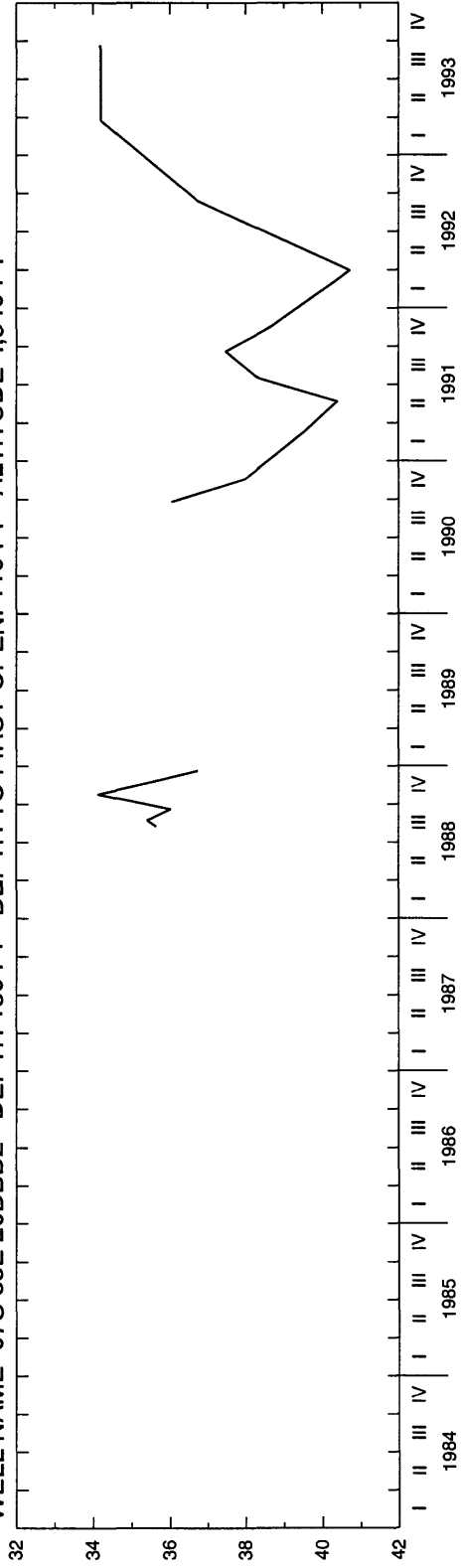


POWER COUNTY

WELL NAME 07S 33E 20CAD2 DEPTH 260 FT DEPTH TO FIRST OPEN. 230 FT ALTITUDE 4,560 FT

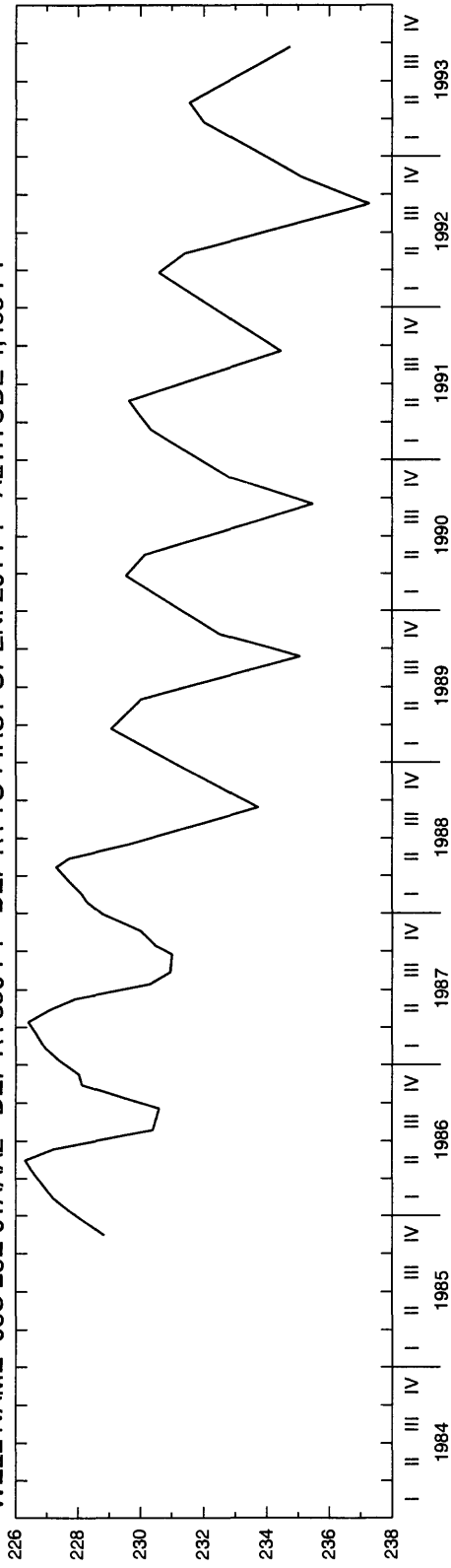


WELL NAME 07S 33E 20DBD2 DEPTH 130 FT DEPTH TO FIRST OPEN. 110 FT ALTITUDE 4,540 FT

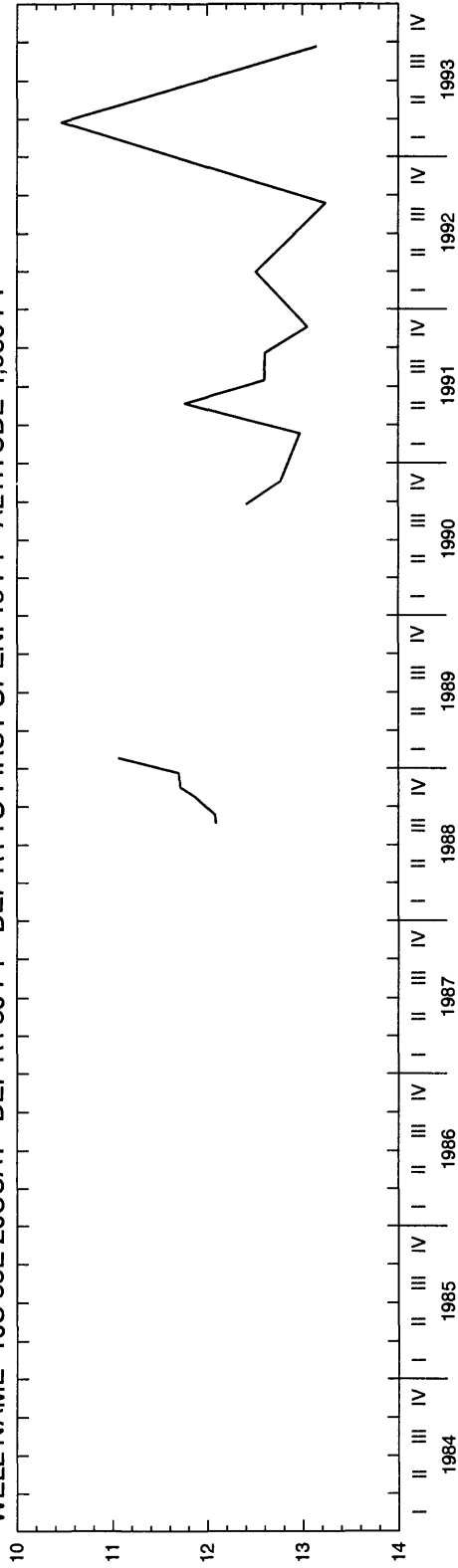


POWER COUNTY

WELL NAME 08S 28E 01AAA2 DEPTH 350 FT DEPTH TO FIRST OPEN. 201 FT ALTITUDE 4,495 FT

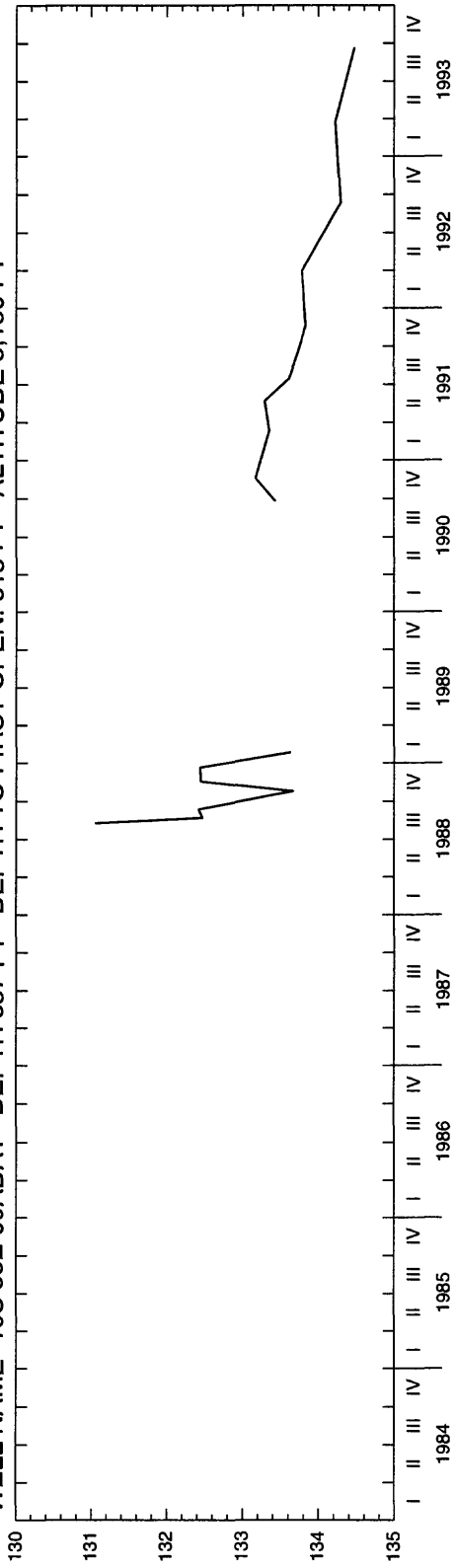


WELL NAME 10S 33E 20CCA1 DEPTH 30 FT DEPTH TO FIRST OPEN. 15 FT ALTITUDE 4,980 FT

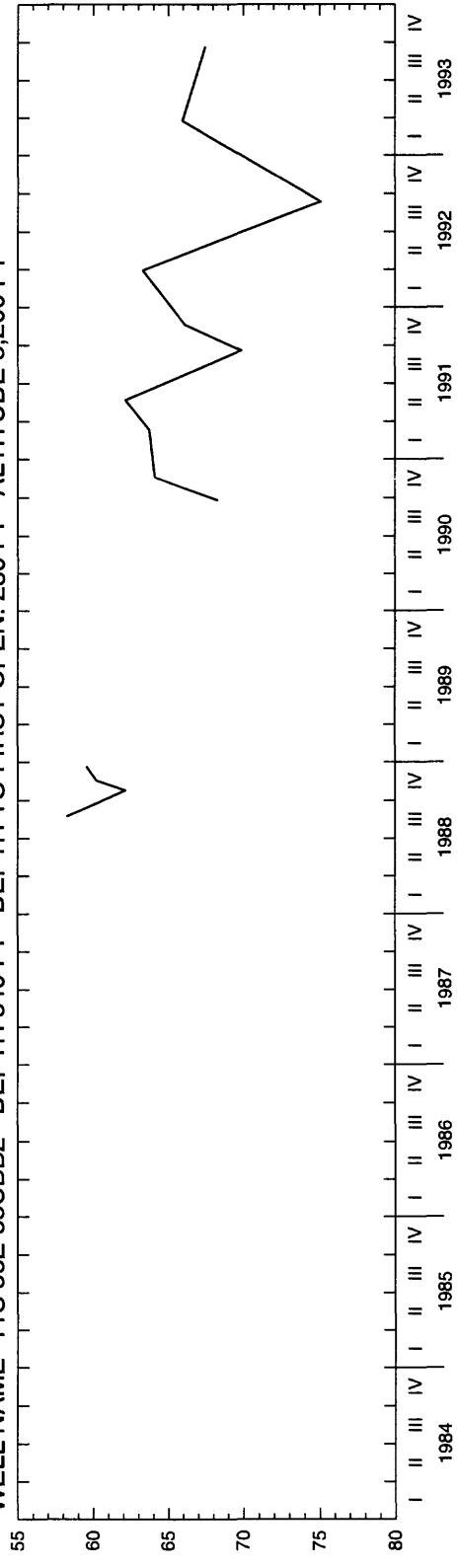


POWER COUNTY

WELL NAME 10S 33E 09ADA1 DEPTH 357 FT TO FIRST OPEN. 315 FT ALTITUDE 5,150 FT

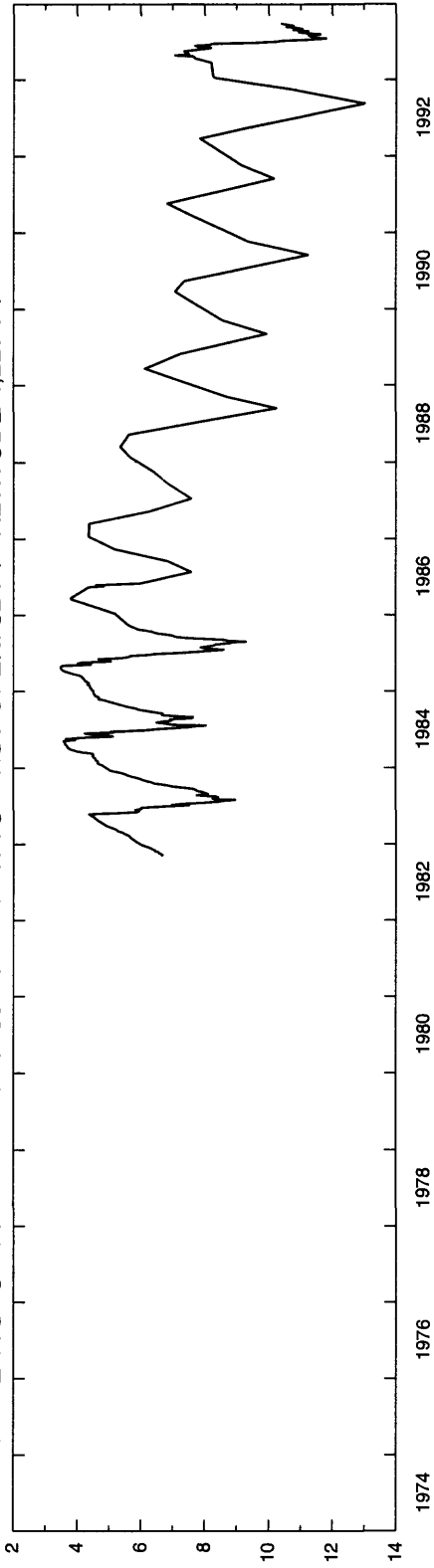


WELL NAME 11S 33E 35CBB2 DEPTH 340 FT TO FIRST OPEN. 280 FT ALTITUDE 5,200 FT

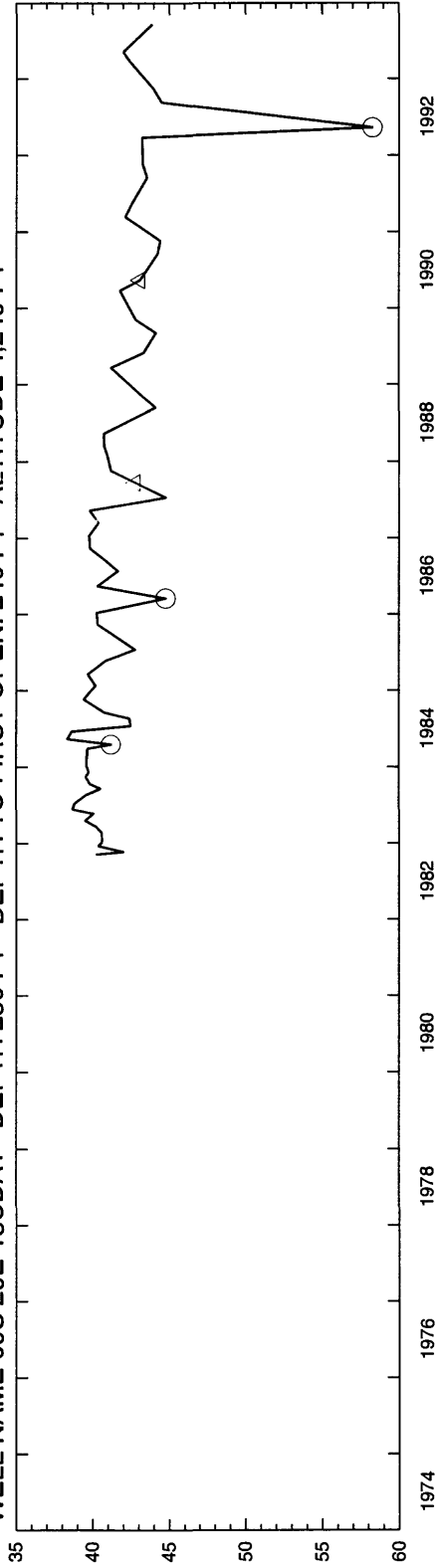


POWER COUNTY

WELL NAME 09S 29E 04BCA1 DEPTH 53 FT DEPTH TO FIRST OPEN. 52 FT ALTITUDE 4,227 FT



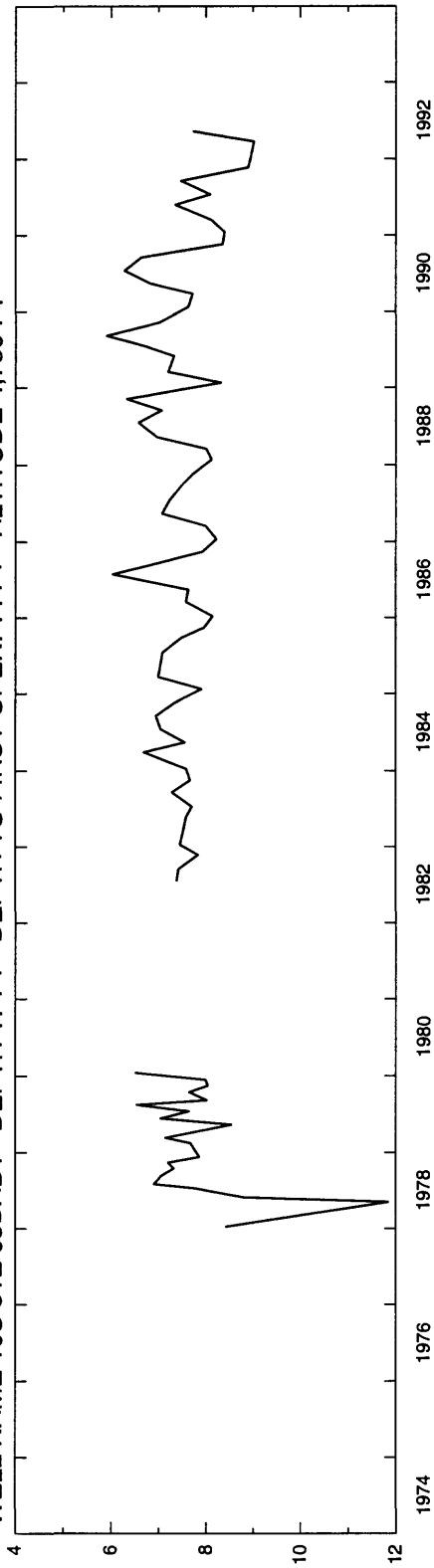
WELL NAME 09S 29E 18CDA1 DEPTH 250 FT DEPTH TO FIRST OPEN. 240 FT ALTITUDE 4,249 FT



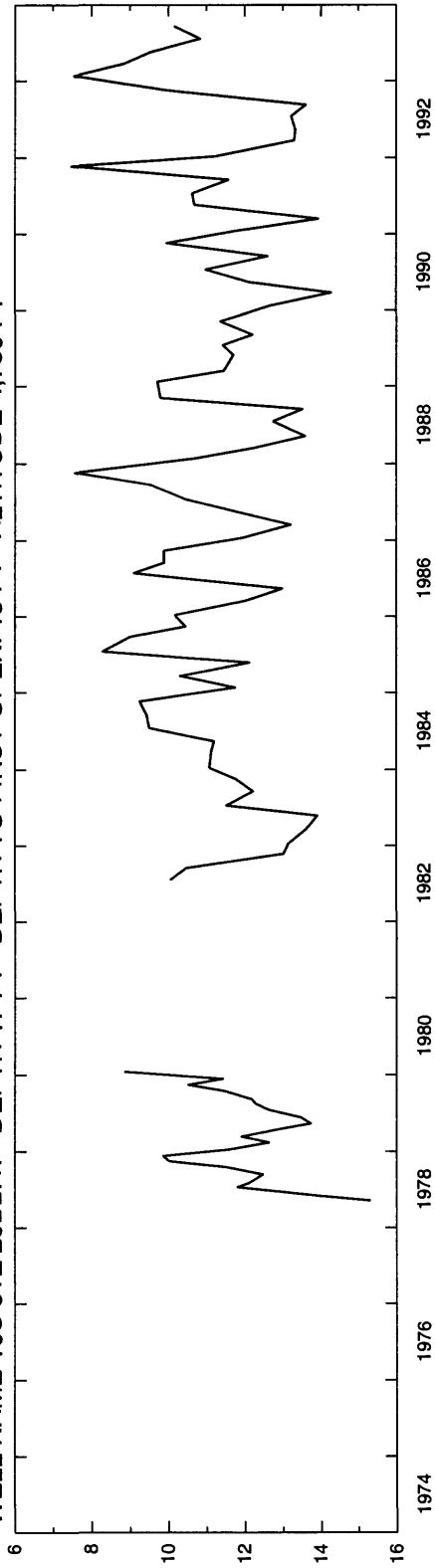
WATER LEVEL, IN FEET BELOW LAND SURFACE DATUM

POWER COUNTY

WELL NAME 10S 31E 05DAD1 DEPTH 17 FT ALTITUDE 4,750 FT

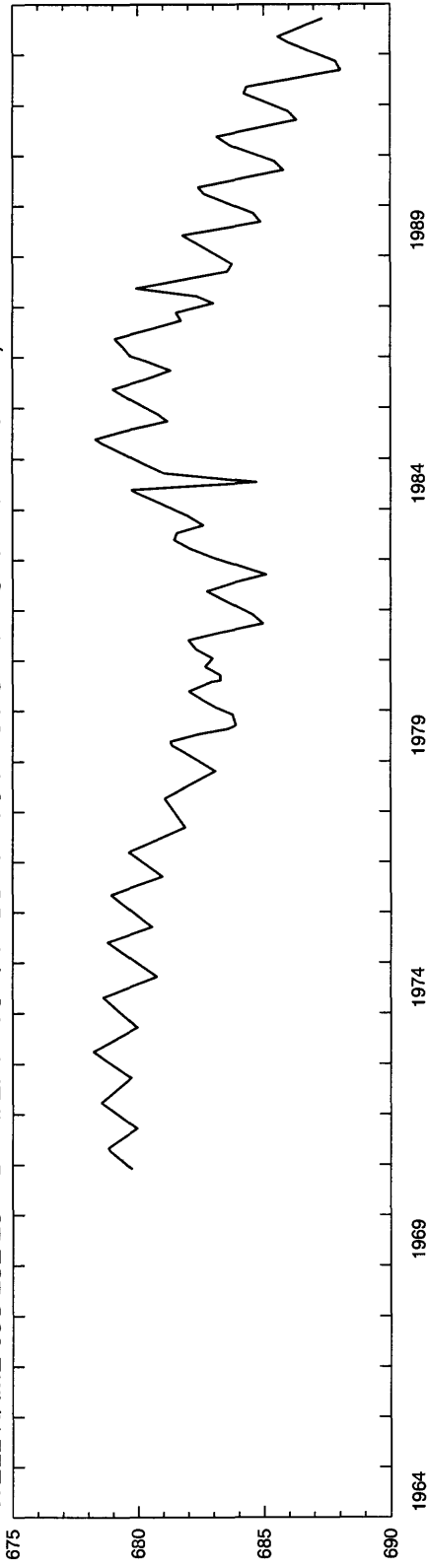


WELL NAME 10S 31E 29BBA1 DEPTH 15 FT ALTITUDE 4,730 FT

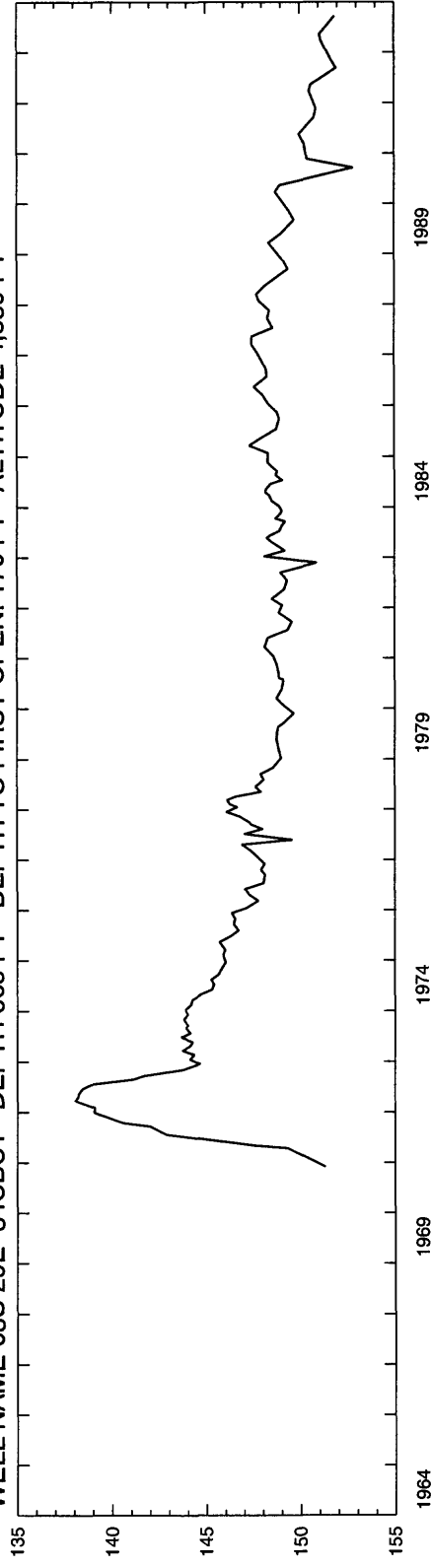


POWER COUNTY

WELL NAME 05S 28E 26BBBD1 DEPTH 761 FT DEPTH TO FIRST OPEN. 730 FT ALTITUDE 4,941 FT

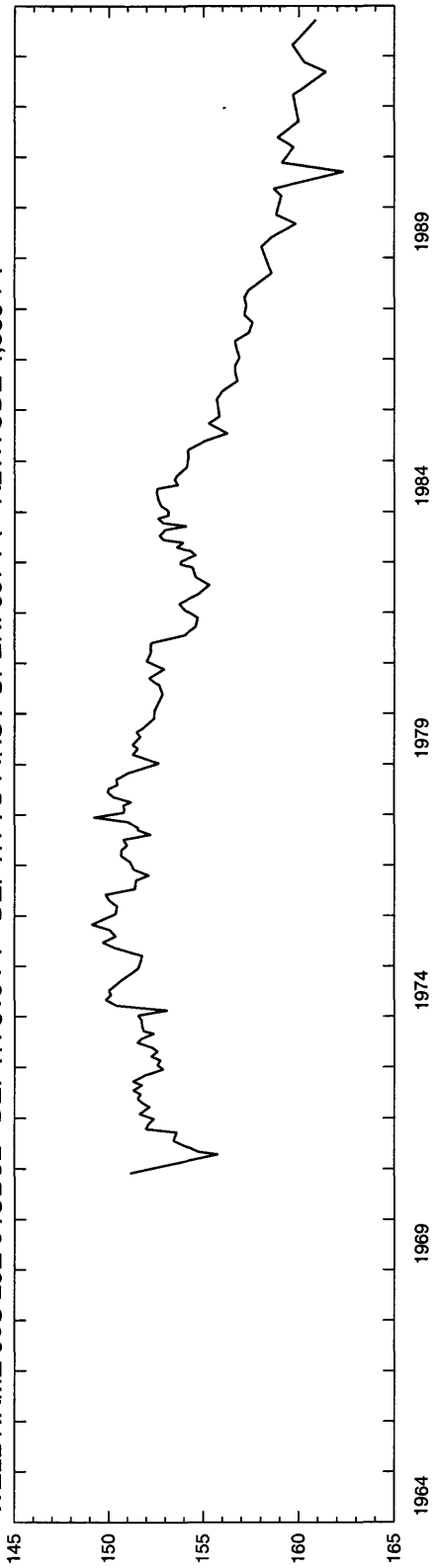


WELL NAME 08S 29E 34CBC1 DEPTH 665 FT DEPTH TO FIRST OPEN. 170 FT ALTITUDE 4,389 FT

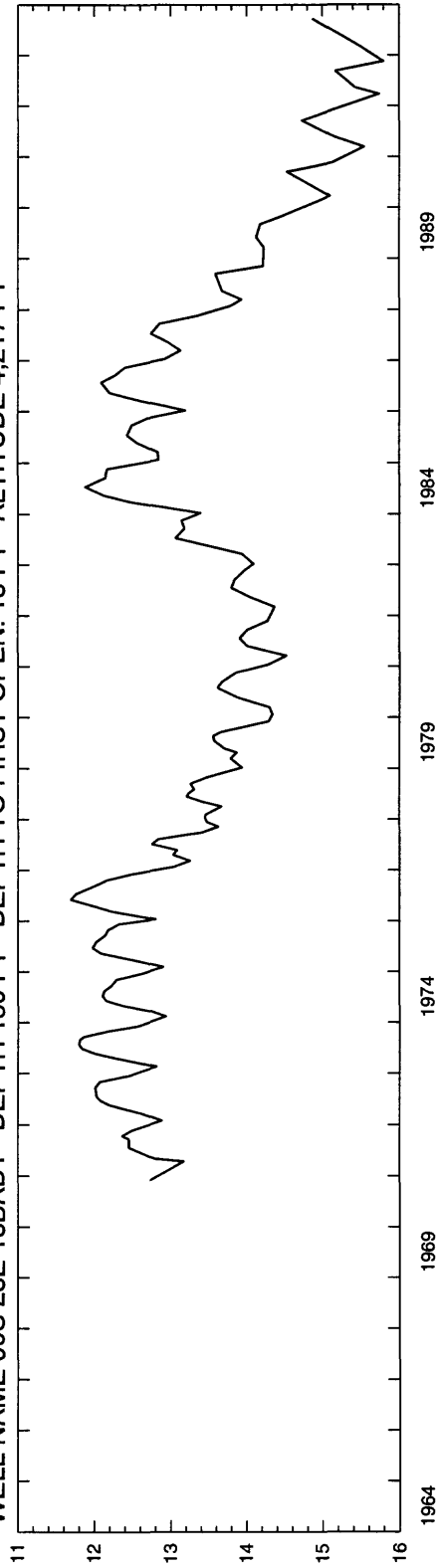


POWER COUNTY

WELL NAME 08S 29E 34CBC2 DEPTH 818 FT DEPTH TO FIRST OPEN. 697 FT ALTITUDE 4,389 FT



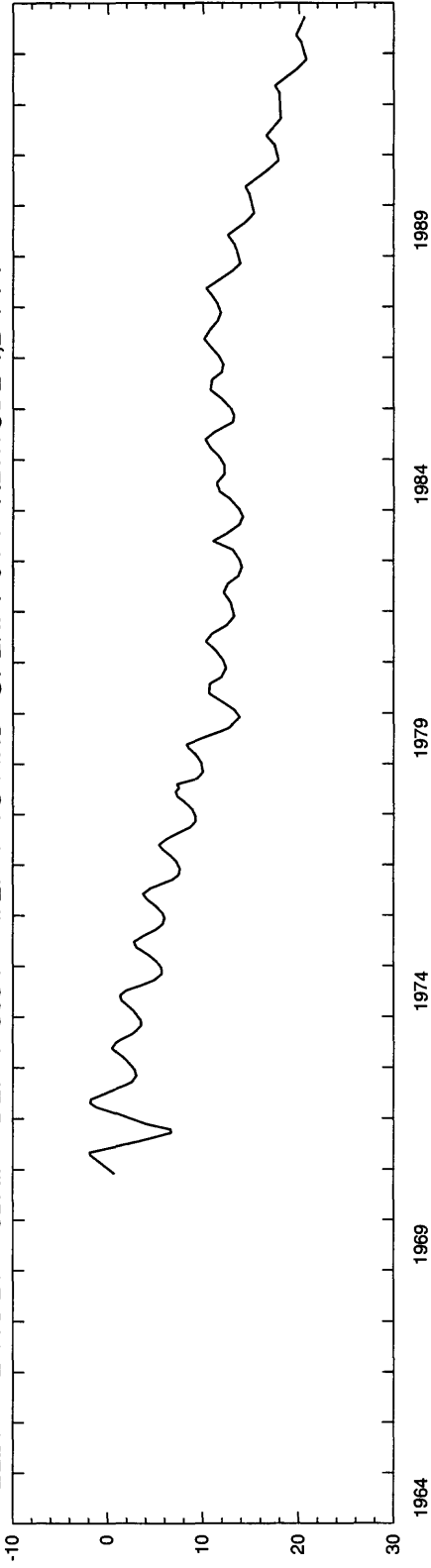
WELL NAME 09S 28E 18BAD1 DEPTH 150 FT DEPTH TO FIRST OPEN. 18 FT ALTITUDE 4,217 FT



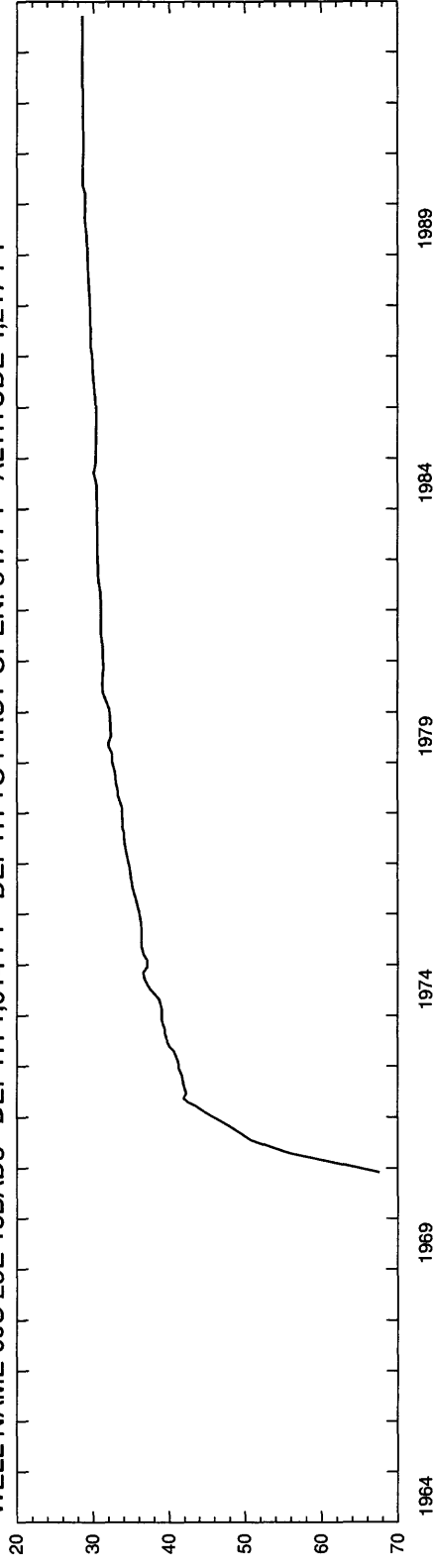
WATER LEVEL, IN FEET BELOW LAND SURFACE DATUM

POWER COUNTY

WELL NAME 09S 28E 18BAD2 DEPTH 505 FT DEPTH TO FIRST OPEN. 413 FT ALTITUDE 4,217 FT

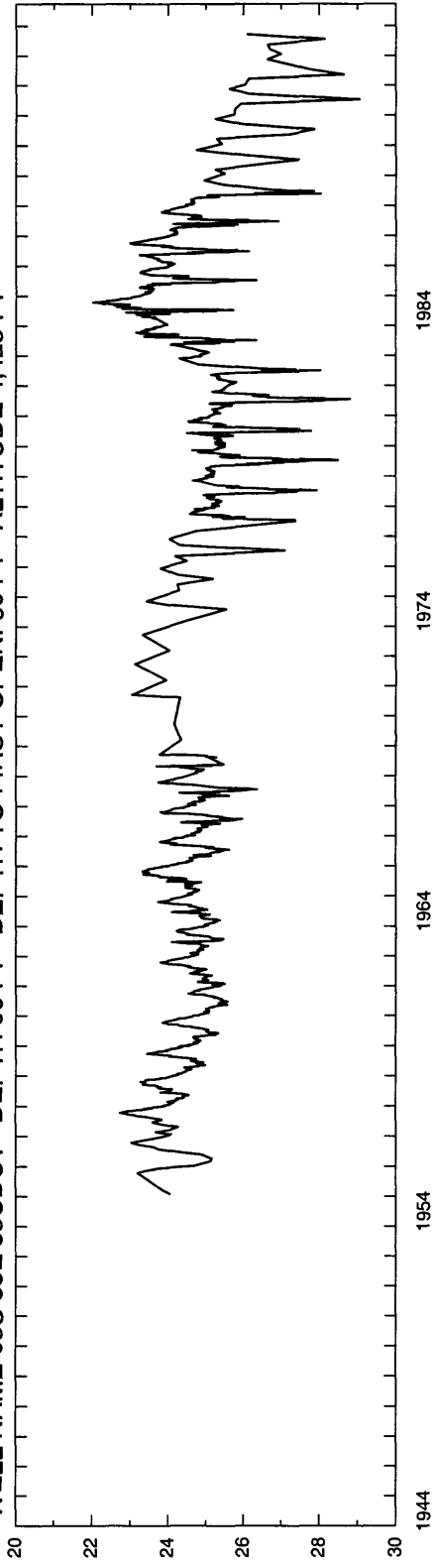


WELL NAME 09S 28E 18BAD3 DEPTH 1,014 FT DEPTH TO FIRST OPEN. 547 FT ALTITUDE 4,217 FT

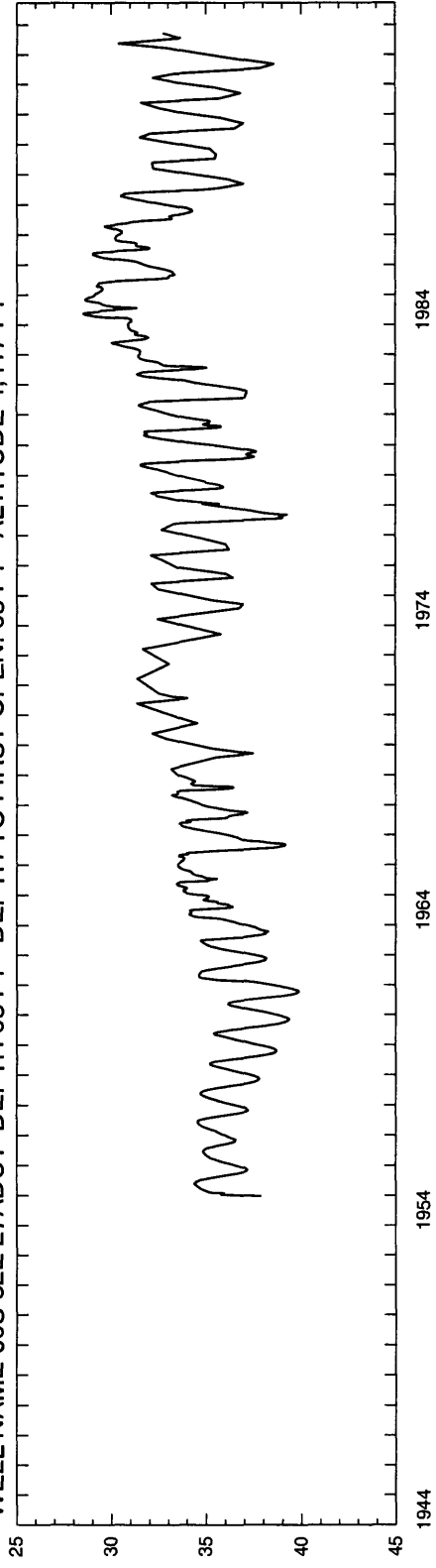


POWER COUNTY

WELL NAME 05S 33E 35CDC1 DEPTH 60 FT DEPTH TO FIRST OPEN. 60 FT ALTITUDE 4,425 FT

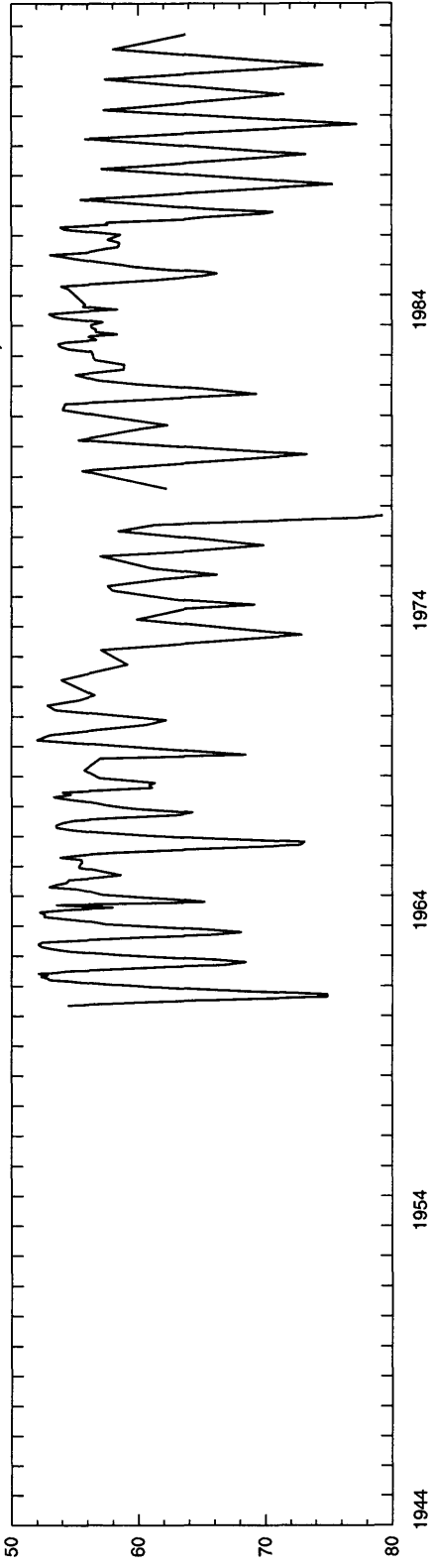


WELL NAME 06S 32E 27ADC1 DEPTH 63 FT DEPTH TO FIRST OPEN. 63 FT ALTITUDE 4,417 FT

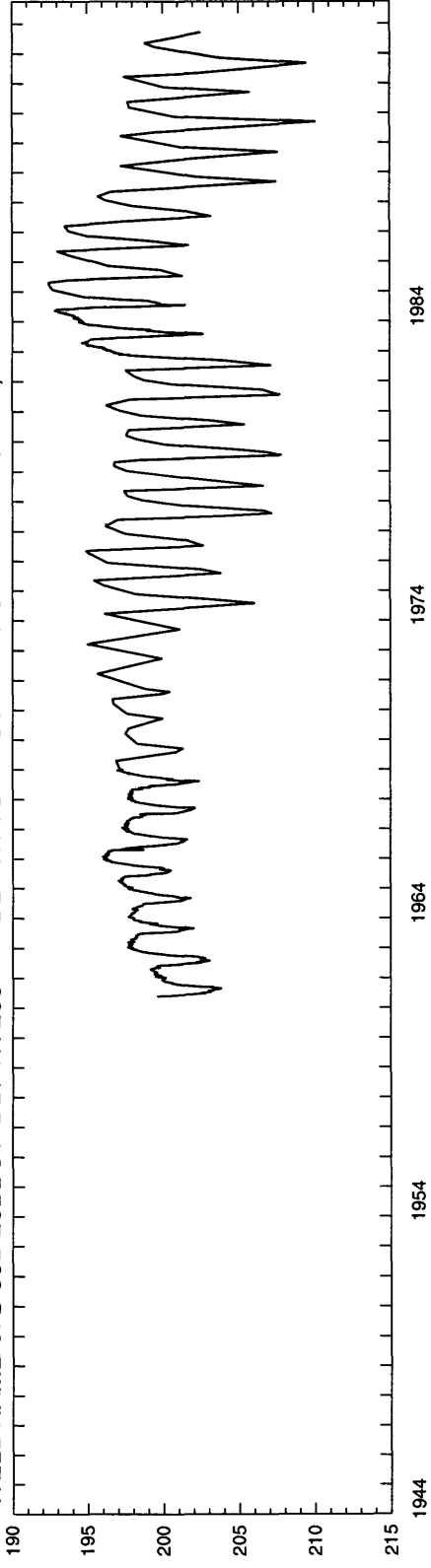


POWER COUNTY

WELL NAME 07S 30E 24DDC1 DEPTH 215 FT DEPTH TO FIRST OPEN. 187 FT ALTITUDE 4,394 FT

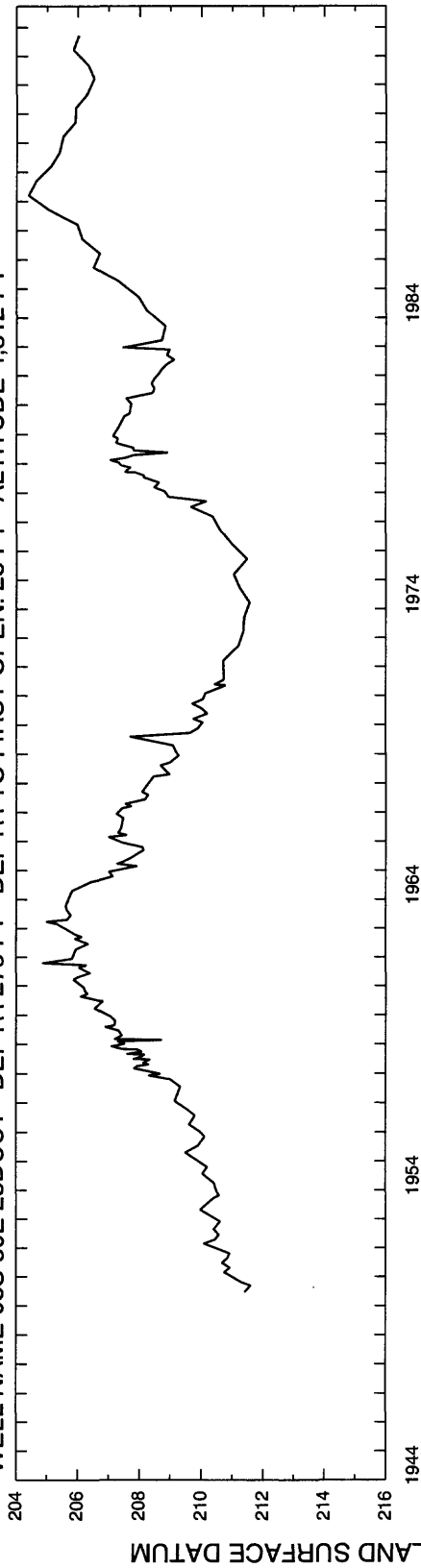


WELL NAME 07S 30E 28BBC1 DEPTH 288 FT DEPTH TO FIRST OPEN. 3 FT ALTITUDE 4,534 FT

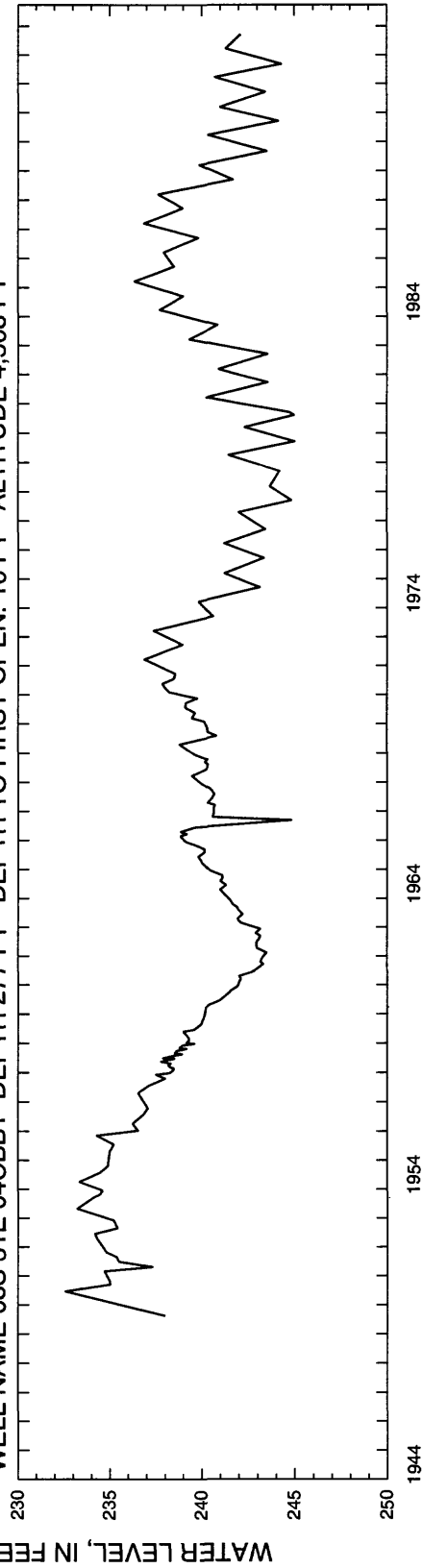


POWER COUNTY

WELL NAME 08S 30E 23DCC1 DEPTH 273 FT DEPTH TO FIRST OPEN. 28 FT ALTITUDE 4,512 FT



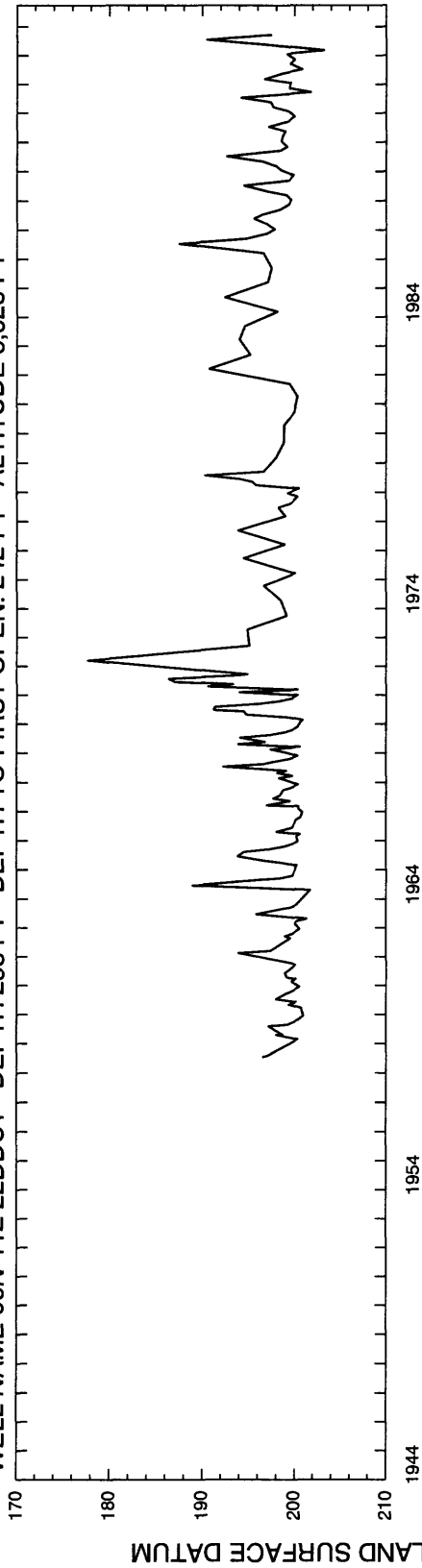
WELL NAME 08S 31E 04CBB1 DEPTH 277 FT DEPTH TO FIRST OPEN. 16 FT ALTITUDE 4,568 FT



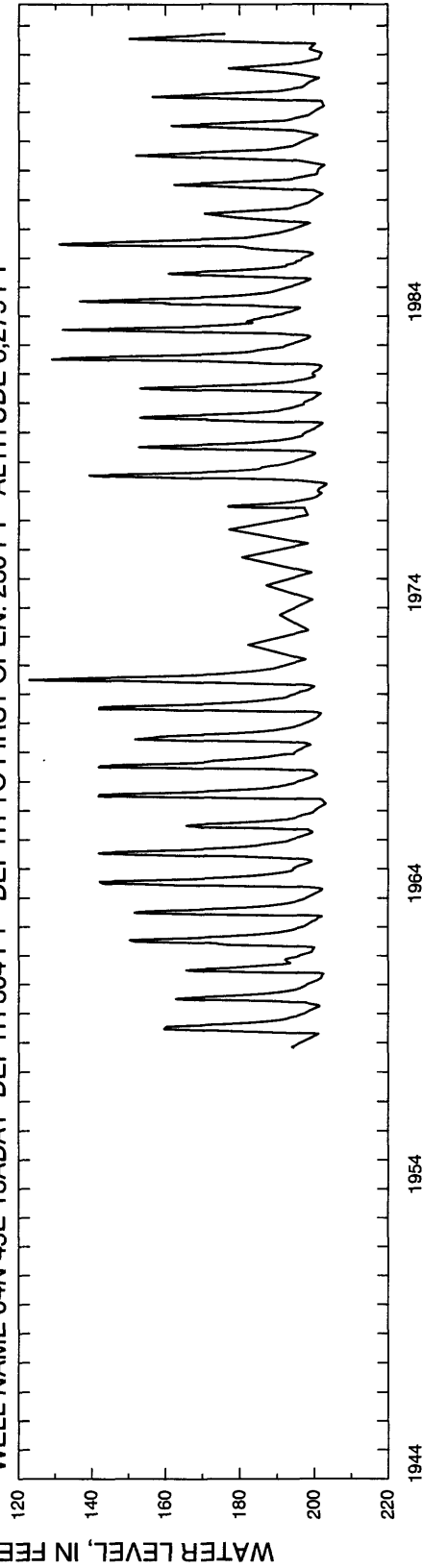
Teton

TETON COUNTY

WELL NAME 06N 44E 22DDC1 DEPTH 258 FT DEPTH TO FIRST OPEN. 242 FT ALTITUDE 6,028 FT



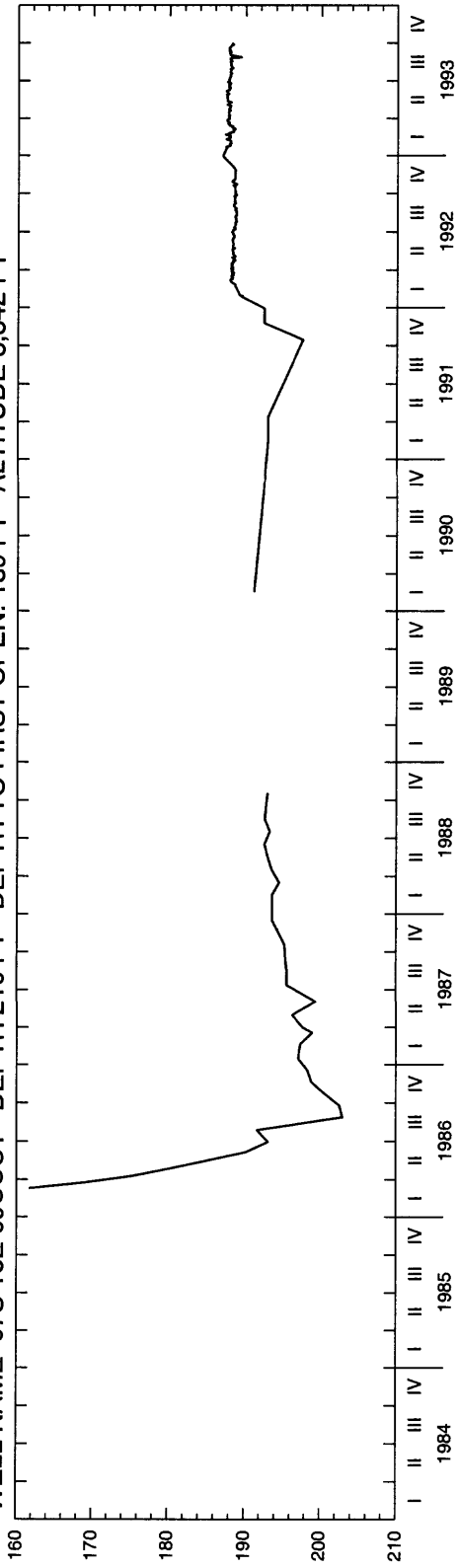
WELL NAME 04N 45E 13ADA1 DEPTH 304 FT DEPTH TO FIRST OPEN. 230 FT ALTITUDE 6,275 FT



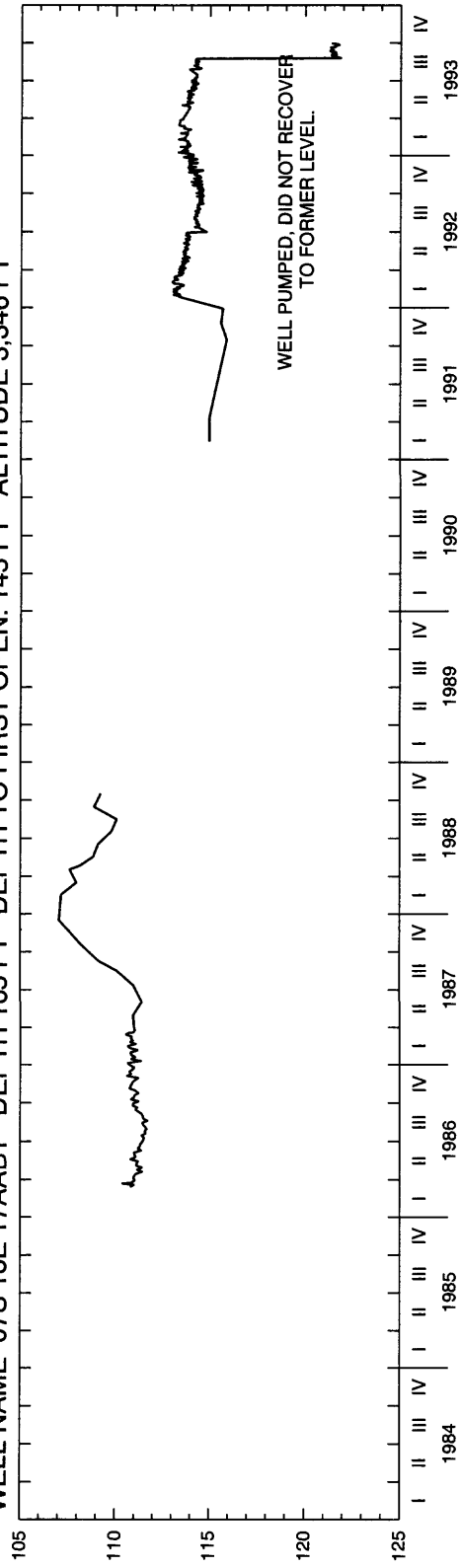
Twin Falls

TWIN FALLS COUNTY

WELL NAME 07S 13E 09CCC1 DEPTH 210 FT DEPTH TO FIRST OPEN. 189 FT ALTITUDE 3,342 FT

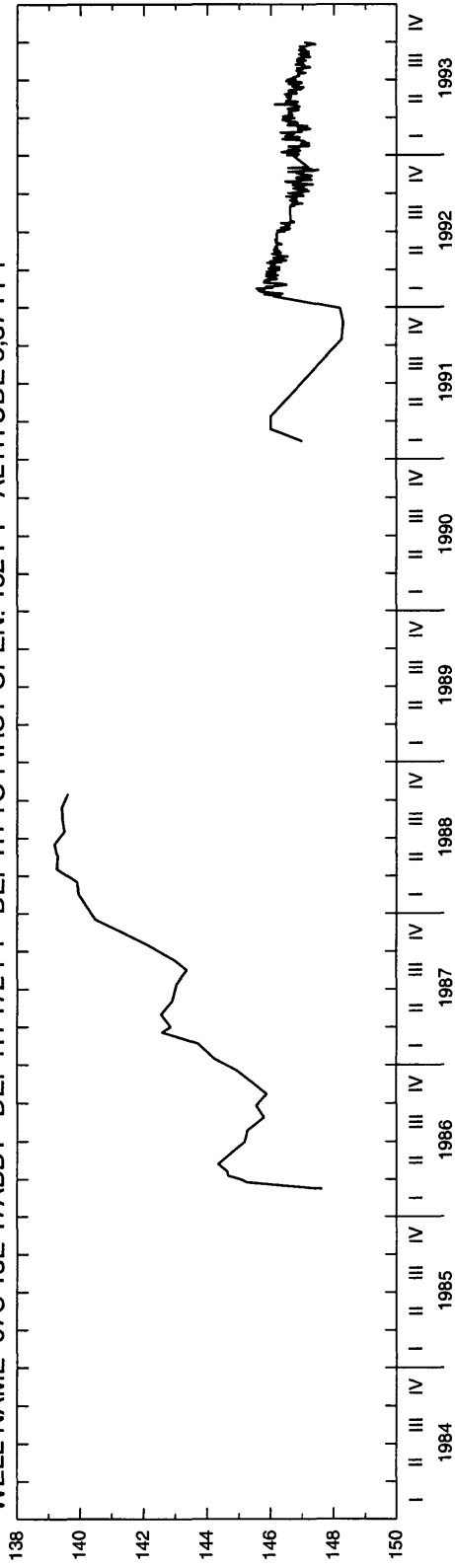


WELL NAME 07S 13E 17AAB1 DEPTH 165 FT DEPTH TO FIRST OPEN. 145 FT ALTITUDE 3,346 FT

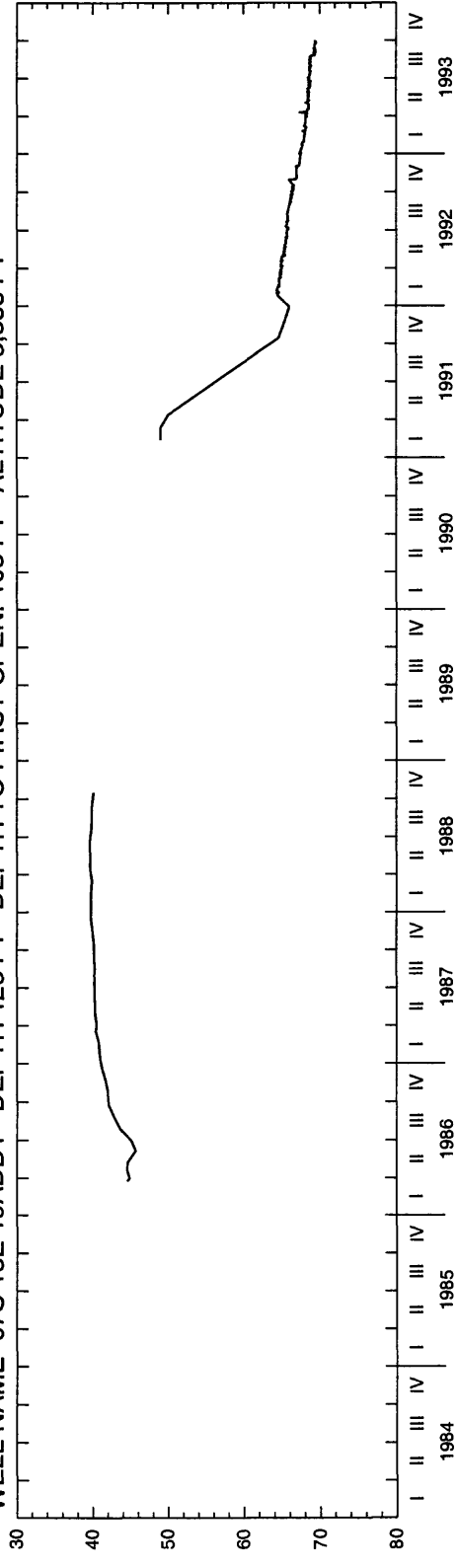


TWIN FALLS COUNTY

WELL NAME 07S 13E 17ABB1 DEPTH 172 FT DEPTH TO FIRST OPEN. 152 FT ALTITUDE 3,374 FT



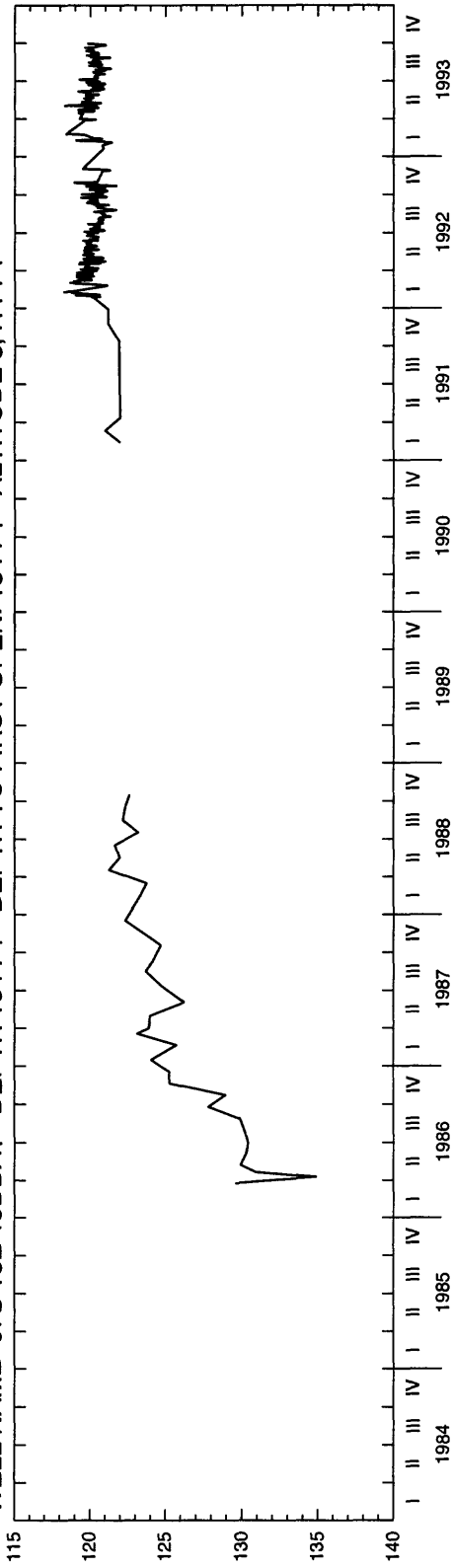
WELL NAME 07S 13E 19ADD1 DEPTH 123 FT DEPTH TO FIRST OPEN. 103 FT ALTITUDE 3,388 FT



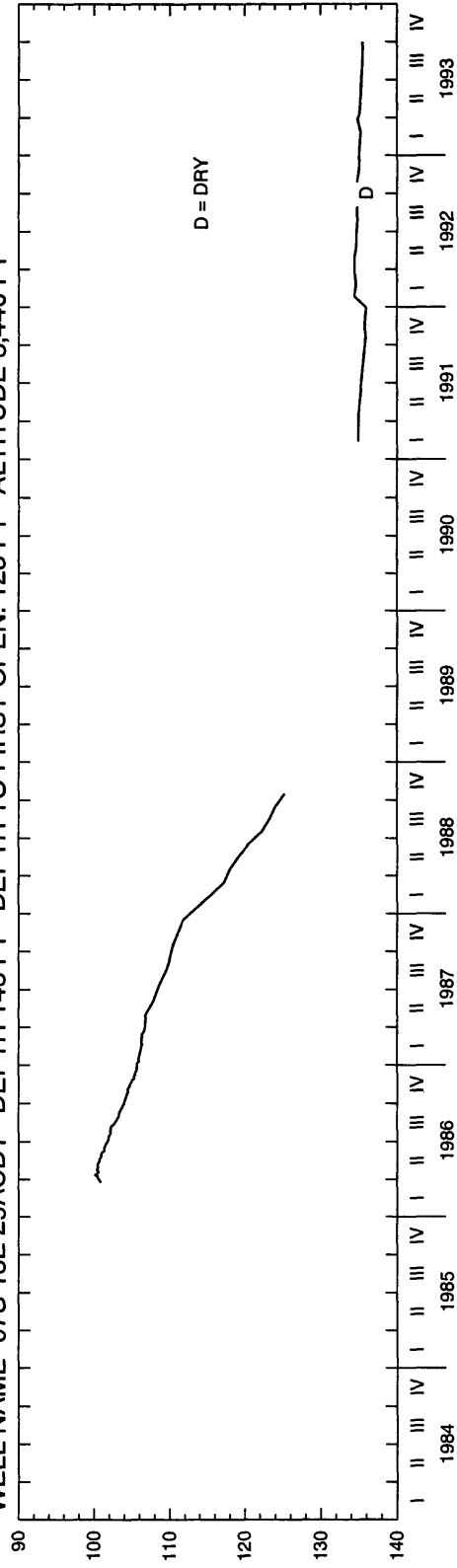
WATER LEVEL, IN FEET BELOW LAND SURFACE DATUM

TWIN FALLS COUNTY

WELL NAME 07S 13E 19DDA1 DEPTH 154 FT DEPTH TO FIRST OPEN. 134 FT ALTITUDE 3,411 FT

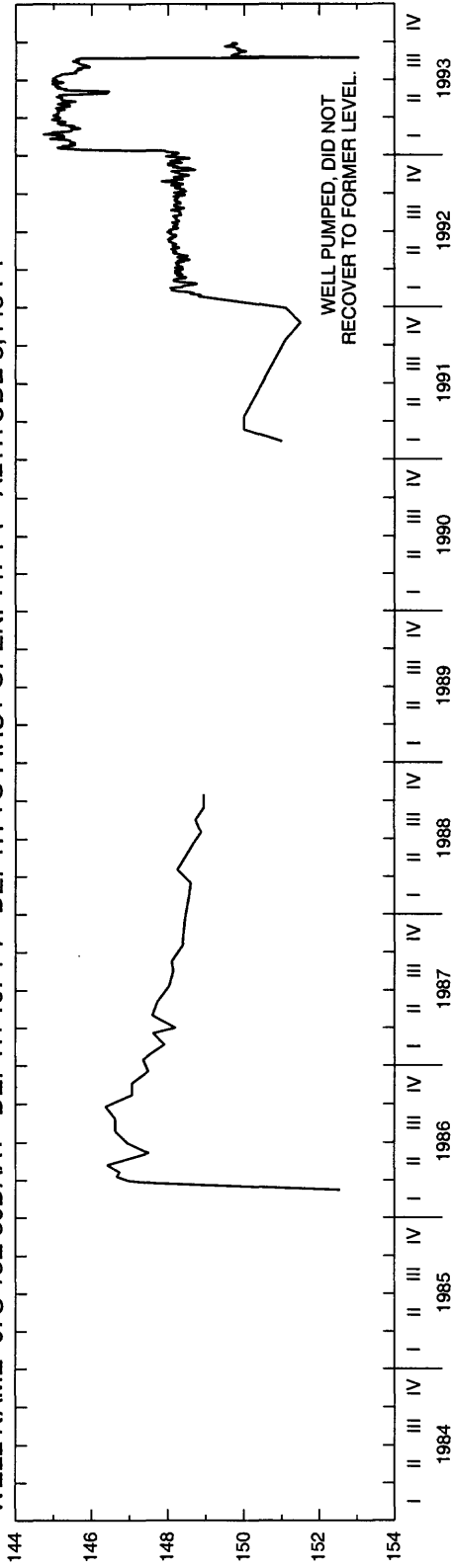


WELL NAME 07S 13E 29ACD1 DEPTH 143 FT DEPTH TO FIRST OPEN. 123 FT ALTITUDE 3,440 FT

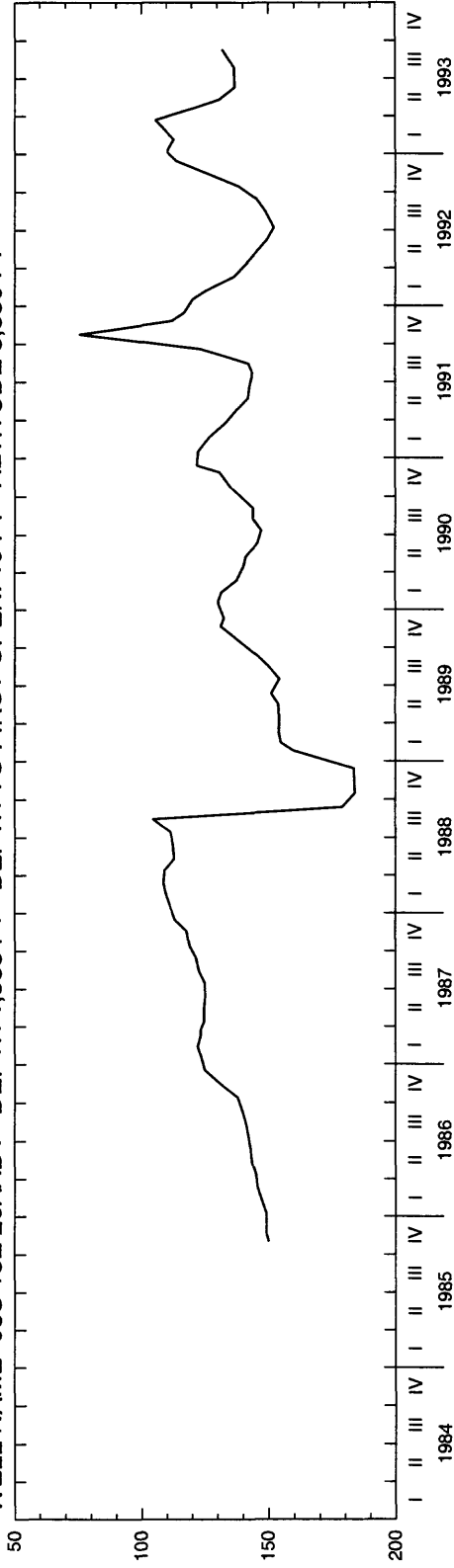


TWIN FALLS COUNTY

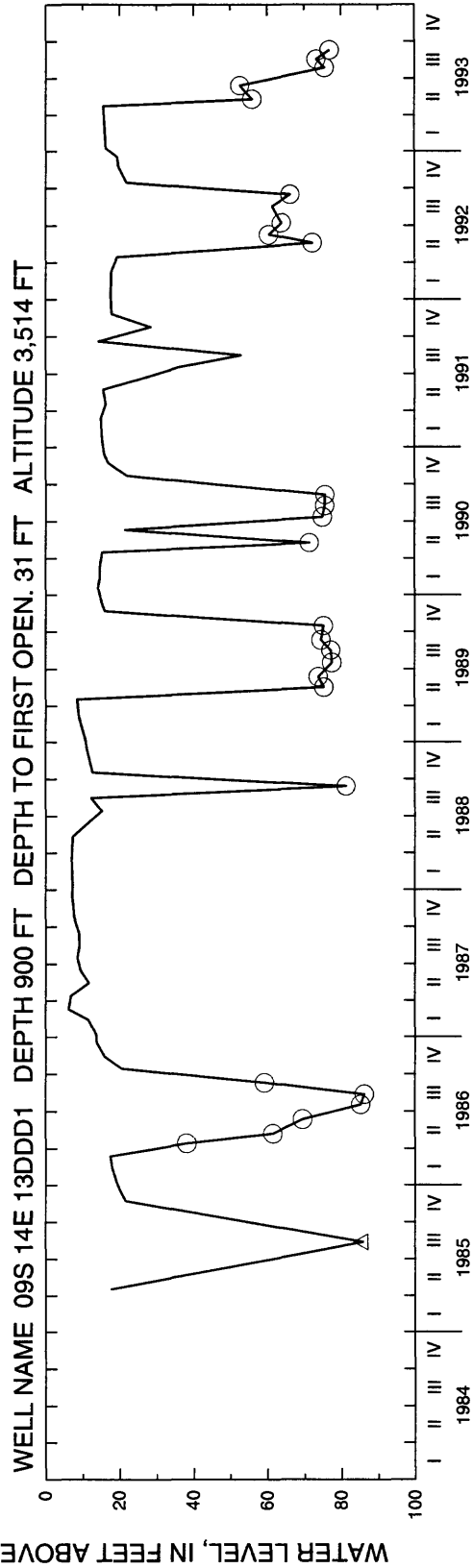
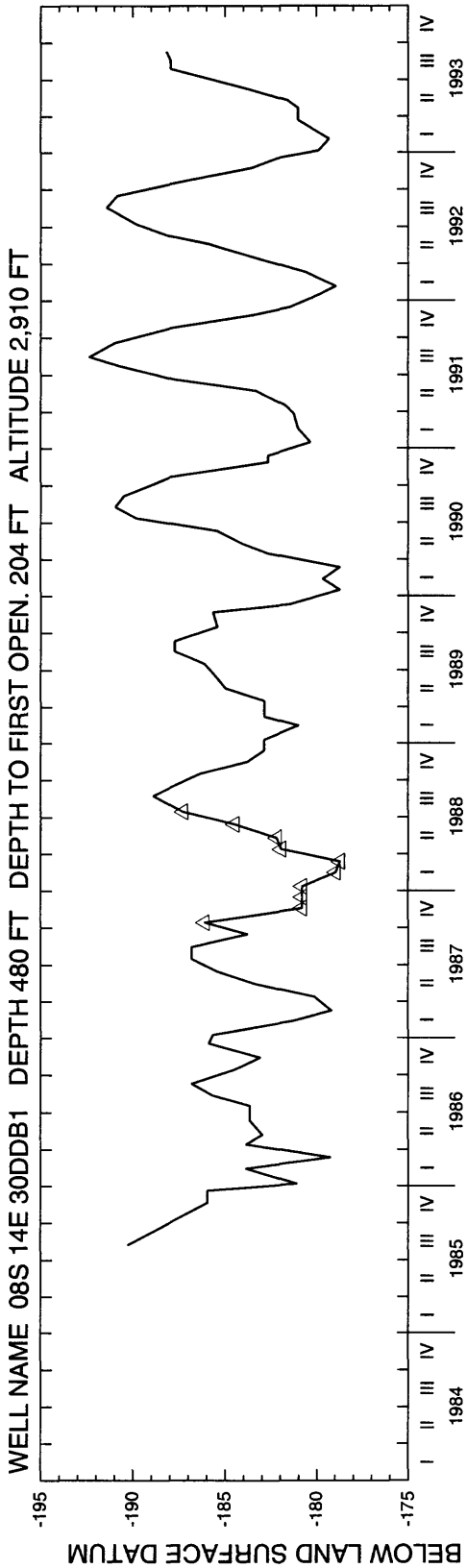
WELL NAME 07S 13E 30DAA1 DEPTH 167 FT DEPTH TO FIRST OPEN. 147 FT ALTITUDE 3,445 FT



WELL NAME 08S 13E 26AAD1 DEPTH 1,533 FT DEPTH TO FIRST OPEN. 19 FT ALTITUDE 3,330 FT




TWIN FALLS COUNTY

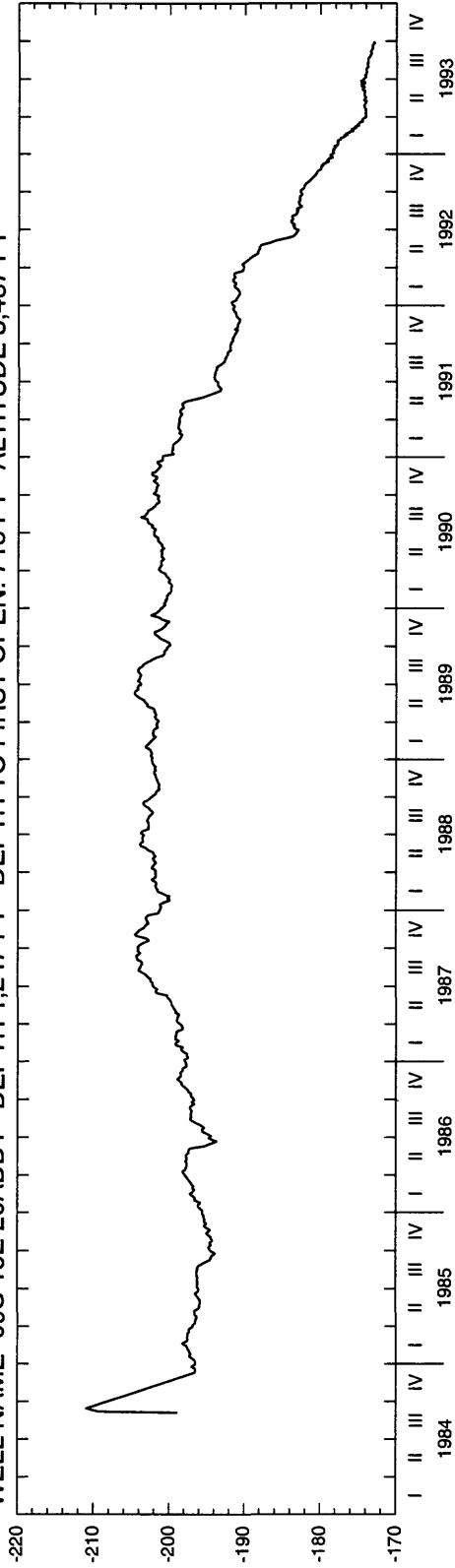


TWIN FALLS COUNTY

WELL NAME 09S 14E 14BDB1 DEPTH 906 FT DEPTH TO FIRST OPEN. 345 FT ALTITUDE 3,127 FT

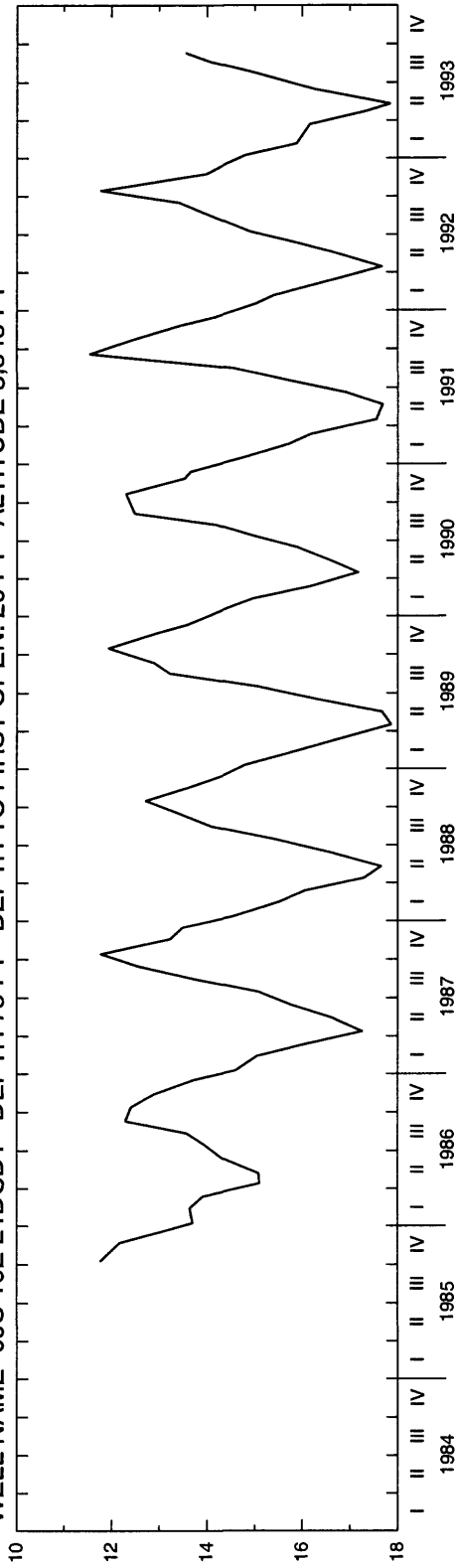


WELL NAME 09S 16E 20ADD1 DEPTH 1,247 FT DEPTH TO FIRST OPEN. 715 FT ALTITUDE 3,487 FT

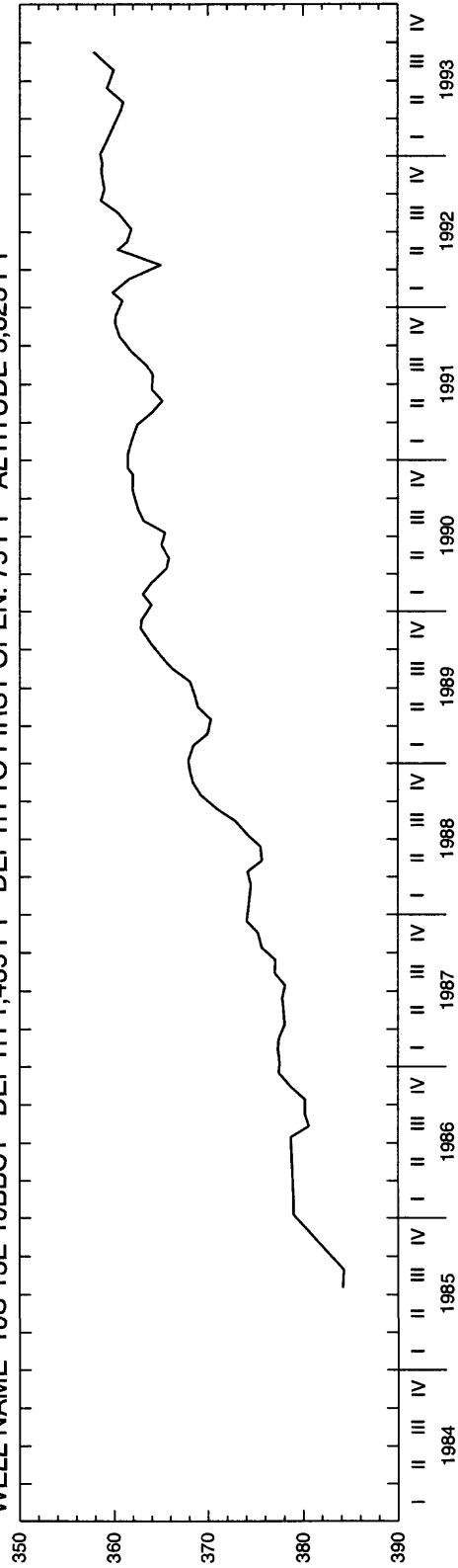


TWIN FALLS COUNTY

WELL NAME 09S 16E 21DCD1 DEPTH 75 FT DEPTH TO FIRST OPEN. 29 FT ALTITUDE 3,545 FT

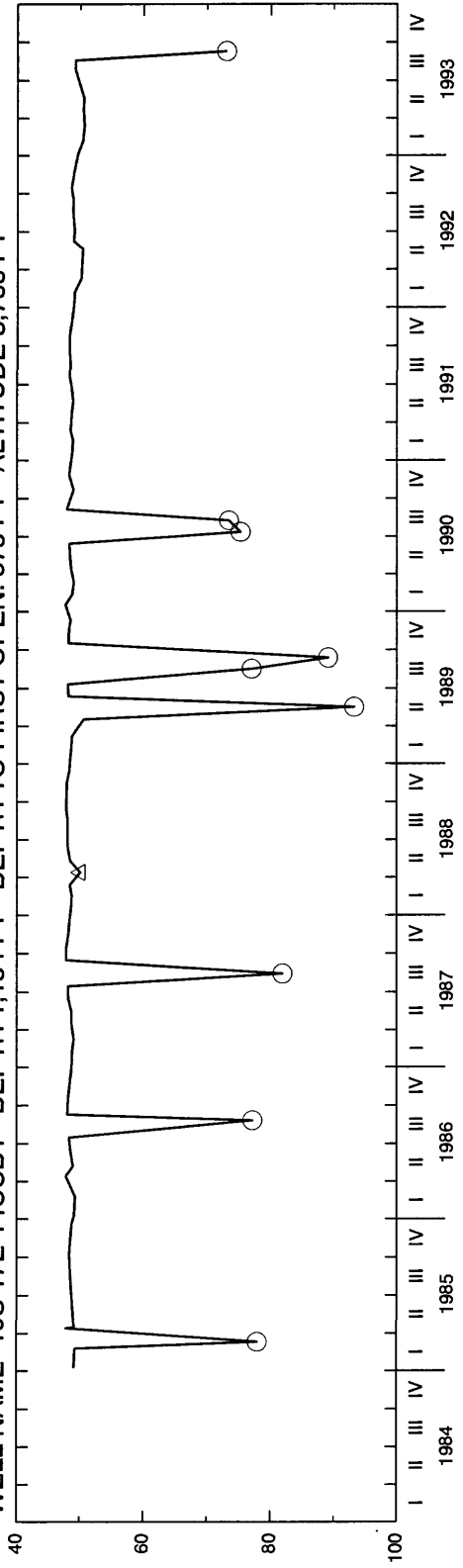


WELL NAME 10S 13E 10BBC1 DEPTH 1,435 FT DEPTH TO FIRST OPEN. 75 FT ALTITUDE 3,823 FT

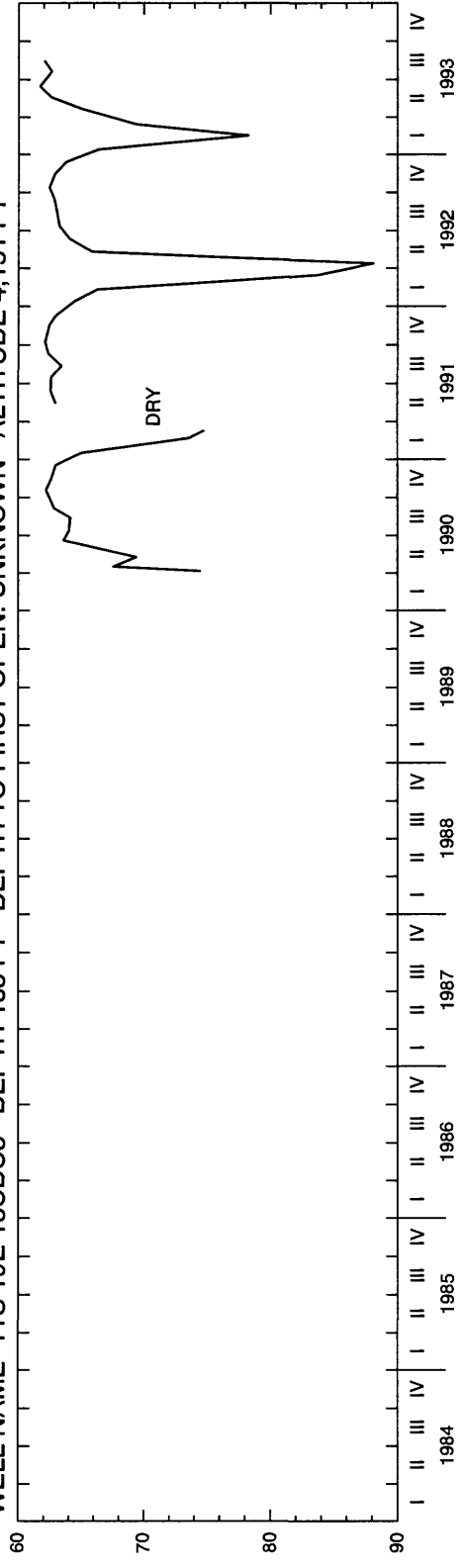


TWIN FALLS COUNTY

WELL NAME 10S 17E 14CCD1 DEPTH 1,154 FT DEPTH TO FIRST OPEN. 575 FT ALTITUDE 3,788 FT




WELL NAME 11S 19E 13CDC3 DEPTH 183 FT DEPTH TO FIRST OPEN. UNKNOWN ALTITUDE 4,151 FT




WATER LEVEL, IN FEET BELOW LAND SURFACE DATUM

TWIN FALLS COUNTY

WELL NAME 11S 19E 14ABB1 DEPTH 250 FT DEPTH TO FIRST OPEN. UNKNOWN ALTITUDE 4,193 FT




WELL NAME 11S 19E 14CCD1 DEPTH 780 FT DEPTH TO FIRST OPEN. UNKNOWN ALTITUDE 4,180 FT




TWIN FALLS COUNTY

WELL NAME 11S 19E 24CCA1 DEPTH 542 FT DEPTH TO FIRST OPEN. 135 FT ALTITUDE 4,177 FT

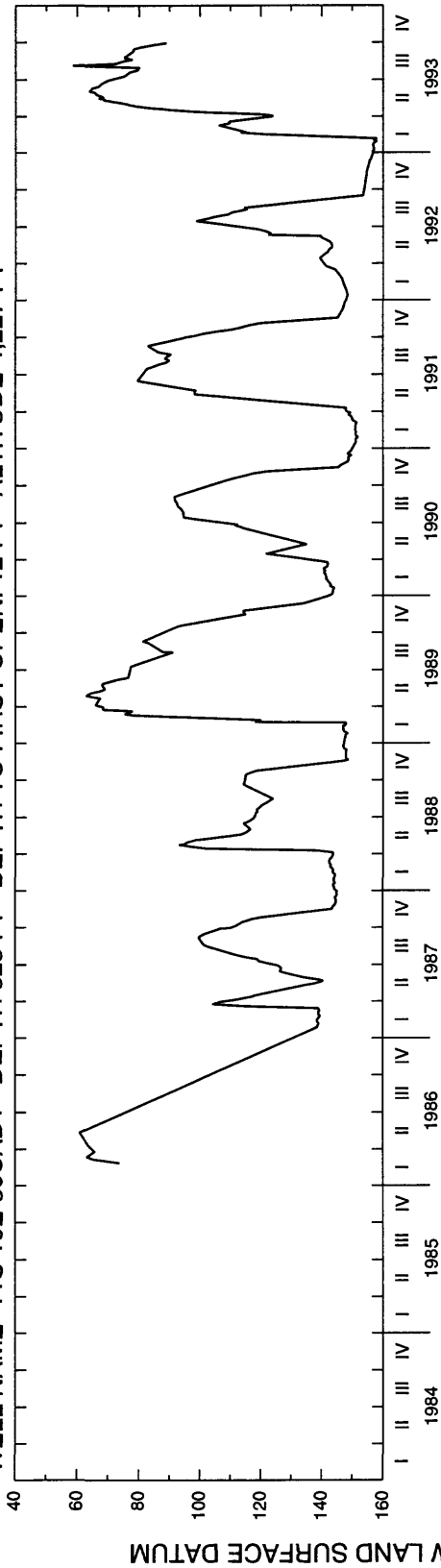


WELL NAME 11S 19E 26ADD2 DEPTH 787 FT DEPTH TO FIRST OPEN. 3 FT ALTITUDE 4,196 FT

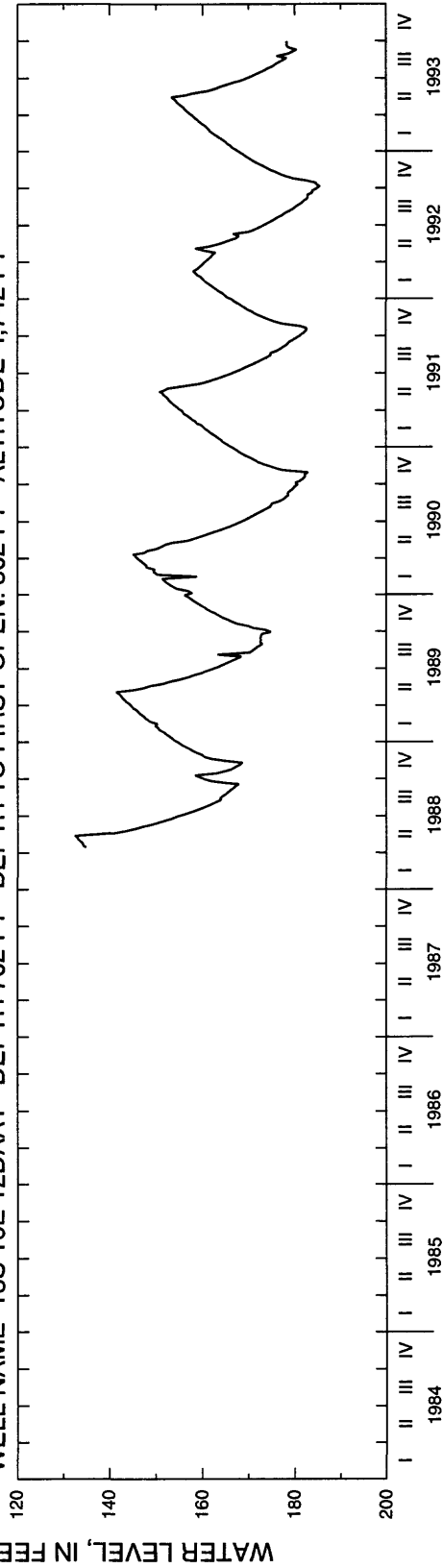


TWIN FALLS COUNTY

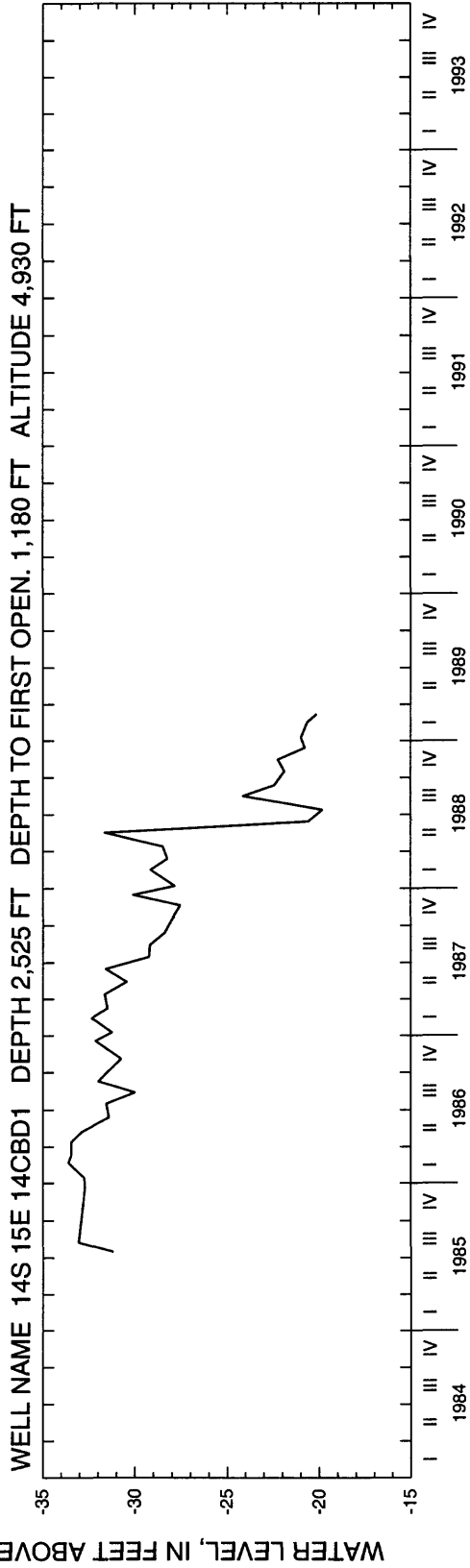
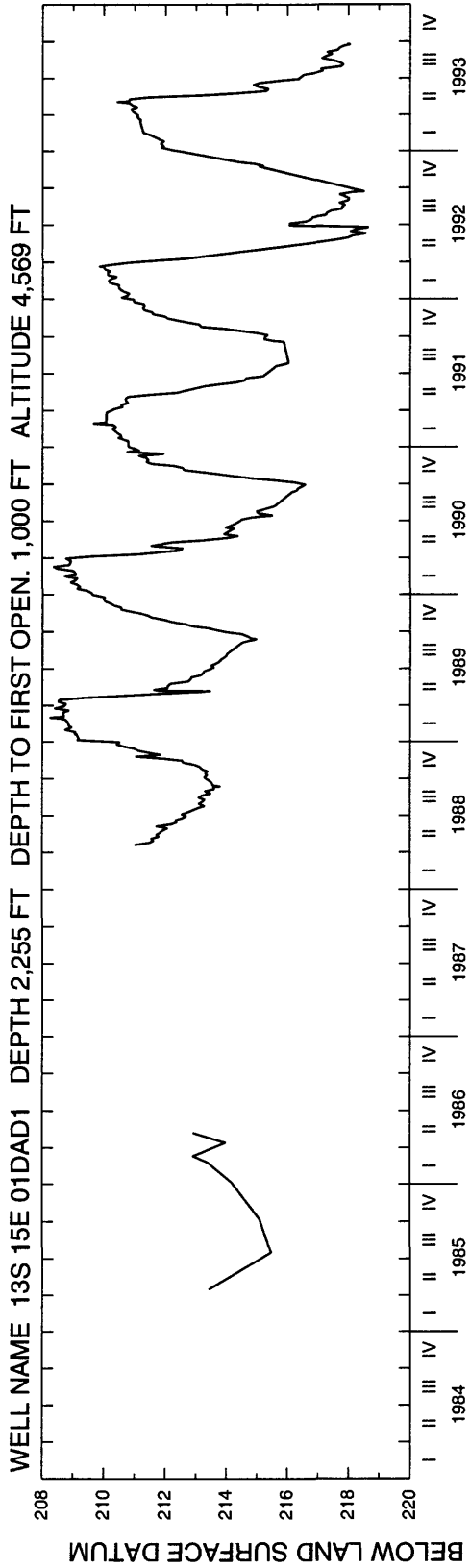
WELL NAME 11S 19E 36CAD1 DEPTH 325 FT DEPTH TO FIRST OPEN. 12 FT ALTITUDE 4,227 FT



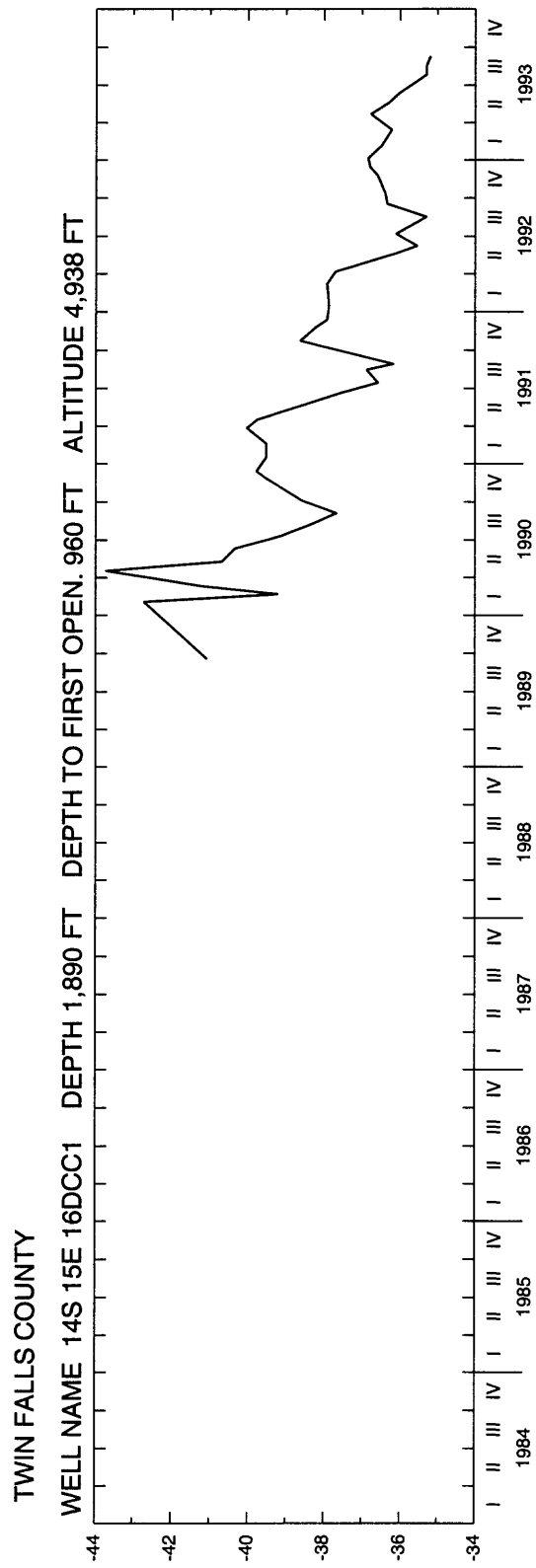
WELL NAME 13S 16E 12DAA1 DEPTH 702 FT DEPTH TO FIRST OPEN. 302 FT ALTITUDE 4,742 FT



TWIN FALLS COUNTY

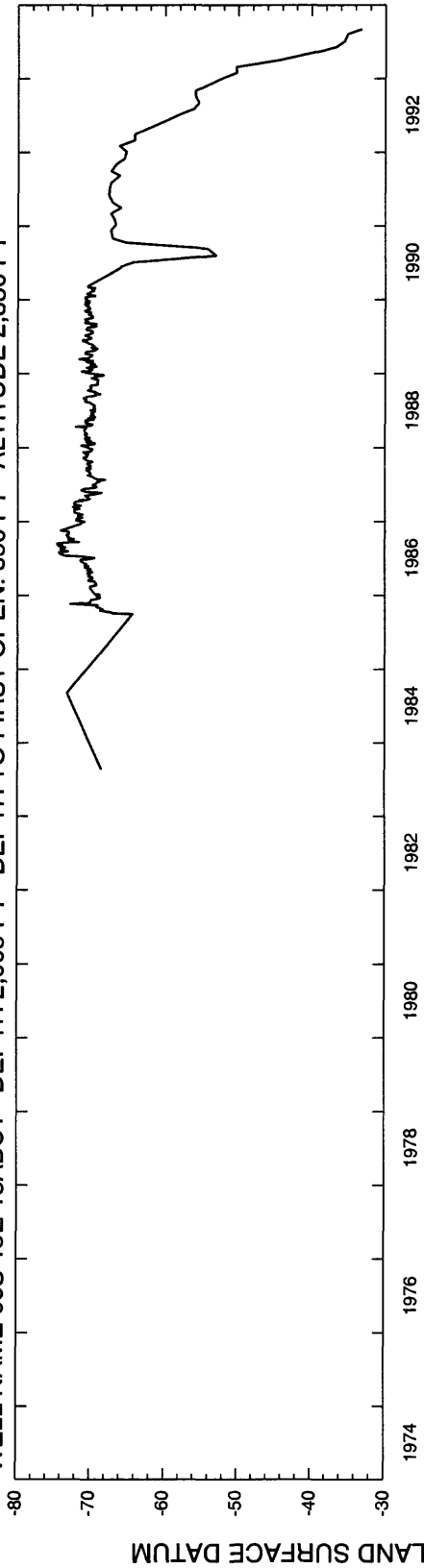


WATER LEVEL, IN FEET ABOVE LAND SURFACE DATUM

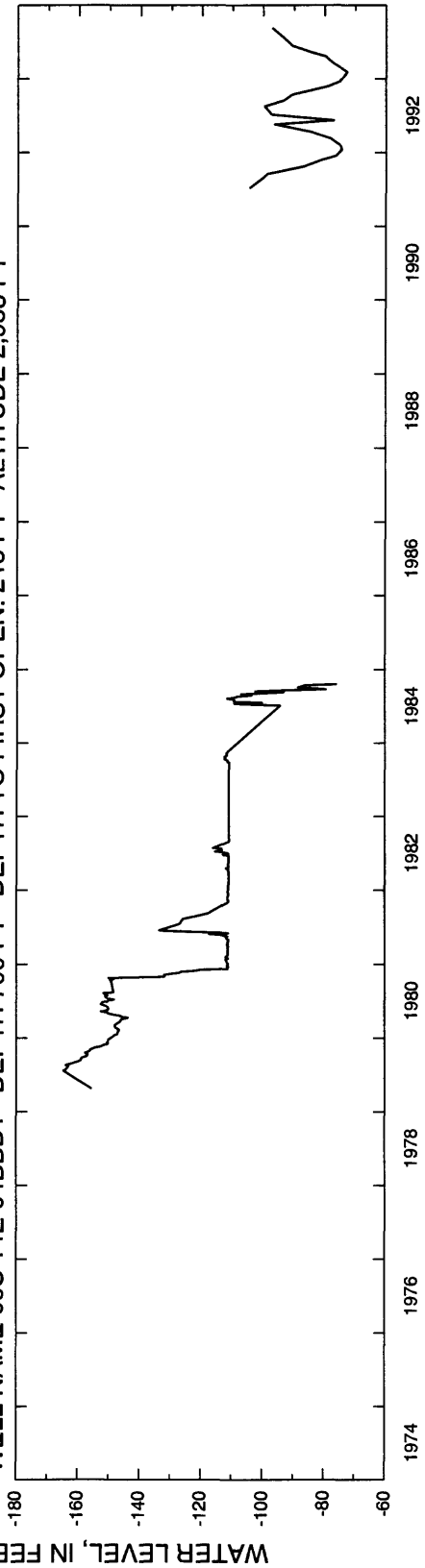


TWIN FALLS COUNTY

WELL NAME 06S 13E 18ABC1 DEPTH 2,005 FT DEPTH TO FIRST OPEN. 850 FT ALTITUDE 2,830 FT

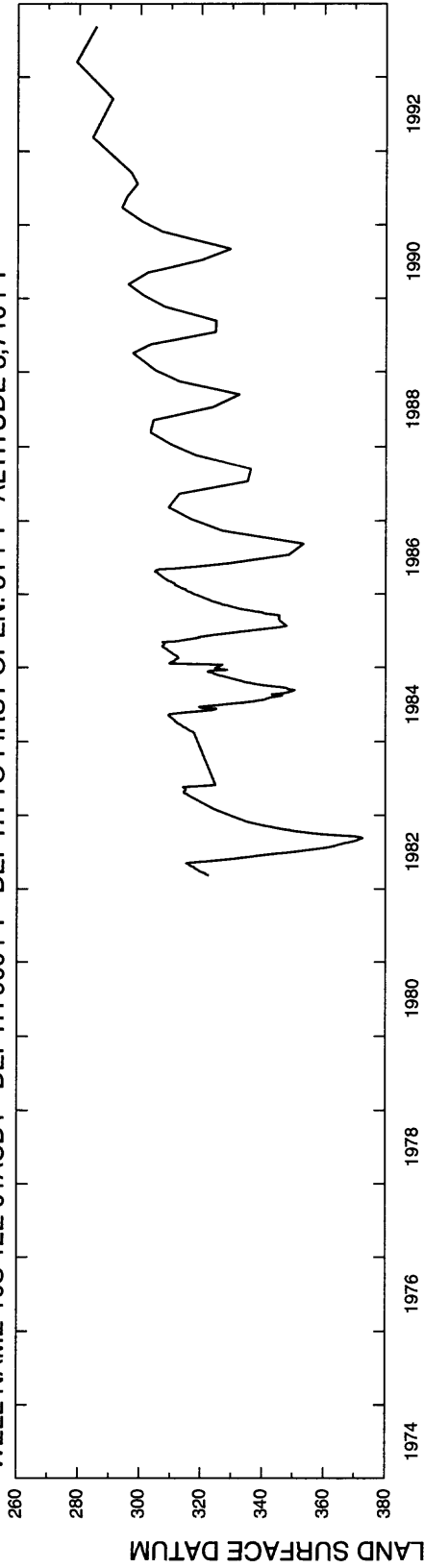


WELL NAME 09S 14E 04BBB1 DEPTH 700 FT DEPTH TO FIRST OPEN. 215 FT ALTITUDE 2,938 FT

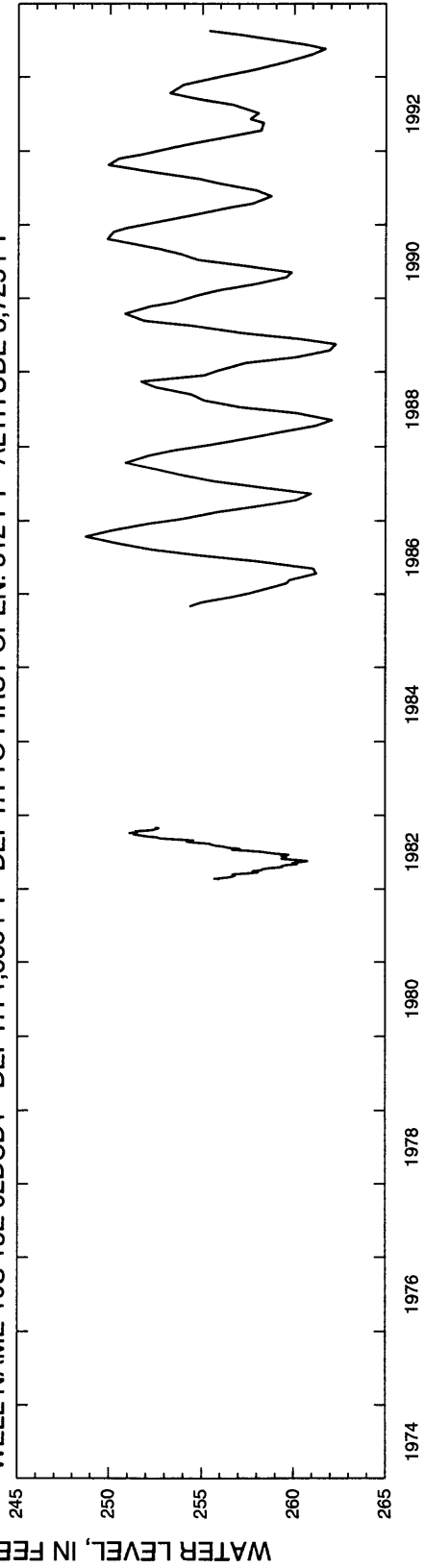


TWIN FALLS COUNTY

WELL NAME 10S 12E 01ACD1 DEPTH 900 FT DEPTH TO FIRST OPEN. 31 FT ALTITUDE 3,710 FT

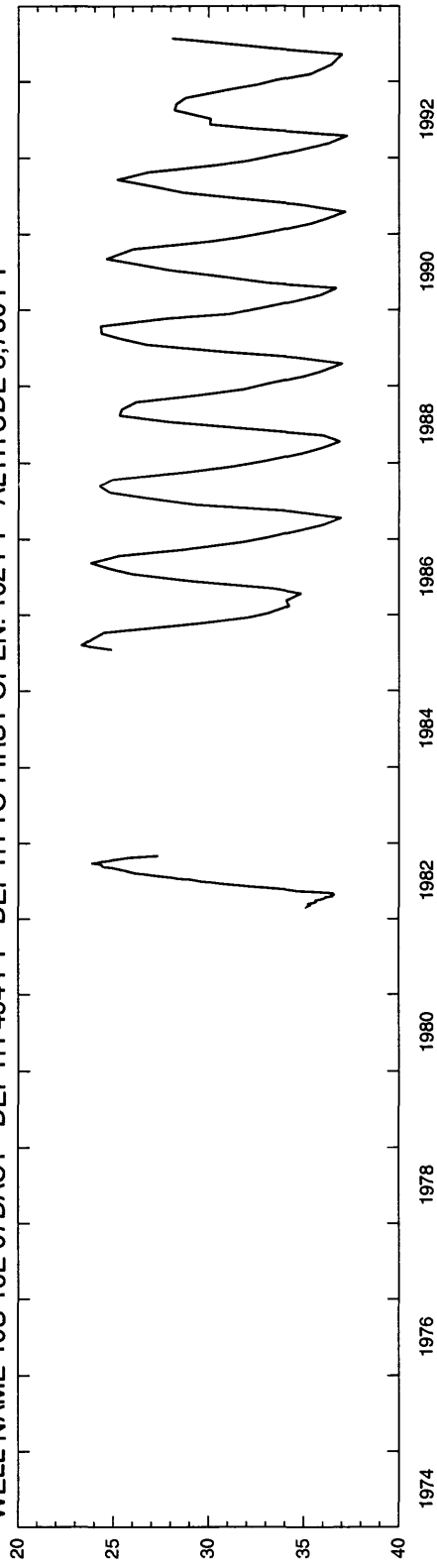


WELL NAME 10S 13E 02DCD1 DEPTH 1,665 FT DEPTH TO FIRST OPEN. 512 FT ALTITUDE 3,725 FT

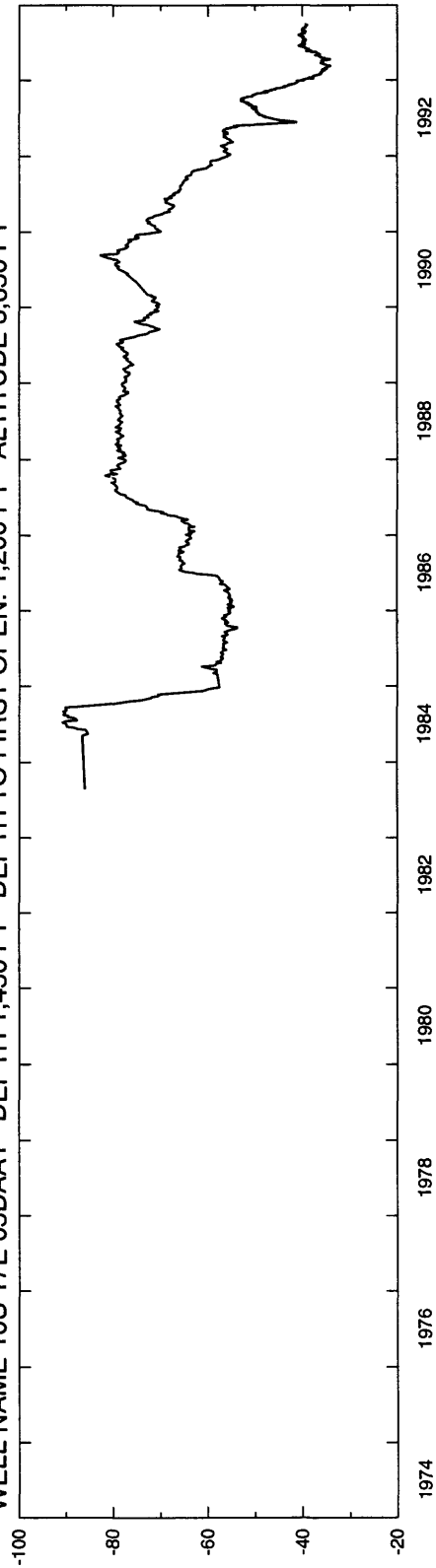


TWIN FALLS COUNTY

WELL NAME 10S 16E 07DAC1 DEPTH 494 FT DEPTH TO FIRST OPEN. 102 FT ALTITUDE 3,780 FT



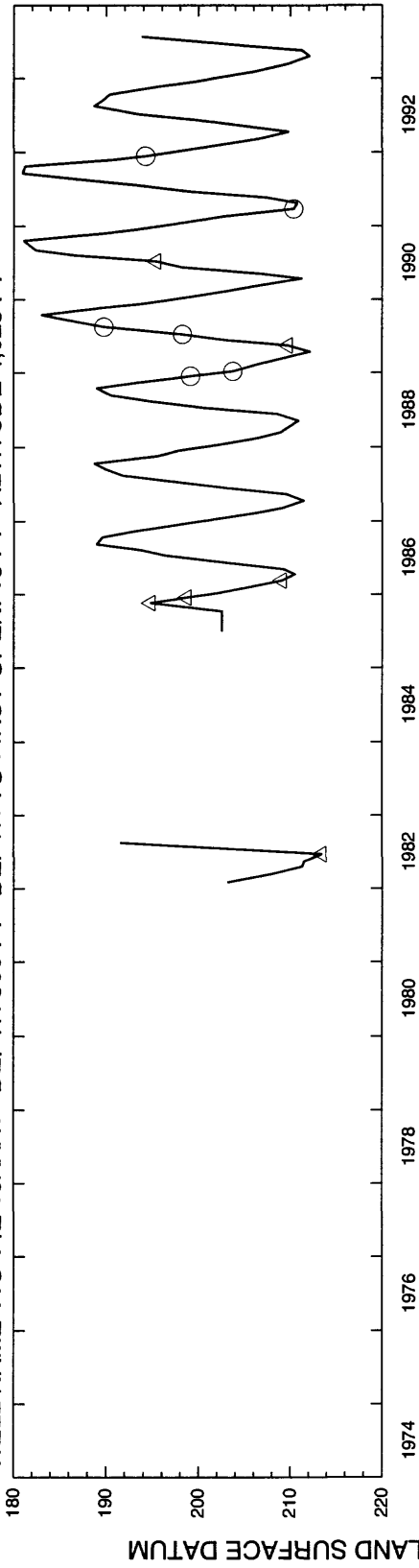
WELL NAME 10S 17E 05DAA1 DEPTH 1,450 FT DEPTH TO FIRST OPEN. 1,200 FT ALTITUDE 3,650 FT



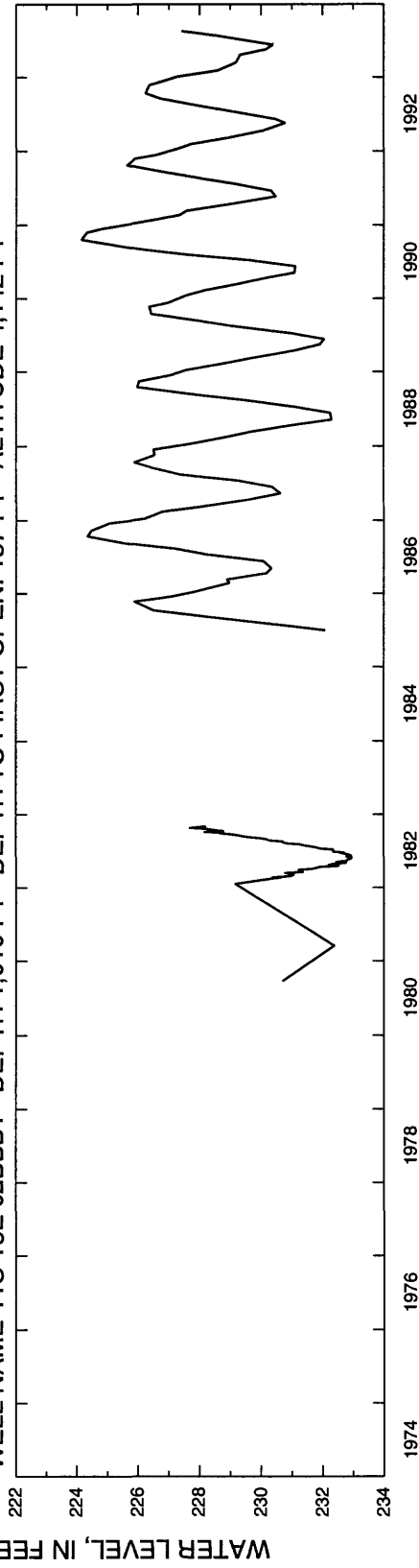
WATER LEVEL, IN FEET ABOVE (-) OR BELOW LAND SURFACE DATUM

TWIN FALLS COUNTY

WELL NAME 11S 14E 19AAA1 DEPTH 500 FT DEPTH TO FIRST OPEN. 16 FT ALTITUDE 4,025 FT

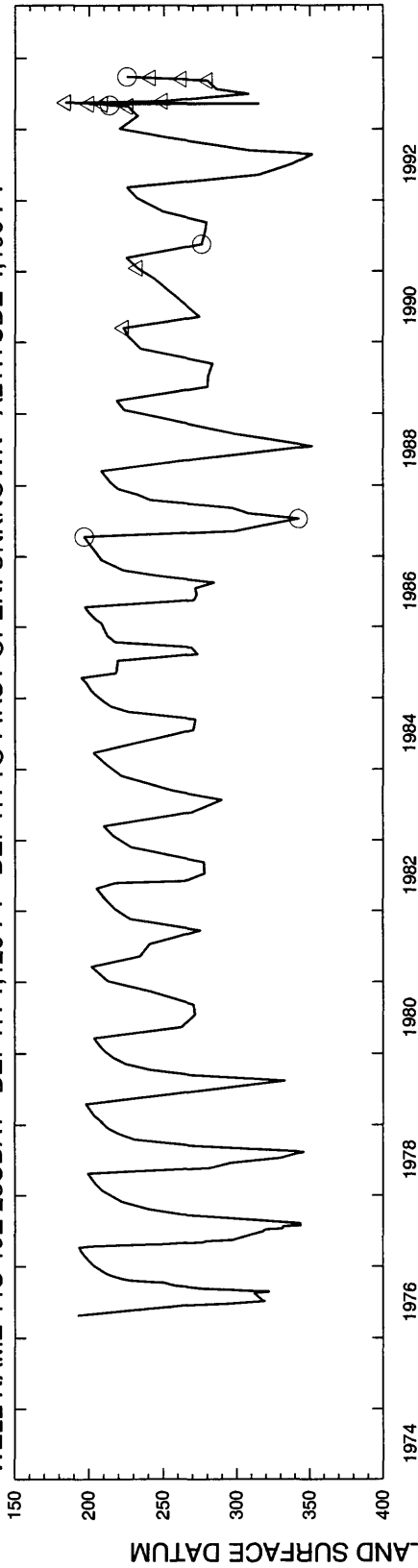


WELL NAME 11S 15E 02BBB1 DEPTH 1,010 FT DEPTH TO FIRST OPEN. 137 FT ALTITUDE 4,142 FT

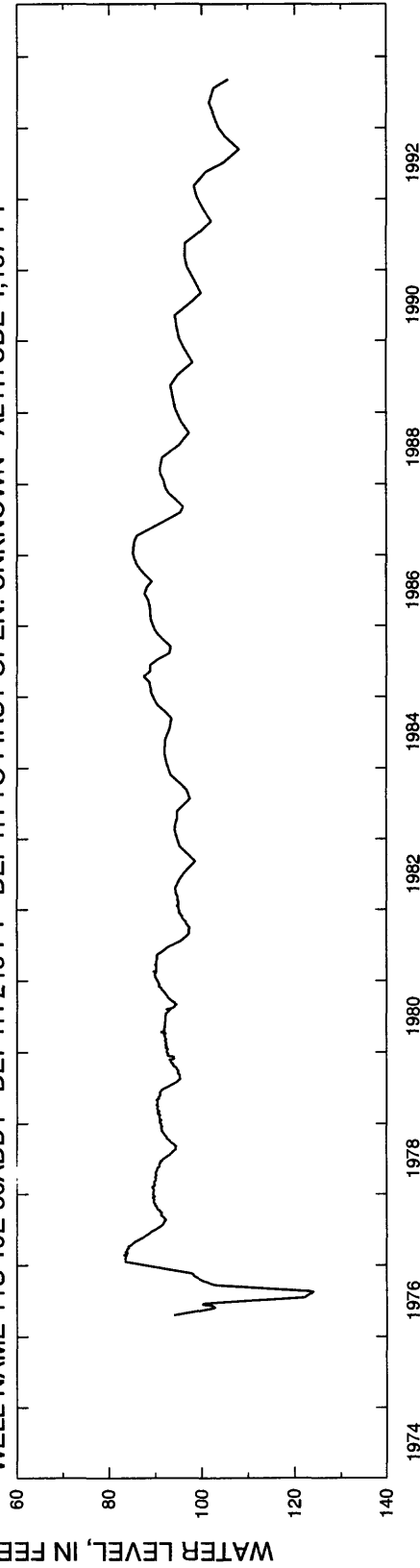


TWIN FALLS COUNTY

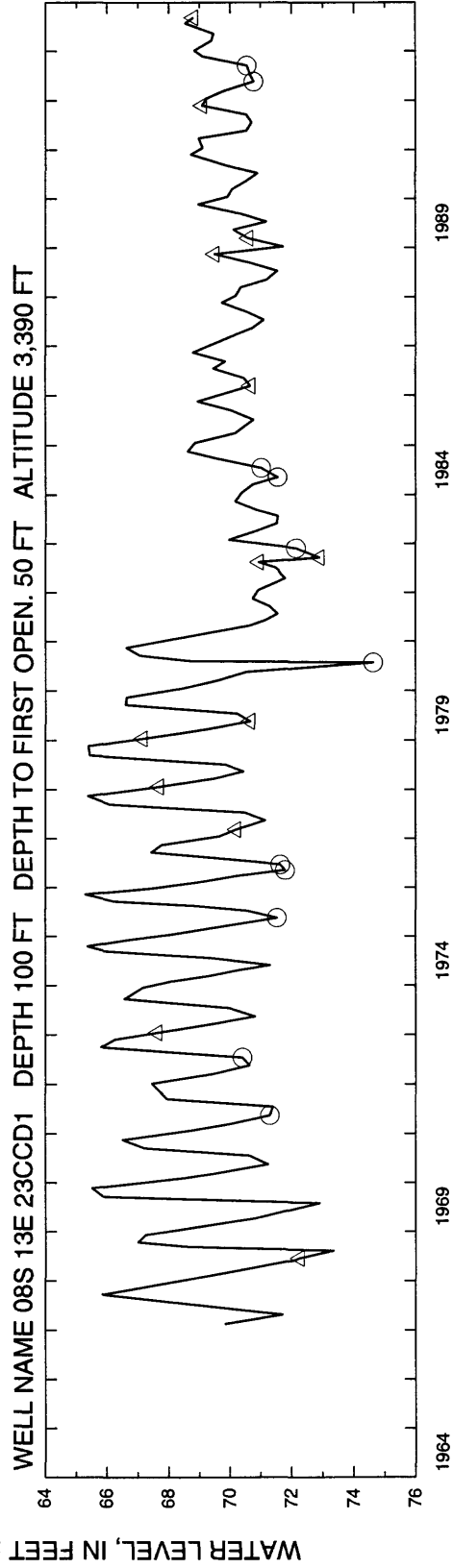
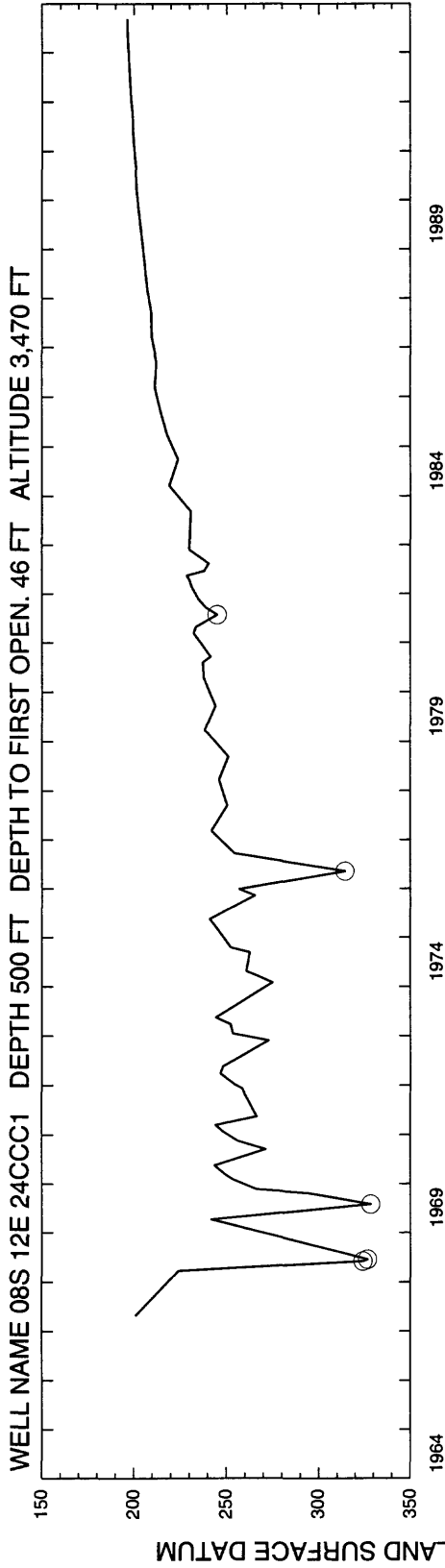
WELL NAME 11S 19E 23CDA1 DEPTH 1,120 FT DEPTH TO FIRST OPEN. UNKNOWN ALTITUDE 4,190 FT



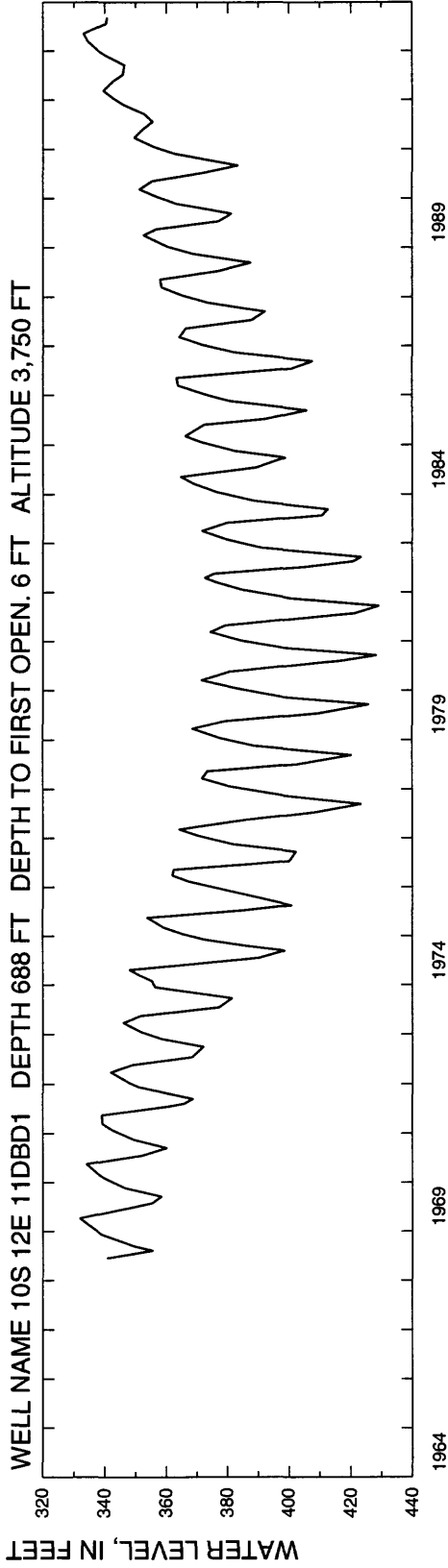
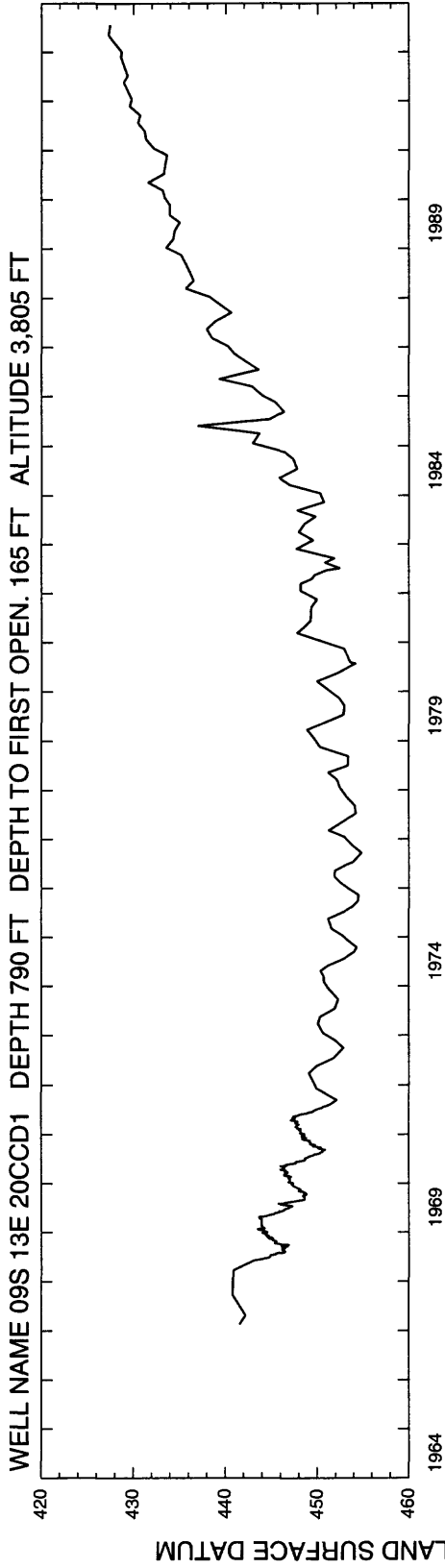
WELL NAME 11S 19E 30ADD1 DEPTH 215 FT DEPTH TO FIRST OPEN. UNKNOWN ALTITUDE 4,157 FT



TWIN FALLS COUNTY

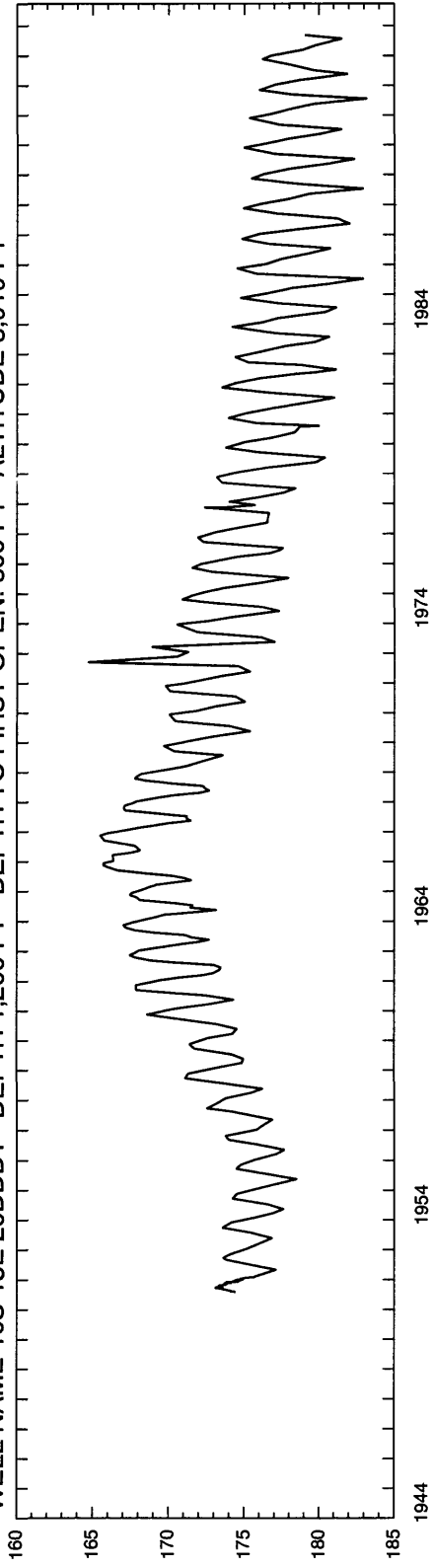


TWIN FALLS COUNTY

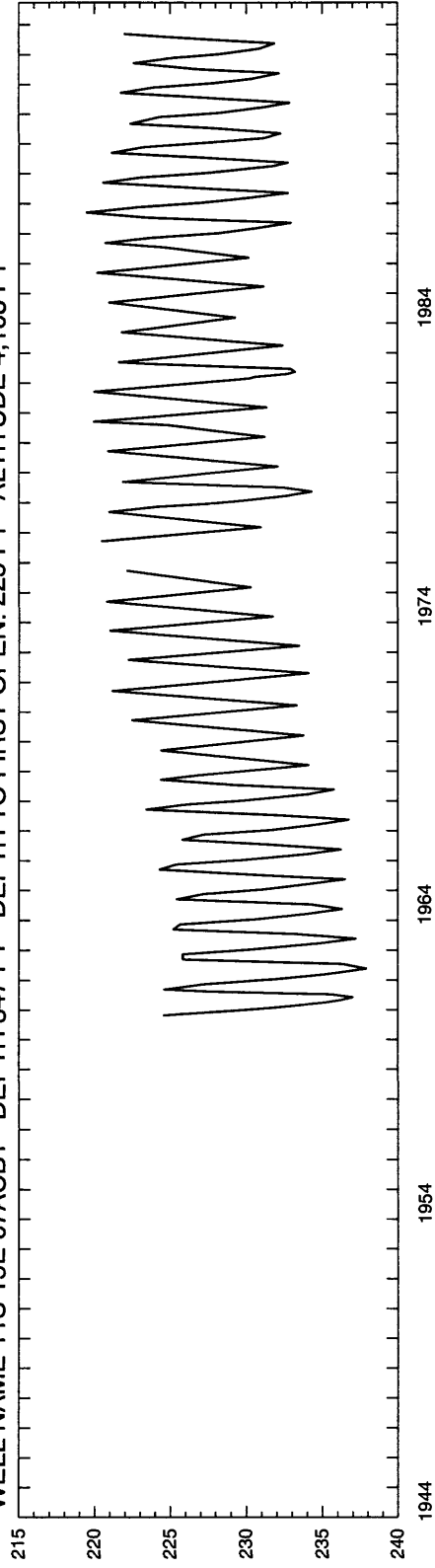


TWIN FALLS COUNTY

WELL NAME 10S 18E 20DDD1 DEPTH 1,200 FT DEPTH TO FIRST OPEN. 300 FT ALTITUDE 3,919 FT

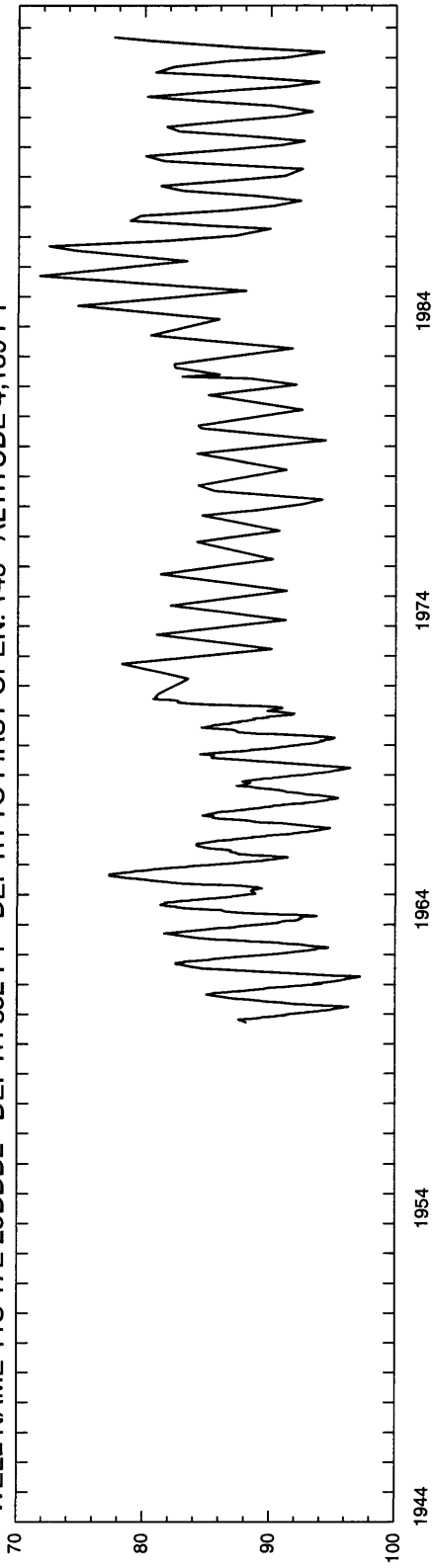


WELL NAME 11S 15E 07ACB1 DEPTH 347 FT DEPTH TO FIRST OPEN. 225 FT ALTITUDE 4,108 FT

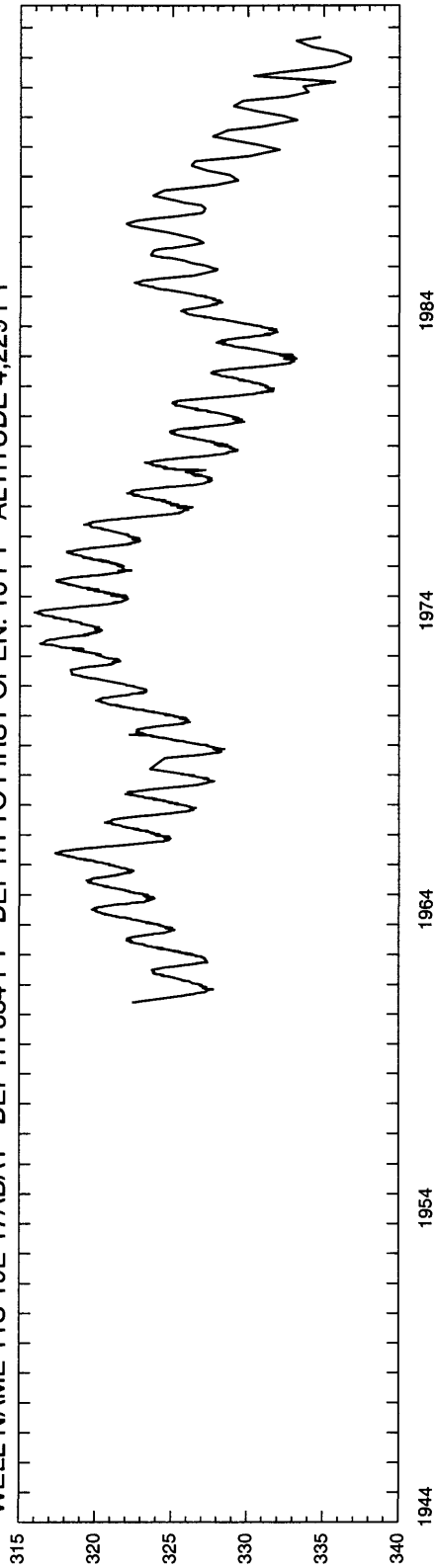


TWIN FALLS COUNTY

WELL NAME 11S 17E 25DDD2 DEPTH 352 FT DEPTH TO FIRST OPEN. 145 ALTITUDE 4,139 FT

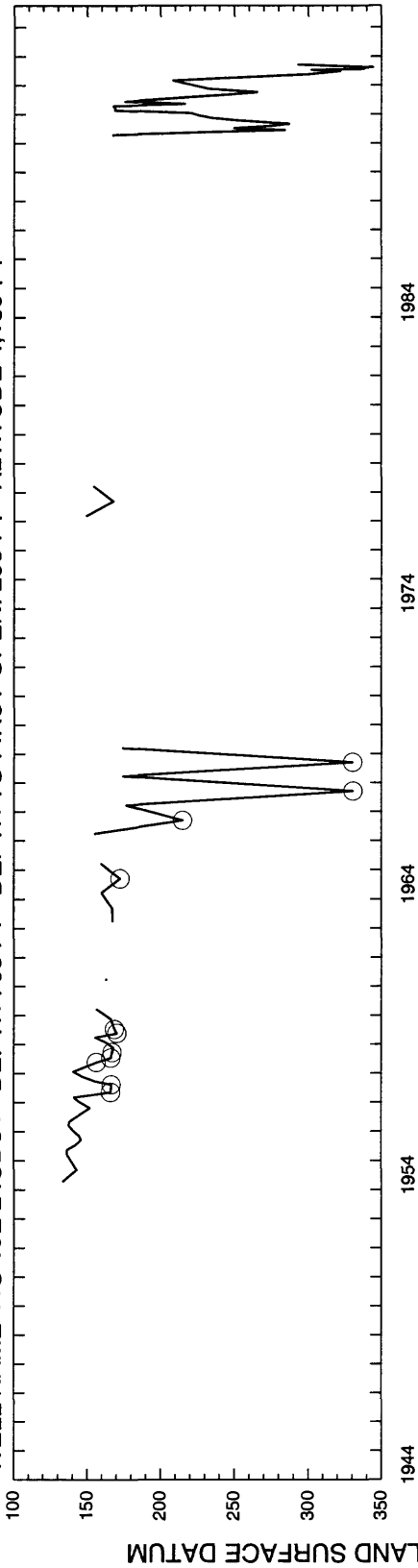


WELL NAME 11S 19E 17ABA1 DEPTH 834 FT DEPTH TO FIRST OPEN. 16 FT ALTITUDE 4,229 FT

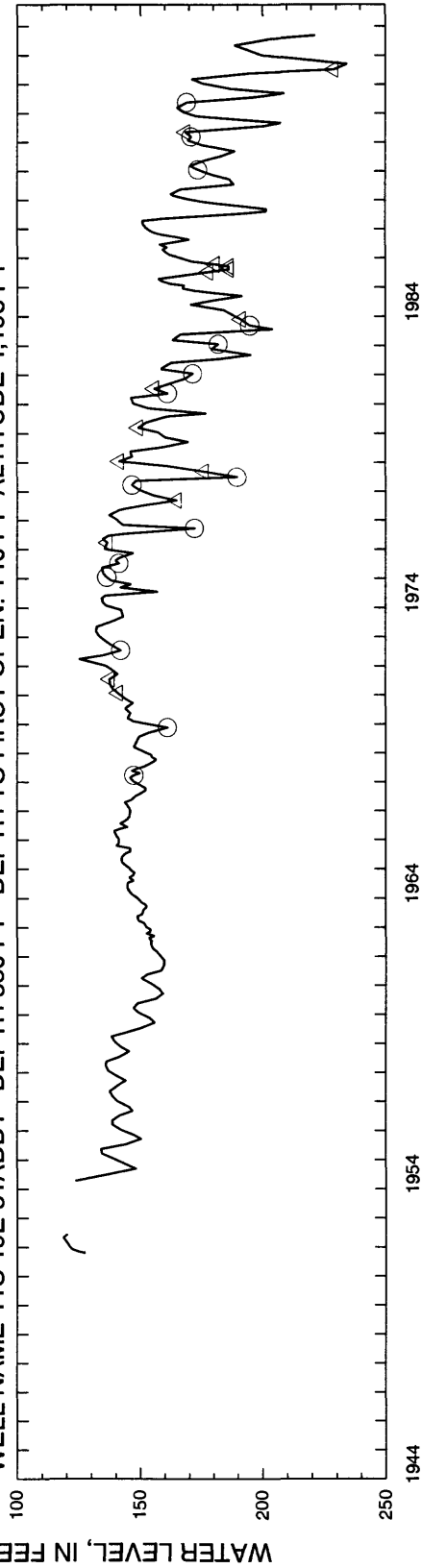


TWIN FALLS COUNTY

WELL NAME 11S 19E 24CBC1 DEPTH 703 FT DEPTH TO FIRST OPEN. 295 FT ALTITUDE 4,189 FT

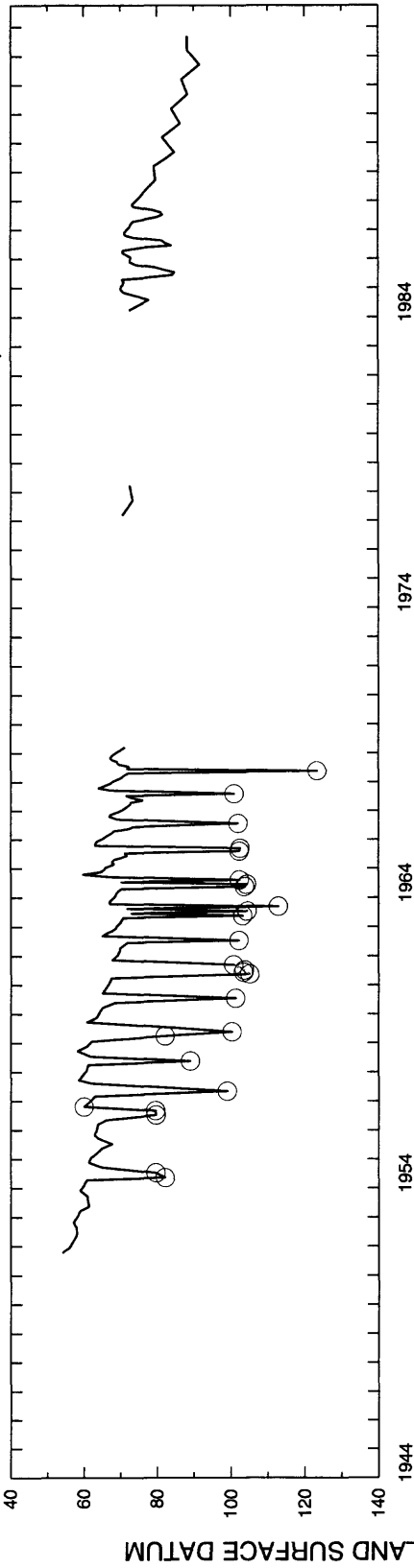


WELL NAME 11S 19E 31ADD1 DEPTH 350 FT DEPTH TO FIRST OPEN. 140 FT ALTITUDE 4,198 FT

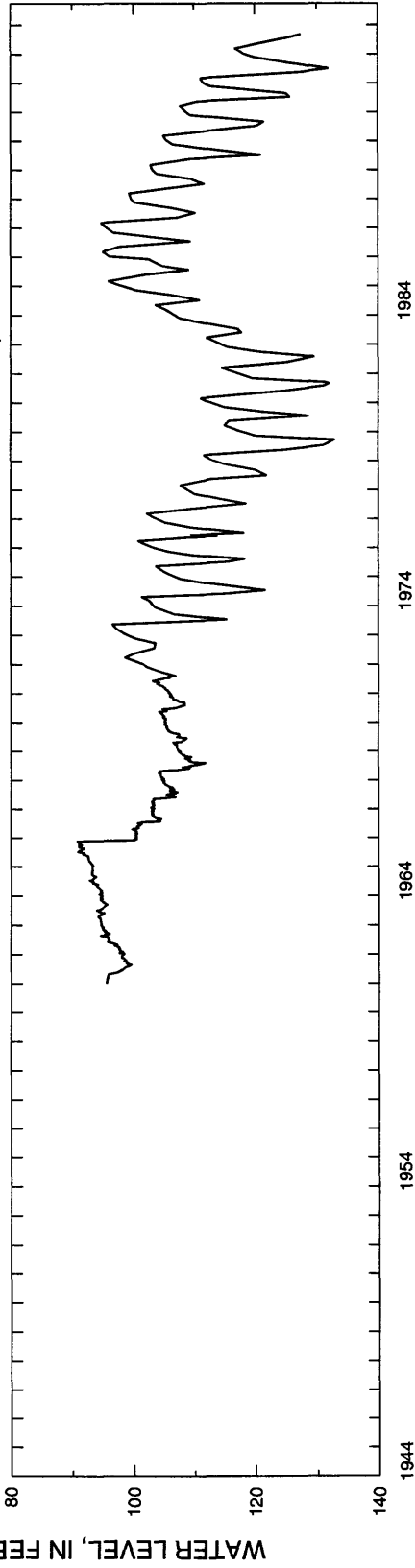


TWIN FALLS COUNTY

WELL NAME 11S 20E 21ACB1 DEPTH 154 FT DEPTH TO FIRST OPEN. 20 FT ALTITUDE 4,164 FT




WELL NAME 14S 15E 28BAD2 DEPTH 420 FT DEPTH TO FIRST OPEN. 231 FT ALTITUDE 4,976 FT




Valley

VALLEY COUNTY

WELL NAME 16N 03E 04CCC1 DEPTH 29 FT DEPTH TO FIRST OPEN. 6 FT ALTITUDE 4,865 FT




WELL NAME 16N 03E 05DDD1 DEPTH 620 FT DEPTH TO FIRST OPEN. UNKNOWN ALTITUDE 4,865 FT




VALLEY COUNTY

WELL NAME 14N 04E 31CBD1 DEPTH 260 FT DEPTH TO FIRST OPEN. 249 FT ALTITUDE 4,735 FT

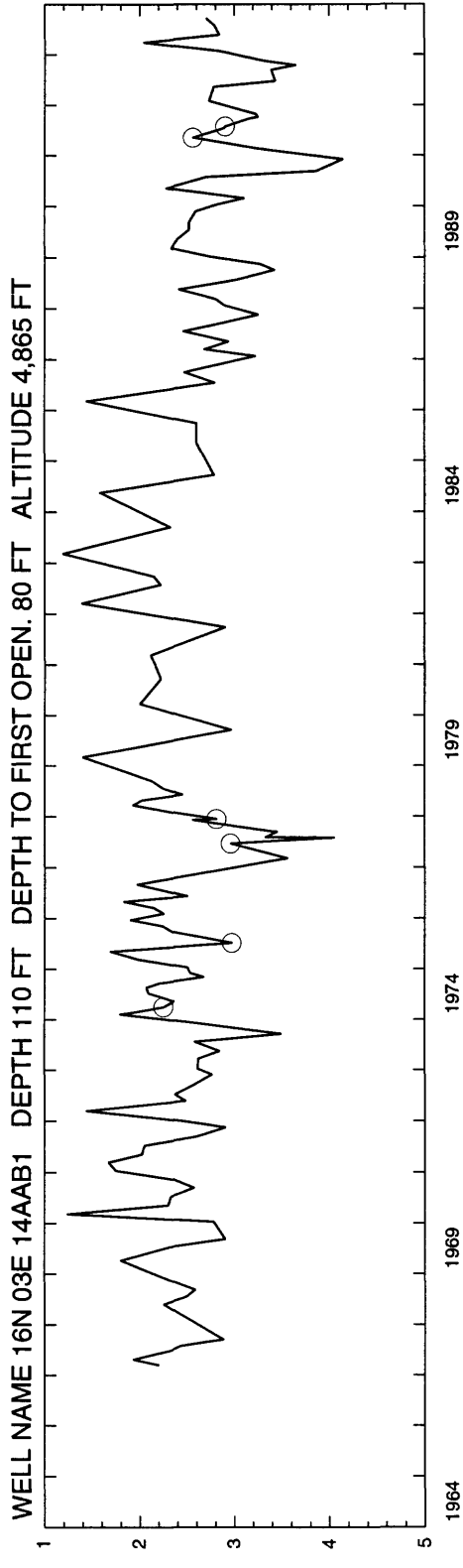
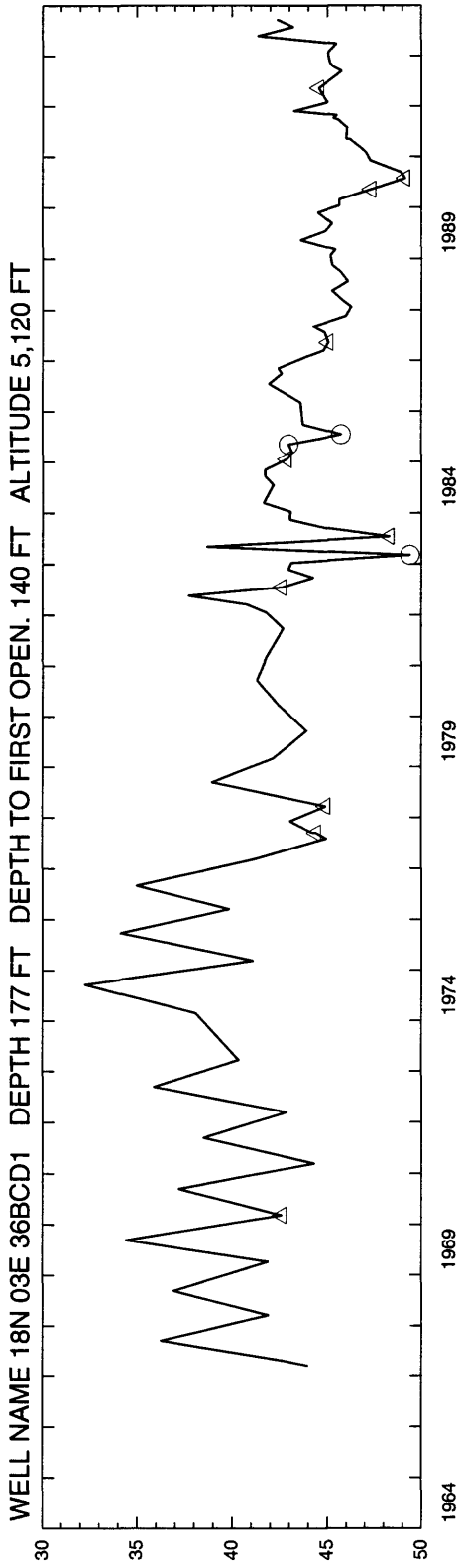


WELL NAME 13N 03E 11DAC2 DEPTH 240 FT DEPTH TO FIRST OPEN. 219 FT ALTITUDE 4,859 FT



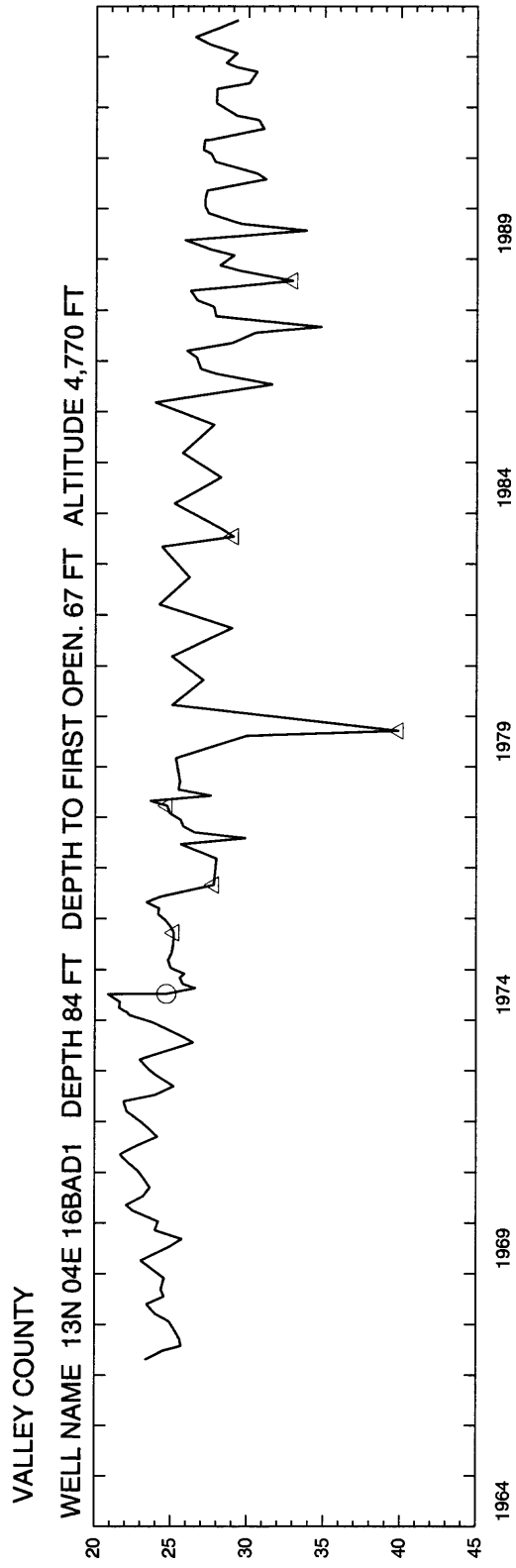
WATER LEVEL, IN FEET ABOVE (-) OR BELOW LAND SURFACE DATUM

VALLEY COUNTY



WATER LEVEL, IN FEET BELOW LAND SURFACE DATUM

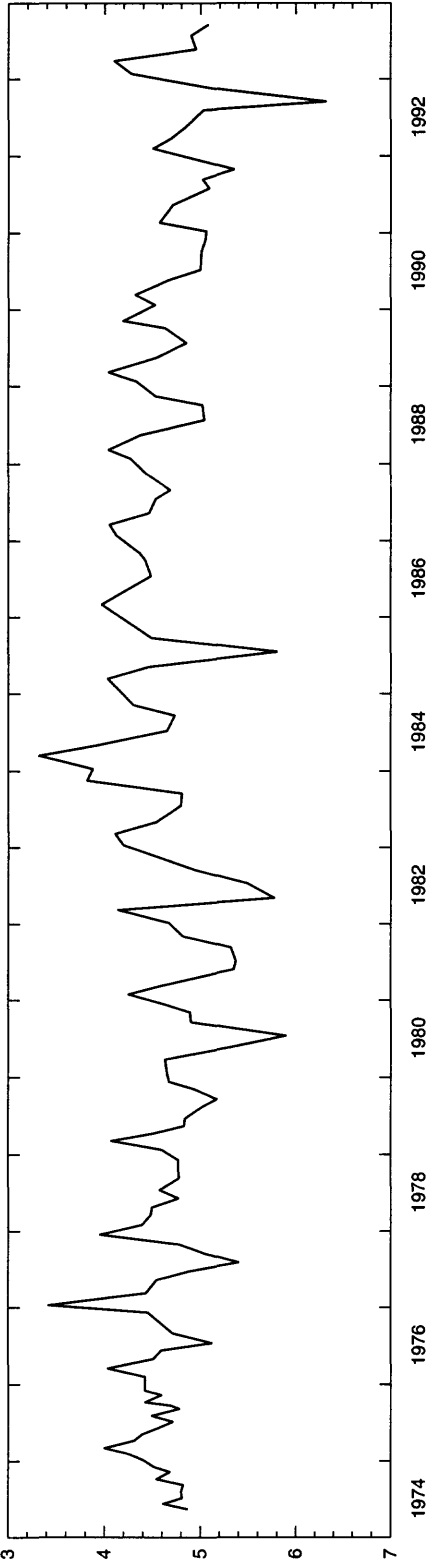
WATER LEVEL, IN FEET BELOW LAND SURFACE DATUM



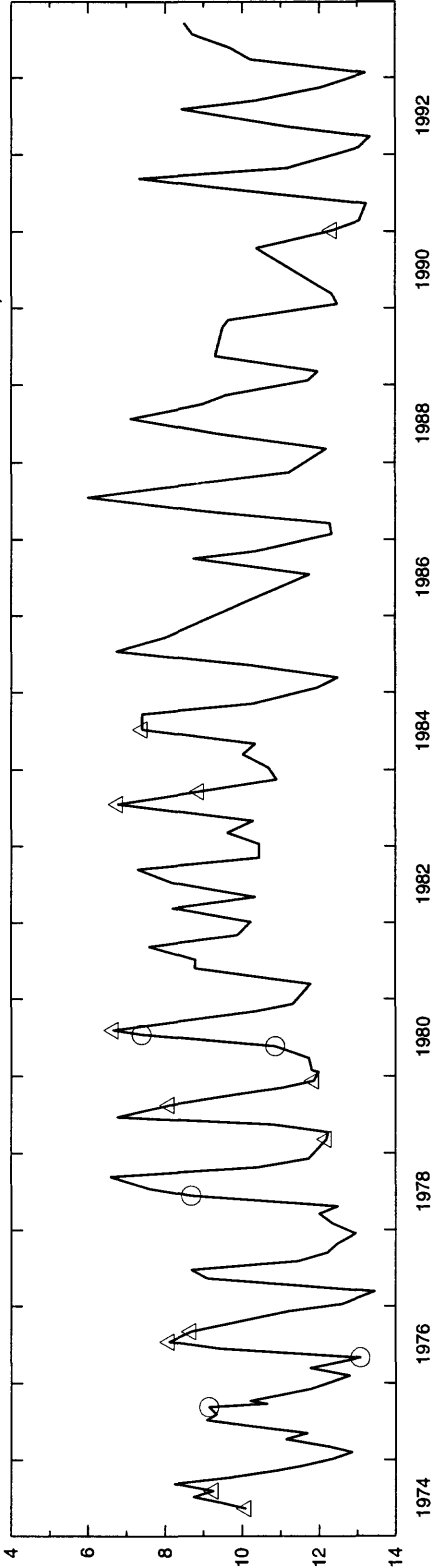
Washington

WASHINGTON COUNTY

WELL NAME 14N 02W 10BCA1 DEPTH 129 FT DEPTH TO FIRST OPEN. UNKNOWN ALTITUDE 2,705 FT

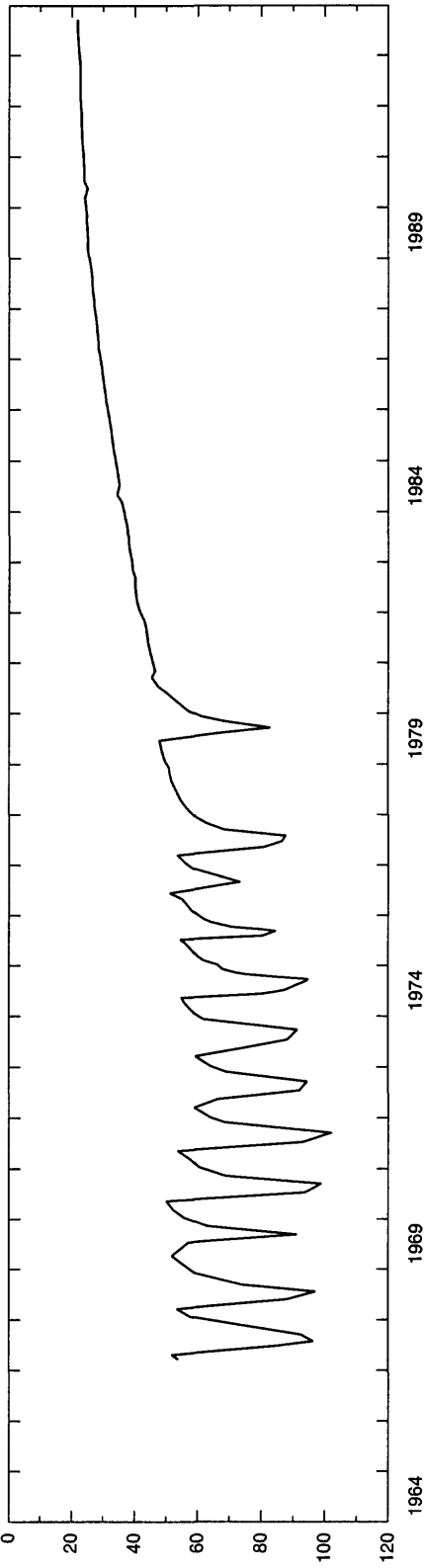


WELL NAME 11N 06W 25CAC1 DEPTH 39 FT DEPTH TO FIRST OPEN. UNKNOWN ALTITUDE 2,127 FT



WASHINGTON COUNTY

WELL NAME 13N 04W 12CDC1 DEPTH 170 FT DEPTH TO FIRST OPEN. UNKNOWN ALTITUDE 2,625 FT



WELL NAME 12N 04W 31DBB1 DEPTH 95 FT DEPTH TO FIRST OPEN. UNKNOWN ALTITUDE 2,510 FT

