

TABLE OF CONTENTS

GENERAL INDEX.

	PAGE		PAGE
TITLE PAGE.....	3	ANALYSIS OF THE SYSTEM OF UNITED STATES LAND SURVEYS.....	Supplement I-II
TABLE OF CONTENTS.....	5	DIGEST OF THE SYSTEM OF CIVIL GOVERNMENT .. .	Supplement III-VI
INDEX MAP OF LATAH COUNTY.....	7	GENERAL INFORMATION REGARDING BANKING AND BUSINESS METHODS.....	Supplement VII-VIII
OUTLINE MAP OF LATAH COUNTY.....	8	ANCIENT, MEDIEVAL AND MODERN HISTORY, CHRONOLOGICALLY ARRANGED	Supplement X-XXIII
MAP OF THE STATE OF IDAHO.....	50-51		
MAP OF THE UNITED STATES.....	54-55		
MAP OF THE WORLD.....	58-59		
PATRONS' REFERENCE, DIRECTORY OF LATAH COUNTY....	61		
ILLUSTRATIONS	65		

LATAH COUNTY INDEX

	PAGE		PAGE
AVON, PLAT OF.....	9	TOWNSHIP 38 N., RANGE 6 W., FRACTIONAL.....	20
BOVILL, PLAT OF	48	TOWNSHIP 39 N., RANGE 1 W.,	42
CORNWALL, PLAT OF.....	32	TOWNSHIP 39 N., RANGE 2 W.,	38
DEARY, PLAT OF.....	9	TOWNSHIP 39 N., RANGE 3 W.,	33
DEARY HOME AND ORCHARD TRACTS, PLAT OF..	9	TOWNSHIP 39 N., RANGE 4 W.,	27
ENLARGED PLAT OF SECTION 5, T. 39, N. R. 5,		TOWNSHIP 39 N., RANGE 5 W.,	21
W	9	TOWNSHIP 39 N., RANGE 6 W., FRACTIONAL.....	21
FOUR MILE, PLAT OF.....	19	TOWNSHIP 40 N., RANGE 1 W.,	43
GENESEE, PLAT OF.....	18-19	TOWNSHIP 40 N., RANGE 2 W.,	39
GENESEE, OLD TOWN OF, PLAT OF.....	19	TOWNSHIP 40 N., RANGE 3 W.,	34
HAMPTON, PLAT OF.....	16	TOWNSHIP 40 N., RANGE 4 W.,	28
HARVARD, PLAT OF	37	TOWNSHIP 40 N., RANGE 5 W.,	22
HELMER, PLAT OF.....	37	TOWNSHIP 40 N., RANGE 6 W., FRACTIONAL.....	22
JULIAETTA, PLAT OF.....	17	TOWNSHIP 41 N., RANGE 1 W.,	44
KENDRICK, PLAT OF.....	16	TOWNSHIP 41 N., RANGE 2 W.,	40
LATAH COUNTY, INDEX MAP OF.....	7	TOWNSHIP 41 N., RANGE 3 W.,	35
LATAH COUNTY, OUTLINE MAP OF.....	8	TOWNSHIP 41 N., RANGE 4 W.,	29
MOSCOW, PLAT OF		TOWNSHIP 41 N., RANGE 5 W.,	23
NORTH PART OF.....	10-11	TOWNSHIP 41 N., RANGE 6 W., FRACTIONAL.....	23
SOUTH PART OF	14-15	TOWNSHIP 42 N., RANGE 1 W.,	45
ONAWAY, PLAT OF.....	31	TOWNSHIP 42 N., RANGE 2 W.,	41
ORCHARD HOMES, PLAT OF.....	16	TOWNSHIP 42 N., RANGE 3 W.,	36
POTLATCH, PLAT OF.....	31	TOWNSHIP 42 N., RANGE 4 W.,	30
PRINCETON, PLAT OF.....	37	TOWNSHIP 42 N., RANGE 5 W.,	24
TROY, PLAT OF.....	19	TOWNSHIP 42 N., RANGE 6 W., FRACTIONAL.....	24
VIOLA, PLAT OF.....	19	TOWNSHIP 43 N., RANGE 1 W.,	45
		TOWNSHIP 43 N., RANGE 2 W., PART OF.....	41
TOWNSHIP AND RANGE INDEX		TOWNSHIP 43 N., RANGE 3 W., PART OF.....	36
TOWNSHIP 37 N., RANGE 3 W., PART OF	32	TOWNSHIP 43 N., RANGE 4 W., PART OF.....	31
TOWNSHIP 37 N., RANGE 4 W., PART OF.....	26	TOWNSHIP 43 N., RANGE 5 W., PART OF.....	25
TOWNSHIP 37 N., RANGE 5 W., PART OF.....	20	TOWNSHIP 43 N., RANGE 6 W., FRACTIONAL.....	25
TOWNSHIP 37 N., RANGE 6 W., PART OF,		TOWNSHIP 44 N., RANGE 5 W., PART OF.....	25
FRACTIONAL.....	20	TOWNSHIP 44 N., RANGE 6 W., PART OF	
TOWNSHIP 38 N., RANGE 1 W., PART OF	42	FRACTIONAL.....	25
TOWNSHIP 38 N., RANGE 2 W., PART OF.....	37	TOWNSHIP 38 N., RANGE 1 E., PART OF.....	46
TOWNSHIP 38 N., RANGE 3 W., PART OF.....	32	TOWNSHIP 39 N., RANGE 1 E., PART OF.....	46
TOWNSHIP 38 N., RANGE 4 W.,	26	TOWNSHIP 40 N., RANGE 1 E., PART OF.....	47
TOWNSHIP 38 N., RANGE 5 W.,	20	TOWNSHIP 41 N., RANGE 1 E., PART OF.....	47
		TOWNSHIP 42 N., RANGE 1 E., PART OF.....	48

INDEX TO ILLUSTRATIONS

	PAGE
Alexander, J. P., Farm Home of.....	71
Barnes, Edward, Scene on Farm of.....	71
Becker, Chas. H., Residence of.....	71
Bellomy, W. S.....	67
Beyer, Chas.....	65
Bigham, S. W.....	65
Bovencamp, B. J., Residence of.....	69
B. P. O. E. Building, Moscow.....	69
Buchholz, C. F. and Family.....	67
Burklund, Nels, Residence of.....	71
Byers, Wm. and Family.....	67
Carether's Hospital, Moscow.....	67
Carnegie Library, Moscow.....	67
Chadek, J. W.....	71
Churches, Genesee.....	69
Clark, Theodore, Residence of.....	71
Clark, Mr. and Mrs. Walter.....	67
East Side of Main Street, Moscow.....	67
Eggan, H. P.....	65
Erstad, John N.....	65
Estes, Homer B.....	65
Freshour, J. W., Residence of.....	69
Gamble, Daniel, Residence of.....	71
Gebser, C. and Wm., Residence of.....	71
Gilmore, L. E.....	65
Graded School, Moscow.....	67

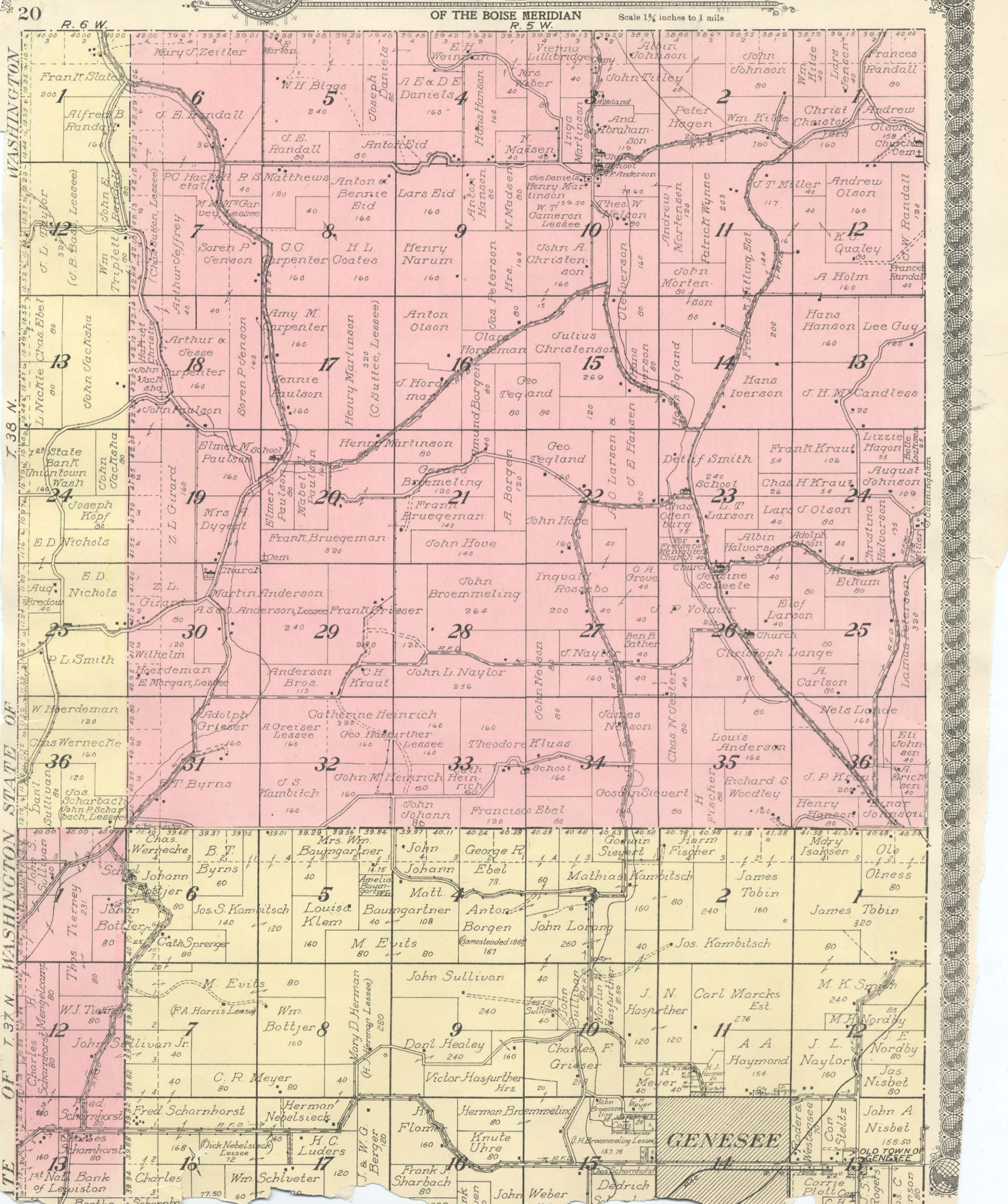
	PAGE
Haegy, J. M., Photo from.....	71
Helland, Thore C.....	65
High School, Genesee.....	69
High School, Moscow.....	67
Hospital, Moscow.....	67
Hull, H. P.....	65
Irving School, Moscow.....	67
Jenks, Mort, Residence of.....	69
Jensen, N. P., Residence of.....	69
Johnson, Nils, Residence of.....	71
Johnson, S. H.....	67
LaBolle, Alfred, Residence of.....	71
Lackner, Samuel.....	65
Lane, William.....	67
Latah County Court House.....	65
Latah County State Bank.....	69
Lorang, Farm Home of.....	69
McIntire, A. B.....	65
Marks, Leonard J.....	67
Martenson, Elof, Farm of.....	71
Mathews, R. S.....	65
Moore, Pren.....	69
Moscow Hotel and I. O. O. F. Block, Mos- cow.....	67
Moscow State Bank.....	69
Moscow State Bank Building.....	67

	PAGE
Newhall, M. E., Residence of.....	71
Olson, Carl.....	67
Olson, O. K., Photograph from.....	71
Patton, C. H.....	65
Payne, Clarence and Family.....	69
Payne C. and Son, Photograph from.....	69
Portion of Main Street, Genesee.....	69
Post Office, Moscow.....	67
Potlatch Mercantile Co.....	67
Presbyterian Church, Moscow.....	67
St. Joseph's School, Rectory and St. Mary's Church, Genesee.....	71
Security State Bank, Palouse, Washington.....	69
Smith, C. J.....	65
Smith, Mrs. Jennie E., Residence of.....	71
Steltze, Edd, Threshing Scene.....	69
Stevens, John A.....	67
Street Scene, Genesee.....	69
Swanson, Axel E.....	69
University of Idaho.....	69
Wilson, Clinton.....	65
Woody, John L.....	65
Woodley, Richard S.....	65
Zion Church, Moscow.....	67

WIND. 1/4 P. 38 N., RANGE 5 W., FRACT. TOWNSHIP 38 N.,
RANGE 6 W., PART OF TOWNSHIP 37 N., RANGE 5 W. and
PART OF FRACT. TOWNSHIP 37 N., RANGE 6 W.

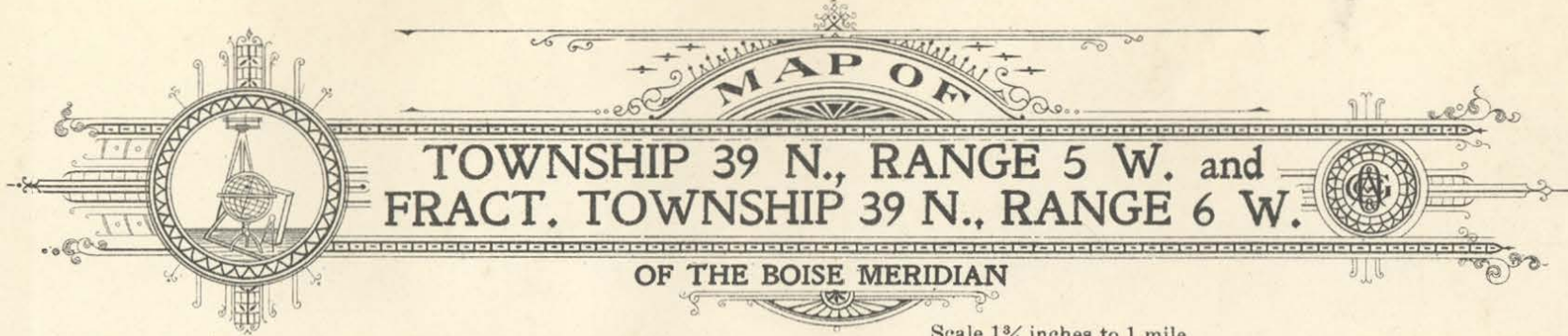
OF THE BOISE MERIDIAN

Scale 1 1/4 inches to 1 mile



WASHINGTON STATE OF T. 38 N. OF T. 37 N.

GENESEEE
OLD TOWN OF GENESEEE



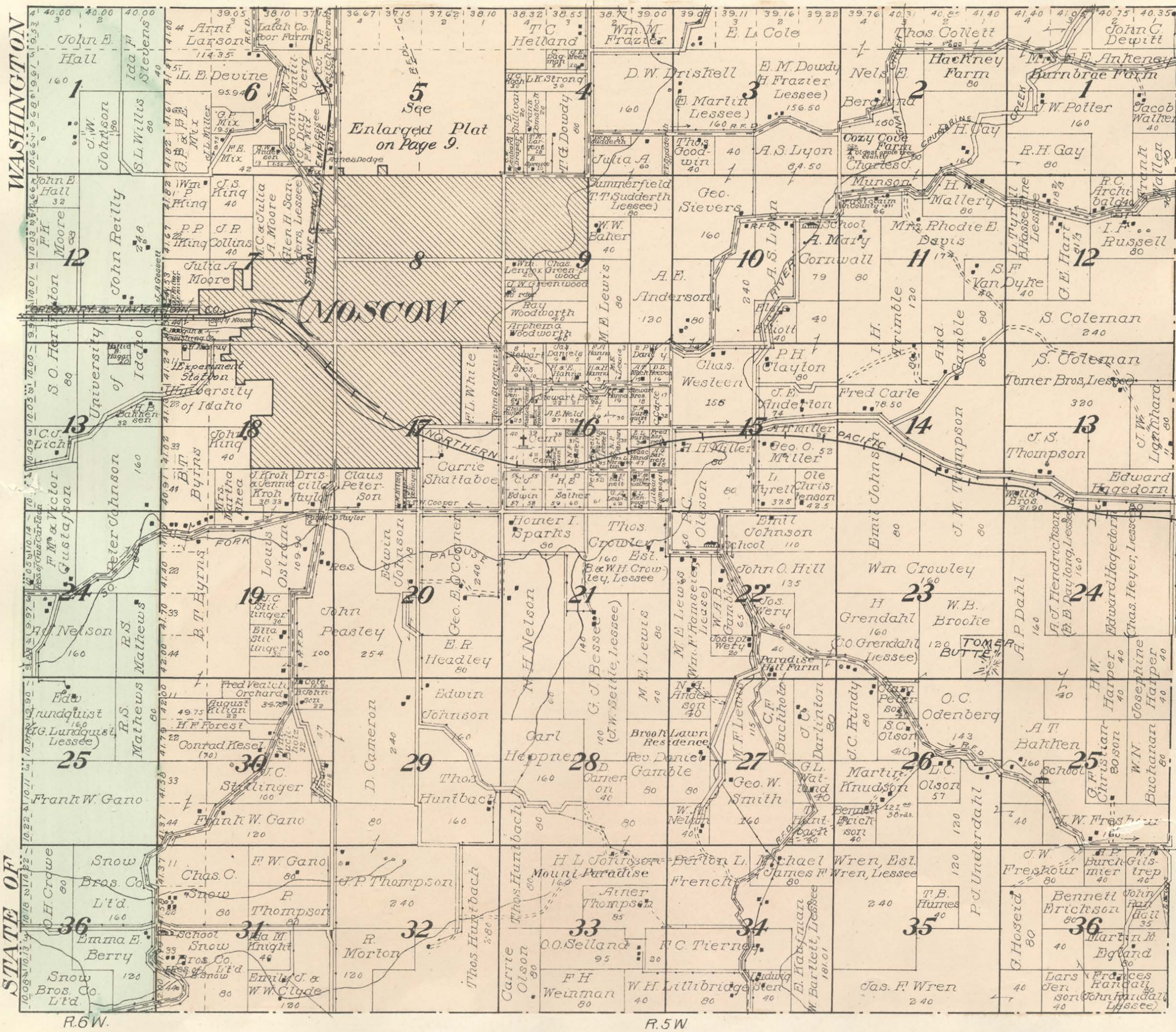
MAP OF

TOWNSHIP 39 N., RANGE 5 W. and

FRACT. TOWNSHIP 39 N., RANGE 6 W.

OF THE BOISE MERIDIAN

Scale 1 1/4 inches to 1 mile



Enlarged Plat on Page 9.

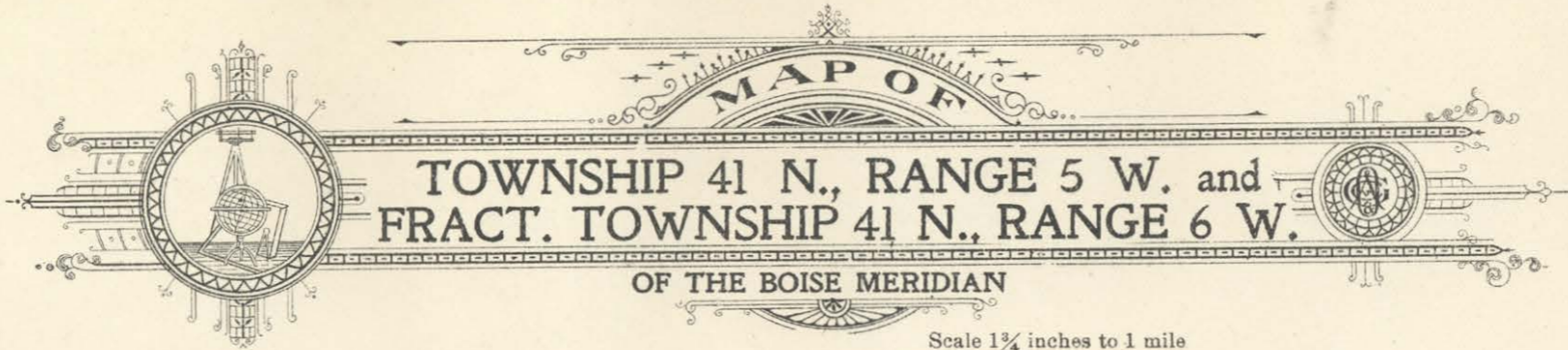
MOSCOW

NORTHERN PACIFIC

PACIFIC

R.6W.

R.5W.



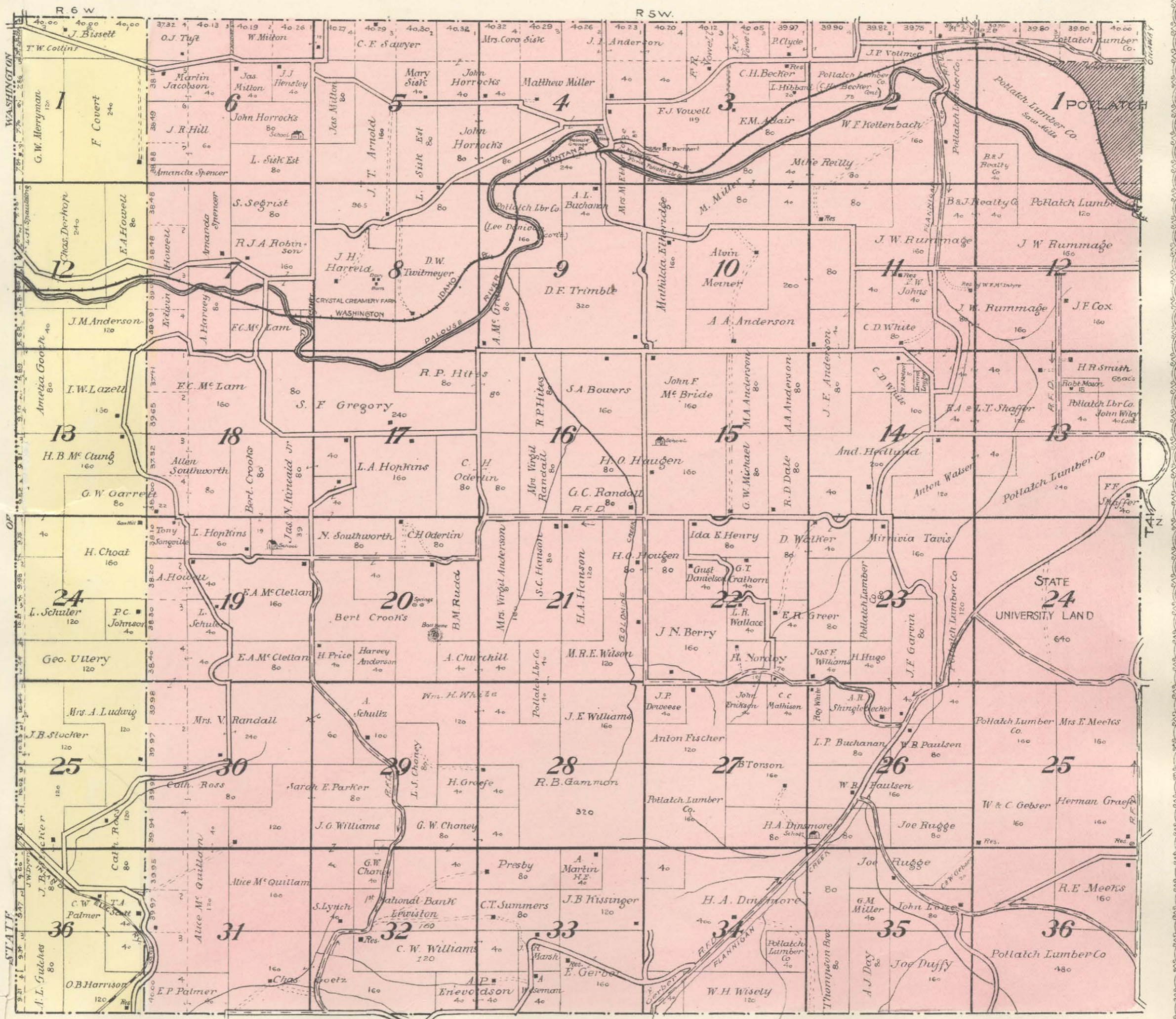
MAP OF

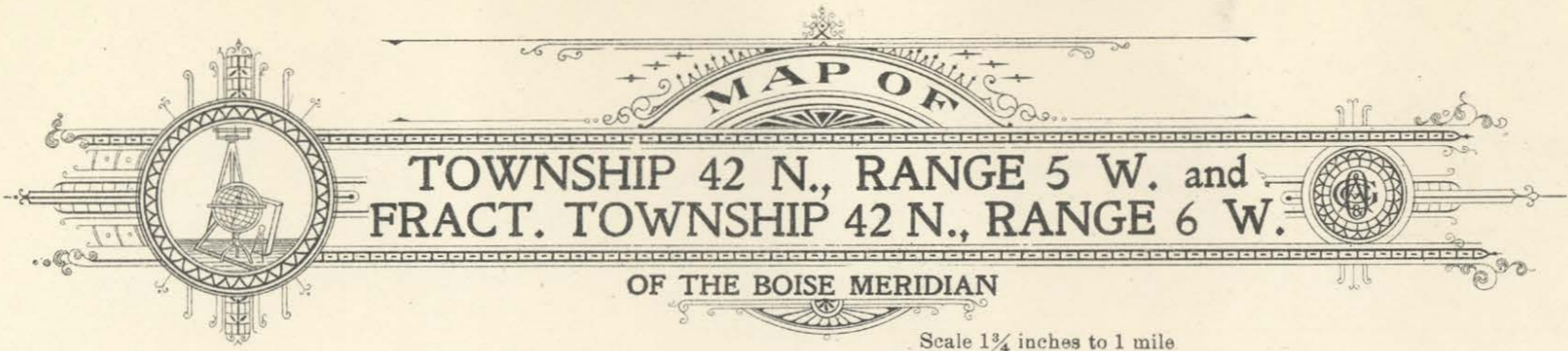
TOWNSHIP 41 N., RANGE 5 W. and

FRACT. TOWNSHIP 41 N., RANGE 6 W.

OF THE BOISE MERIDIAN

 Scale 1 3/4 inches to 1 mile





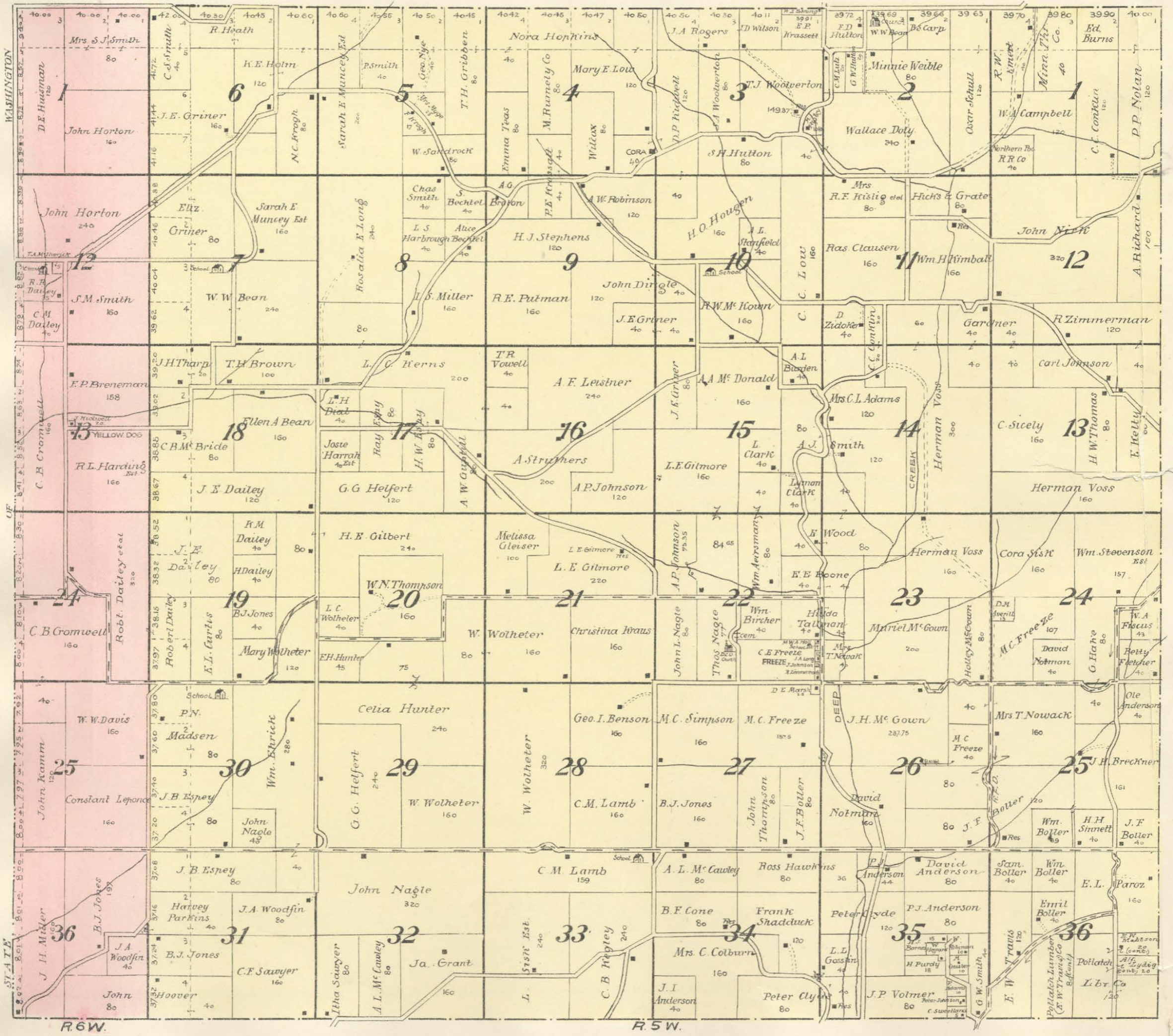
MAP OF

TOWNSHIP 42 N., RANGE 5 W. and

FRACT. TOWNSHIP 42 N., RANGE 6 W.

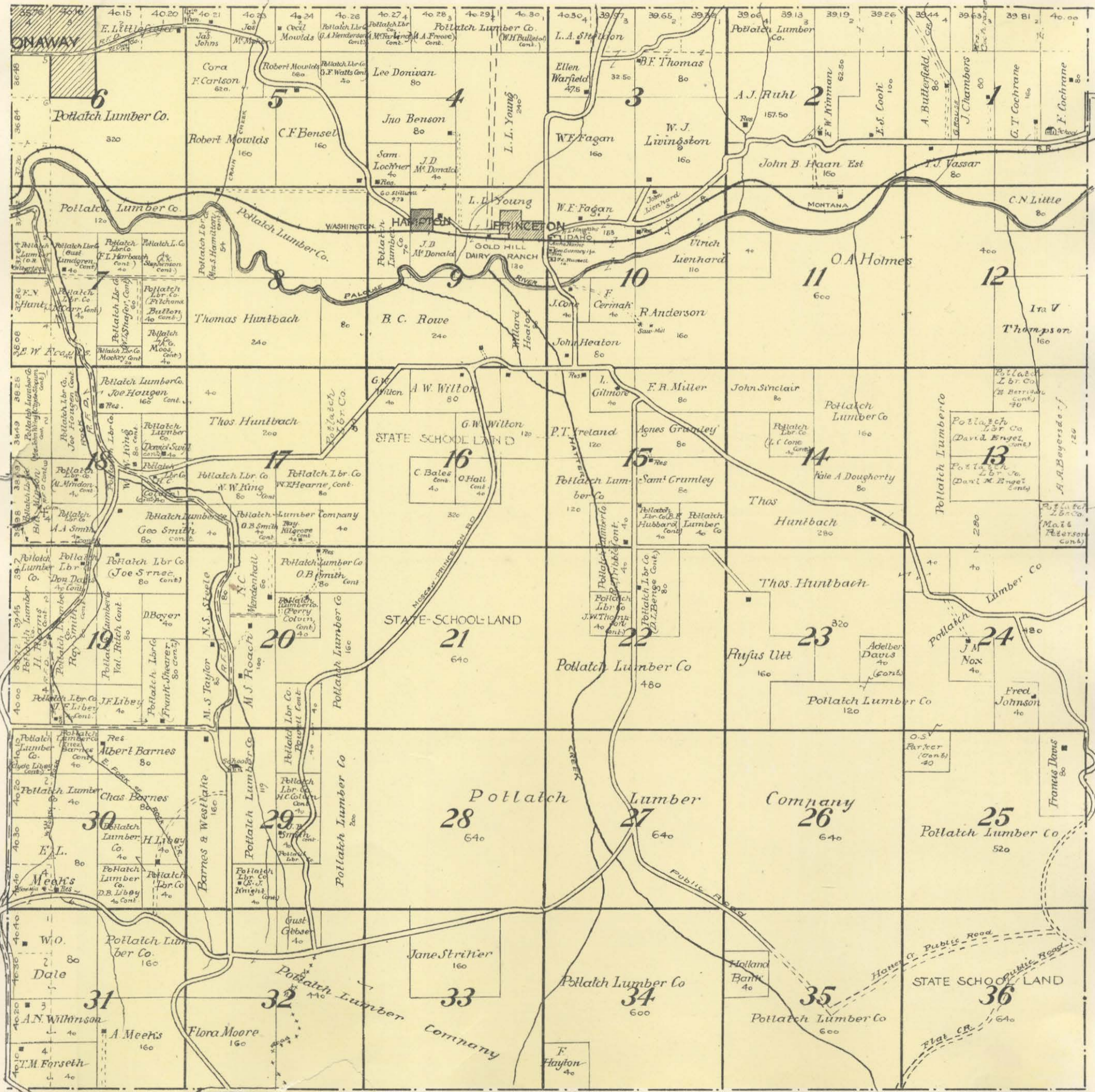
OF THE BOISE MERIDIAN

Scale 1/4 inches to 1 mile





MAP OF
TOWNSHIP 41 N., RANGE 4 W.
OF THE BOISE MERIDIAN
 Scale 1 1/4 inches to 1 mile





MAP OF

TOWNSHIP 42 N., RANGE 4 W.

OF THE BOISE MERIDIAN

Scale 1 1/4 inches to 1 mile

