INDEX

EXPLANATION

See Aberdeen below. The key is N-12. Open the map and draw an imaginary line from the letter N and the number 12 on the margins of the map; the intersection of these lines locate the grid square containing Aberdeen.

WASHINGTON

Aberdeen N-12
Acme H-16
Addy I-27
Adna O-14
Adrian M-23
Agate Beach J-12
Agnew J-12
Ahtanum P-20
Airway Hgts. L-28
Ajlune P-15
Aladdin H-27
Albion O-28
Alder O-16
Alderdale R-21
Alderton T-8
Alderwood Manor K-8
Alfalfa Q-21
Alger H-16
Algona S-8
Allen I-16
Allyn M-14
Almira L-24
Almota O-28
Aloha M-11
Alpha O-15
Alstown L-21
Alto P-26
Altoona Q-12
Amanda Park L-12
Amber M-27
Amboy R-15
American River N-18
Anacortes H-15
Anatone Q-28
Appledale M-22
Appleton S-18
Arden I-26
Ardenvoir L-20
Ariel R-15
Arletta R-4
Arlington J-16
Artic N-12
Artondale R-5
Ashford O-16
Asotin Q-28
Attalia P-24
Auburn M-16,R-8
Avon I-16
Ayer P-25
Azwell K-22
Babcock Q-25
Bacon L-23
Baird L-23
Balch O-13
Baring K-18
Barstow H-26
Battle Ground S-15
Batum M-24
Bay Center O-11
Bay City N-11
Bay View I-15
Bay View S-5
Beaux Arts N-9
Beaver J-11
Belfair L-14
Bellevue L-16,N-9
Bellingham H-16
Belmont N-28
Benge O-26
Benton City Q-22
Berne K-19
Berrydale R-9
Berryman Q-25
Bethel P-5
Beverly O-22
Bickleton R-20
Big Lake H-16
Biloxi O-6
Bingen S-18
Birch Bay G-15
Birdsview H-17
Bishop P-28
Black Diamond M-16
Blaine G-15
Blanchard H-15
Blue Creek I-27
Blueslide I-28
Bluestem L-26
Blyn J-14
Bodie G-24
Bogachiel J-11
Boistfort P-13
Bolles Q-26
Bonney Lake T-9
Bossburg H-26
Bothell K-16,L-8
Boundary G-27
Bow H-16
Boyds H-26
Boylston O-21
Brady N-13
Breidablick K-5
Bremerton L-14,N-4
Bremerton East N-5
Brewster J-22
Bridgeport K-22
Brier L-8
Brinnon L-14
Brooklyn O-13
Brownstown P-20
Brownsville M-5
Brush Prairie S-15
Bryant J-16
Bryn Mawr P-8
Buckley M-16
Bucoda O-14
Buena P-21
Burbank Q-24
Burien P-7
Burlington I-16
Burr Canyon P-25
Burton O-6
Busby O-28
Byron Q-21
Camano J-15
Camas S-15
Camden J-28
Canby L-26
Carbonado N-16
Carlisle M-11
Carlsborg J-14
Carlson O-16
Carlton J-21
Carnation L-17
Carrolls Q-14
Carson S-16
Cashmere L-20
Castle Rock Q-14
Cathlamet Q-12
Cedar Falls L-17
Cedar Grove M-16
Cedarhurst P-6
Cedarville N-13
Cedonia J-26
Center J-15
Centerville S-19
Central Ferry P-26
Centralia O-14
Central Park N-12
Chattaroy K-28
Chehalis O-14
Chelan K-21
Chelan Falls K-22
Cheney L-27
Chenois N-11
Chesaw G-24
Chester L-28
Chewelah J-27
Chico L-15,N-4
Chillowist I-22
Chimacum J-15
Chinook Q-11
Chuckanut H-15
Chumstick L-20
Cicero I-17
Cinebar P-15
Clallam Bay I-11
Clarkston P-28
Clayton J-27
Clearview K-9
Clearwater L-11
Cle Elum M-19
Cleveland R-20
Cliffdell N-19
Clinton K-16
Clipper H-16
Cloverland Q-28
Clyde Hill N-8
Coal Creek O-9
Coalfield P-9
Coey L-28
Colbert K-28
Colby O-6
Colchester O-6
Cold Creek P-22
Colfax O-28
College Place R-25
Colton P-28
Columbia Beach K-15
Colville I-26
Colville Indian Agency J-24
Colvos P-6
Conconully I-22
Concrete H-17
Connell P-24
Conway I-16
Cook S-17
Copalis Beach M-11
Copalis Crossing M-11
Cordell G-23
Corfu O-22
Cosmopolis N-12
Cougar Q-15
Coulee City L-23
Coulee Dam K-24
Coupeville J-15
Cove P-6
Covington R-9
Cowiche O-19
Creosote N-6
Crescent Beach J-13
Creston K-25
Cumberland M-17
Cunningham O-24
Curlew G-25
Curtis O-14
Cusick I-28
Custer G-15
Dabob K-15
Daisy I-26
Dalkena J-28
Danville G-25
Darrington I-17
Dash Point R-6
Davenport L-26
Dayton Q-26
Deep Creek L-27
Deep River P-12
Deer Harbor H-14
Deer Park K-28
Delaney P-26
Del Rio K-23
Deming H-16
Denison K-27
Des Moines M-16,Q-7
Dewatto L-14
Diablo H-19
Diamond N-28
Diamond Lake J-28
Dieringer S-9
Dilworth P-7
Disautel I-23
Discovery Bay J-14
Dishman C-21,L-28
Dixie Q-26
Dockton Q-6
Dodge P-27
Doebay H-15
Donald P-21
Doris O-21
Doty O-13
Douglas L-21
Downs M-25
Drumheller P-24
Dryad O-13
Dryden L-20
Duckabush L-14
Dungeness J-14
Du Pont N-15
Dusty O-27
Duvall K-17
East Gate O-9
E. Olympia N-14
Easton M-18
East Sound H-14
E. Wenatchee M-21
Eatonville O-16
Echo H-26
Eden N-28
Edgecomb J-16
Edgewood S-8
Edison H-16
Edmonds K-7,15
Edwall L-26
Eglon K-6
Elbe O-16
Elberton N-28
Eldon L-14
Eleanor L-26
Electric City K-23
Electron N-16
Elgin O-4
Elk J-28
Ellensburg N-20
Ellisford G-23
Ellisport O-7
Ellsworth S-15
Elma N-13
Elmer City K-23
Eltopia P-24
Elwha J-11
Elwood P-25
Emerald O-21
Endicott O-27
Entiat L-21
Enumclaw M-16
Ephrata M-22
Ethel P-15
Eureka Q-25
Evans H-26
Everett J-16
Everson G-16
Ewan N-27
Fairfield M-28
Fairholm J-12
Fall City L-17
Fallon O-28
Fargher Lake R-15
Farmer L-22
Farmington N-29
Farrington P-25
Farron P-20
Federal Way R-7
Ferncliff M-6
Ferndale G-15
Fernwood O-4
Ferry G-24
Fife S-7
Finley Q-24
Fircrest M-15,S-6
Firdale O-13
Fishtrap M-27
Fletcher Bay N-5
Florence J-16
Foothill K-28
Ford K-27
Forest O-14
Forks J-11
Fortson I-17
Four Corners K-5
Four Lakes L-27
Fox Island S-5
Fragaria P-6
Frances P-13
Freeland K-15
Freeman L-28
Friday Harbor H-14
Fruitland J-26
Galvin O-14
Gardena R-24
Gardiner J-14
Garfield N-28
Gate N-14
Geneva H-16
George N-22
Gibson N-5
Gifford J-25
Gig Harbor M-15,R-5
Gilberton N-5
Gilmer R-18
Gleed O-20
Glen Acres P-6
Glenoma P-16
Glenwood O-4
Glenwood R-18
Gold Bar K-18
Goldendale S-19
Goodnoe Hills S-20
Goose Prairie O-18
Gorst O-4
Govan K-24
Grace G-25
Graham S-8
Graham Landing O-29
Grand Coulee K-23
Grand Mound O-14
Grandview Q-22
Granger Q-21
Granite Falls J-17
Grant Orchards M-22
Gravelle L-26
Grayland N-11
Grapeview M-14
Grays River P-12
Greenacres L-28
Greenbank J-15
Greenwater N-17
Grisdale M-13
Gromore P-19
Grotto K-18
Guemes H-15
Hadlock J-15
Hamilton H-17
Hanson L-23
Hansville J-15
Harper O-6
Harrah P-20
Harrington L-25
Hartline L-23
Hatton O-24
Havillah H-23
Hay O-26
Hayford L-27
Hazel I-17
Heather O-11
Heisson R-15
High Point L-17
Hilltop K-8
Hobart M-17
Hockinson S-15
Holden J-20
Holly L-14
Hollywood L-9
Hoodsport L-13
Hoogdal H-16
Hooper O-26
Hope S-5
Hoquiam N-12
Houser P-27
Hover R-24
Hughes G-26
Humptulip M-12
Hunters J-26
Huntsville Q-26
Husum S-18
Hyak M-18
Ilia P-27
Ilwaco P-11
Impach I-26
Inchelium J-26
Index K-18
Indianola K-15,L-6
Ione H-27
Irby M-24
Irondale J-15
Issaquah L-16
Janis H-23
Jared I-28
Johnson P-28
Johnsons Landing P-12
Joyce J-13
Juanita M-8
Kahlotus P-25
Kalaloch L-11
Kalama R-14
Kanaskat M-17
Kapowsin N-16
Keller K-24
Kelso Q-14
Kendall G-16
Kenmore L-8
Kennard Corner K-9
Kennewick Q-23
Kent M-16,Q-8
Kettle Falls H-26
Kewa J-25
Keyport M-5
Keystone M-26
Keystone J-15
Kingston K-6,15
Kiona Q-22
Kirkland M-8
Kittitas N-20
Klaber P-13
Klickitat S-18
Klipsan Beach P-11
Knappton P-12
Kooskooskie R-26
Krupp M-23
La Center R-15
Lacey N-14
La Conner I-15
La Crosse O-27
La Grande O-16
Lake Bay M-15
Lake Forest Pk. L-8
Lake Stevens J-17
Lakewood J-16
Lakewood T-6
Lakota R-7
Lamar Q-25
Lamona M-25
Lamont M-26
Landsburg M-16
Langley J-15
La Push J-11
Latah M-28
Laurel R-18
Laurier G-26
Lawrence G-16
Leadpoint G-27
Leavenworth L-20
Lebam O-13
Lee Q-25
Leland K-14
Leon N-25
Lester M-18
Levering O-21
Levey P-24
Lexington Q-14
Liberty M-19
Lilliwaup L-14
Lincoln K-25
Lind O-24
Lisabeula Q-6
Littell O-14
Little Falls K-26
Littlerock N-14
Locke J-28
Lofall K-5,L-15
Long O-26
Long Beach P-11
Long Branch M-14
Long Lake K-27
Longmire O-17
Longview Q-14
Loomis G-22
Loon Lake J-27
Lopez H-15
Lost Creek H-27
Lowden R-25
Lucerne J-20
Lummi G-15
Lyle S-18
Lyman H-16
Lynden G-16
Lynnwood K-16,L-8
Lynwood N-5
Mabana J-16
Mabton Q-21
Macall N-26
Mae N-22
Magallon P-25
Malaga M-21
Malden M-27
Malo H-25
Malone N-13
Malott J-22
Maltby K-9,16
Manchester O-6
Manitou Beach M-6
Mansfield K-22
Manson K-21
Manzanita M-5
Manzanita P-6
Maple Falls G-17
Maple Valley M-16
Maplewood P-9
Marble G-26
Marblemount I-18
Marcellus M-25
Marcus H-26
Marengo P-26
Marietta H-15
Marlin M-24
Marshall L-28
Maryhill S-19
Marys Corner P-14
Marysville J-16
Matlock M-13
Mattawa O-22
Maytown N-14
Mazama H-21
McAdams P-25
McCleary N-13
McGowan Q-11
McKenna N-15
McMillin N-16
McMurray I-16
Mead K-28
Medical Lake L-27
Medina N-8
Megler Q-12
Melbourne N-13
Menlo O-12
Mercer Island O-8
Merritt K-19
Mesa P-24
Meskill O-14
Metaline G-27
Metaline Falls G-28
Methow I-21
Mica L-28
Midland T-7
Milan K-28
Miles K-26
Millwood B-21
Milton S-8
Mineral O-16
Mockonema O-27
Moclips M-11
Mohler M-25
Mold L-23
Molson G-23
Mondovi L-26
Monitor L-20
Monroe K-17
Monse J-22
Montborne I-16
Montesano N-13
Morgan Acres A-20
Morton P-16
Moses Lake N-23
Mossyrock P-15
Moulton S-15
Mountain View R-28
Mt. Baker G-18
Mt. Hope L-28
Mountlake Terr. L-8
Mt. Vernon I-16
Moxee City P-20
Murphy's Corner J-9
Naches O-20
Nahcotta P-11
Napavine P-14
Naselle P-12
Nason Creek K-19
National O-16
Neah Bay I-11
Neilton L-12
Nemah P-12
Nespelem J-24
Newaukum S-9
Newcastle N-9
Newhalem H-18
New London N-12
Newman Lake L-28
Newport J-28
Nighthawk G-22
Nile O-19
Nine Mile Falls K-27
Nooksack G-16
Nordland J-15
Norma Beach K-7
Normandy Park P-7
North Bend L-17
North Bonneville S-16
North Cove O-11
Northport G-27
North Prosser Q-22
Oakesdale N-28
Oak Harbor I-15
Oakville N-13
Ocean City M-11
Ocean Park O-11
Ocean Shores N-11
Ocosta O-11
Odessa M-25
Ohop N-16
Olalla P-6
Old Toroda H-24
Olga H-15
Olympia N-14,Q-3
Omak I-23
Onalaska O-15
Onion Creek G-27
Opportunity L-28
Orcas H-15
Orchard Park L-28
Orchards S-15
Orient G-26
Orin I-27
Orondo L-21
Oroville G-23
Orting N-16
Oso I-17
Ostrander Q-14
Othello O-23
Otis Orchards L-28
Oyhut N-11
Oysterville O-11
Ozette I-11
Pacific S-8
Pacific Beach M-11
Packard M-25
Packwood P-17
Paddock Q-25
Page Q-24
Paha N-25
Palisades M-21
Palmer M-17
Palmers I-26
Palouse O-28
Palouse Falls O-26
Pampa O-26
Paradise O-17
Park H-16
Parker P-21
Parkland N-15
Park Rapids I-27
Parkwood O-5
Pasadena Park B-21
Pasco Q-24
Pataha P-27
Pateros J-22
Pe Ell O-13
Penawawa O-27
Peone K-28
Perry P-26
Peshastin L-20
Piedmont J-12
Pillar Rock Q-12
Pine City N-27
Pioneer R-15
Pizarro N-25
Plain K-20
Plaza M-28
Pleasant View P-25
Plymouth R-23
Point Roberts G-14
Pollard H-24
Pomeroy P-27
Portage Q-7
Port Angeles J-13
Port Blakely N-6
Porter N-13
Port Gamble K-5,15
Port Ludlow K-15
Port Madison M-6
Port Orchard L-15,O-5
Port Townsend J-14
Poulsbo K-15,L-5
Prairie H-16
Prescott Q-25
Preston L-17
Priest Rapids P-21
Probstel S-15
Prosser Q-22
Pullman O-28
Purdy Q-5
Puyallup M-16,T-8
Pysht I-11
Queets L-11
Quilcene K-14
Quinault L-12
Quincy M-22
Rainier N-15
Ralston N-25
Randle P-16
Raymond O-12
Reardan L-26
Redmond L-16,M-9
Redondo R-7
Reese R-24
Relief P-26
Renton L-16,P-9
Republic H-24
Retsil O-5
Revere N-26
Rhees Corner J-9
Rice I-26
Richardson I-14
Richland Q-23
Richmond Beach K-15,L-7
Ridgefield R-14
Rimrock O-18
Ringo O-29
Ringold P-23
Riparia P-26
Ritzville N-25
Riverland P-22
Riverside I-22
Robe J-17
Roche Harbor H-14
Rochester O-14
Rockdale M-18
Rockford M-28
Rock Island M-21
Rocklyn L-26
Rockport H-17
Rocky Point N-4
Rodna M-27
Rollingbay M-6
Ronald M-19
Roosevelt S-21
Rosalia M-28
Rosario H-15
Rosburg P-12
Rosedale R-4
Rose Valley Q-14
Roslyn M-19
Roxboro N-24
Roy O-15
Royal City N-22
Ruby I-28
Ruby Beach K-10
Ruff N-24
Rulo Q-25
Ryderwood P-14
St. Andrews L-23
St. John N-27
Salkum P-15
San de Fuca I-15
Sappho J-11
Satsop N-13
Satus Q-21
Sawyer P-21
Saxon H-16
Scandia M-5
Scenic K-19
Seabeck L-15
Seabold M-5
Seahurst P-7
Seattle L-15,N-7
Seaview P-11
Sedro Woolley I-16
Sekiu I-11
Selah O-20
Selleck M-17
Sequim J-14
Seven Mile L-27
Sharon L-28
Shaw H-14
Shelton M-13
Shine K-5,15
Shorewood Beach S-4
Silverdale L-15,N-4
Silverlake Q-14
Silverton J-17
Skamania S-16
Skamokawa Q-13
Skykomish L-18
Smyrna O-22
Snake River P-24
Snohomish K-16
Snoqualmie L-17
Soap Lake M-23
Sol Duc Hot Springs J-12
South Beach N-6
South Bend O-12
So. Cle Elum N-19
South Elma N-13
South Point K-4,15
South Prairie N-16
Southworth L-15,O-6
Spanaway N-15
Spangle M-28
Spirit H-27
Spokane D-21,L-27
Sprague M-26
Springdale J-27
Spirit Lake Q-16
Spring Valley M-28
Stanwood I-16
Starbuck P-26
Starr K-22
Startup K-17
Stehekin I-20
Steilacoom M-15,T-5
Stella Q-13
Steptoe N-28
Stevenson S-16
Stiebels Corner K-5
Stratford M-23
Sudbury R-25
Sultan K-17
Sumas G-16
Sumner M-16,T-8
Sunnyside Q-21
Sunrise N-17
Sunset N-28
Sutton O-27
Suquamish K-15,L-6
Sutico O-13
Synarep I-23
Tacoma M-15,S-6
Tahlequah R-6
Taholah M-11
Tahuya M-14
Teanaway N-19
Tekoa M-28
Telma K-19
Tampico P-19
Tenino O-14
Teska N-26
There N-27
Thomas R-8
Thornton N-27
Thornwood H-16
Thorp N-20
Thrall N-20
Tieton O-19
Tiger H-27
Tillicum M-15
Tokeland O-11
Toledo P-14
Tonasket H-23
Toppenish Q-20
Torboy H-24
Toroda G-24
Touchet R-25
Toutle P-15
Tracyton N-4
Trinidad M-21
Trout Lake R-17
Tukwila P-8
Tumtum K-27
Tumwater N-14,T-1
Turner P-27
Turner Corner K-9
Twisp I-21
Tyler M-27
Union M-14
Union Gap P-20
Uniontown P-28
Underwood S-17
University Pl. S-5
Urban H-15
Usk I-28
Utsaladdy I-15
Vail O-15
Valley J-27
Valleyford L-28
Valley Grove Q-26
Vancouver S-15
Vader P-14
Van Horn H-17
Vantage N-21
Van Zandt G-16
Vashon L-15,P-6
Vashon Center P-6
Vashon Heights O-6
Vassar N-25
Vaughn M-15
Vernita P-22
Vesta N-13
Vinland L-4
Virden M-19
Wahkiacus R-19
Waitsburg Q-26
Wakefield J-22
Walla Walla R-26
Wallula R-24
Wapato P-20
Warden N-24
Warm Beach J-16
Warnick G-17
Warren S-4
Washougal S-15
Washtucna O-25
Waterman O-5
Waterville L-21
Wauconda H-24
Waukon L-27
Wauna Q-5
Waverly M-28
Wawawai P-28
Wellpinit K-26
Wenatchee M-21
West Richland Q-23
West Sound H-14
Wheeler N-23
Whitcomb R-21
White Salmon S-18
White Swan P-19
Whitstran Q-22
Wickersham H-16
Wilbur L-25
Wiley City P-20
Wilkeson N-16
Willapa O-12
Willard S-17
Wilma P-28
Wilson Creek M-23
Winchester M-22
Winesap K-21
Winlock P-14
Winona N-27
Winslow L-15,N-5
Winthrop I-21
Winton K-19
Wishkah N-12
Wishram S-19
Withrow L-22
Wollochet S-5
Woodinville K-16,L-9
Woodland R-14
Woodway L-7
Wymer O-20
Wynaco R-9
Yacolt R-15
Yakima P-20
Yale R-15
Yardley C-21
Yelm N-15
Yoman T-4
Yoman Dock T-4
Zenith Q-7
Zillah P-21
Zumwalt P-27

DAMS, LAKES AND RESERVOIRS

Alder Lake O-16
Alder Dam O-16
American Lake N-15
Angle Lake Q-8
Ariel Dam R-15
Axis Dam L-21
Badger Lake M-27
Baker Lake H-16
Banks Lake K-23
Barnes Lake T-1
Bead Lake I-28
Big Goose Lake L-23
Billy Clapp Lake L-23
Black Lake G-21,M-23
Blue Lk. G-23,H-22,P-17
Bonney Lake T-9
Bonnie Lake M-27
Boundary Dam G-28
Bow Lake P-8
Box Canyon Dam H-28
Brook Lake M-23
Bumping Lake O-18
Buffalo Lake J-24
Canyon Lake G-16
Capitol Lake S-2
Cedar Falls Dam M-17
Chambers Lake S-4
Chapman Lake M-27
Chester Morse Lake M-17
Chief Joseph Dam K-22
Chopaka Lake G-22
Clear Lk. O-15,P-18
Clear Creek Dam P-18
Cle Elum Lake M-19
Coes Dam Q-16
Coffeepot Lake L-24
Conconully Lake I-22
Condit Dam S-17
Cooper Lake M-19
Cow Lake N-26
Cranberry Lake M-14
Crescent Lake Q-5
Culmback Dam J-17
Curlew Lake H-25
Cushman Dam L-13
Davis Lake M-18,19
Deep Lake G-27
Deer Lake J-27,M-25
Diablo Lake H-19
Diamond Lake J-28
Dolloff Lake R-8
Dry Lake O-25
Dry Falls Dam L-23
Echo Lake N-18
Elk Lake I-28
Eloika Lake J-28
Elwha Dam J-13
Finnell Lake L-26
Fish Lake K-20,M-27
Frenchman Hills Lakes N-22
Glines Canyon Dam J-13
Goose Lake N-23
Gorge Dam H-19
Grand Coulee Dam K-24
Green Lake M-7
Grimes Lake L-22
Hanson Dam M-17
Hanson Res. M-17
Heather Lake K-19
Hewitt Lake T-2
Hyas Lake L-19
Ice Harbor Dam Q-24
Island Lake L-14
Jameson Lake L-22
John Day Dam S-19
Jordan Lakes I-18
Kachess Lake M-18
Keechelus Lake M-18
Kitsap Lake O-4
La Grande Dam O-16
Lake Aldwell J-13
Lake Cavanaugh I-16
Lake Chelan J-20
Lake Chelan Dam K-21
Lake Crescent J-12
Lake Cushman L-13
Lake Desire P-10
Lake Dickey J-11
Lake Entiat K-14,L-13
Lake Fenwick Q-8
Lake Florence T-4
Lake Josephine T-4
Lake Joy K-17
Lake Killarney S-8
Lake Lawrence O-15
Lake Masonry Pool M-17
Lake Merwin R-15
Lake Mills J-13
Lake Pleasant J-11
Lake Quinault L-12
Lake Sammamish N-10
Lake Shannon H-17
Lake Spencer M-14
Lake Stevens J-16
Lake Stuart L-19
Lake Sutherland J-12
Lake Tapps M-16,S-9
Lake Tapps Dam S-9
Lake Terrell G-15
Lake Thomas J-28
Lake Union N-7
Lake Washington M-8
Lake Wenatchee K-19
Lake Whatcom H-16
Lake Youngs Q-9
Lenore Lake L-22
Little Falls Dam K-26
Little Goose Dam P-26
Loon Lake J-27
Long Lake Dam K-27,M-23
Lower Baker Dam H-17
Lower Granite Dam O-28
Lower Monumental Dam P-25
Mason Lake M-14
Mayfield Dam P-15
McNary Dam R-23
Meridian Lake Q-9
Merrill Lake Q-15
Middle Lake M-26
Moses Lake N-23
Moses Lake Dam N-23
Mossyrock Dam P-15
Mt. Adams Lake Q-18
Mud Lake N-26
Mud Mtn. Dam N-17
Nahwatzel Lake M-13
Newman Lake K-28
North Lake P-4,R-8
Omak Lake I-23
O'Sullivan Dam N-23
Otter Lake L-18
Owhi Lake J-24
Ozette Lake J-10
Pacific Lake M-24
Packwood Lake P-17
Palmer Lake G-22
Park Lake L-23
Pearrygin Lake I-21
Pierre Lake G-26
Potholes Res. N-23
Priest Rapids Dam O-22
Priest Rapids Res. O-19,22
Riffe Lake P-15
Rimrock Lake O-18
Rock Lake N-27
Rock Island Dam M-21
Rocky Reach Dam L-21
Ross Dam H-19
Ross Lake G-19
Roza Dam O-20
Sacajawea Lake Q-14
Sacheen Lake J-28
Schaefer Lake K-19
Scooteney Res. O-24
Shiner Lake O-23
Silver Lake Q-14
Soap Lake L,M-22
Soda Lake N-23
Soda Lake Dam N-23
Spanaway Lake N-15
Spectacle Lake G-22
Spirit Lake Q-16
Sprague Lake M-26
Star Lake Q-8
Steel Lake R-8
Steilacoom Lake T-5
Sullivan Lk. H-28,M-24
Summit Lake N-14
Sunnyside Dam P-20
Swift Creek Dam R-16
Swift Creek Res. R-16
Sylvan Lake M-25
Tieton Dam O-19
Tolt Res. L-17
Trout Lake I-28
Tule Lake M-24
Tumwater Dam I-19
Twin Lakes I,L-25,K-19
Twin Lakes Dam J-25
Two Lakes O-18
Upper Baker Dam H-18
Waitts Lake J-27
Wall Lake L-25
Walupt Lake P-18
Wanapum Dam O-22
Wannacut Lake G-23
Wapato Dam P-20
Ward Lake T-2
Wells Dam K-22
Whitestone Lake H-23
Williams Lake M-27
Willow Lake M-23
Winchester Res. N-22
Wiser Lake G-15
Wynoochee Dam L-13
Wynoochee Lake L-12
Yale Dam R-15
Yale Res. R-15

INDIAN RESERVATIONS

Chehalis M-13
Colville I,J-23—25
Kalispel I-28
Lummi G-15
Makah I-10
Muckleshoot S-9
Nisqually M,N-14,N-15
Ozette I-10
Port Gamble K-5,15
Port Madison L-5,6
Puyallup P-21
Quinault L-11
Shoalwater O-11
Skokomish M-13
Spokane K-26
Squaxin Island M-14
Swinomish I-15
Tulalip J-16
Yakima Q-18—20

NATIONAL FORESTS

Colville Nat'l. For. G, H-25,G-26,G—J-27,28
Gifford Pinchot Nat'l. For. O-15,Q,R-16
Kaniksu National Forest H,I-28
Mt. Baker Nat'l. Snoqualmie Forest G—K-17,18
Okanogan National Forest G-23,24,H-24, H—J-20,21
Olympic Nat'l. For. J-11
Snoqualmie National Forest O-18,19
Umatilla National Forest Q-27
Wenatchee Nat'l. For. J, K-20,L,M-19,N-18,19

NATIONAL AND STATE PARKS

Alta Lake St. Pk. J-21
American Camp Nat'l. Hist. Park H-14
Anderson Lake St. Park J-15
Battleground Lake St. Park S-15
Bay View St. Pk. I-16
Beacon Rock State Park S-16
Belfair St. Pk. L-14
Birch Bay State Park G-15
Blake Island Marine State Park O-6
Bogachiel St. Pk. J-11
Bridle Trails State Park M-9
Bridgeport St. Pk. J-22
Brooks Memorial St. Park R-19
Camano Island State Park J-15
Central Ferry State Park P-27
Chelan Nat'l. Rec. Area I-20
Chief Timothy State Pk. P-28
Clark Island St. Park H-15
Conconully State Park H-22
Coulee Dam Nat'l. Rec. Area K-24,25,H—J-26
Crawford St. Pk. G-27
Crow Butte State Park R-22
Crown Point State Park K-24
Curlew Lake State Park H-25
Dash Point State Park R-7
Deadman's Island St. Park R-4
Deception Pass State Park I-15
Doe Island St. Park H-15
Dosewallips State Park K-14
Eagle Island St. Park T-4
East Bank St. Park M-21
English Camp Nat'l. Hist. Park H-14
Fay Bainbridge State Park M-6
Federation Forest State Park M-17
Fields Spring State Park R-28
Flaming Geyser St. Park M-16
Ft. Canby State Park P-11
Ft. Casey St. Pk. J-15
Ft. Columbia State Park P-12
Ft. Ebey State Park I-15
Ft. Flagler State Park J-15
Ft. Okanogan State Park J-22
Ft. Simcoe State Park O-19
Ft. Ward State Park O-6
Ft. Worden State Park J-14
Ginkgo Petrified State Park and Mus. N-21
Grayland Beach State Park O-11
Horsethief Lake State Park S-18
Ike Kinswa St. Pk. P-15
Illahee St. Pk. N-5
Indian Rock Paintings State Pk. P-20
James Island State Park H-15
Jarrell Cove State Park M-14
John R. Jackson House St. Pk. P-14
Jones Island State Park H-14
Kitsap Mem. State Park K-15
Kopachuck State Park M-15,R-4
Lake Chelan State Park K-21
Lake Cushman State Park L-14
Lake Easton State Park M-18
Lake Lenore Caves State Park M-23
Lake Sammamish State Park L-16
Lake Sylvia St. Pk. N-13
Lake Wenatchee State Park K-20
Larrabee St. Pk. H-15
Leadbetter Point State Pk. O-11
Lewis & Clark State Park P-14
Lewis & Clark Campsite State Park Q-12
Lewis & Clark Trail State Park Q-26
Loomis Lake State Park P-11
Lyons Ferry State Park P-26
Maryhill St. Pk. S-19
Matia Island State Park G-15
Matilda Jackson State Park P-14
McMicken Island St. Park M-14
Millersylvania State Park N-14
Moran St. Pk. H-15
Moses Lake State Park N-23
Mt. Baker Recreation Area H-17
Mt. Pilchuck State Park J-17
Mt. Rainier Nat'l. Park N-17
Mt. Spokane State Park K-28
Mukilteo St. Pk. K-16
Mystery Bay State Park J-15
Nolte St. Pk. M-17
North Cascades Nat'l. Park G—I-18,19
North Cascades Nat'l. Rec. Area J-20
Ocean City State Park N-11
Old Ft. Townsend State Park J-14
Olmstead Place State Park N-20
Olympic National Pk. K-12,13,J,K-10
Osoyoos Lake State Veteran's Memorial Park G-23
Pacific Beach State Park M-11
Pacific Pine State Pk. P-11
Palouse Falls State Park O-26
Paradise Point State Park R-15
Patos Island State Park G-14
Peace Arch St. & Prov. Park G-15
Pearrygin Lake State Park I-21
Pend Oreille State Park J-27
Penrose Point State Park M-14
Pleasant Harbor State Park L-14
Potholes Res. State Park O-23
Potlatch St. Pk. M-13
Rainbow Falls State Park O-13
Riverside State Park B-18,L-27
Rockport St. Pk. I-17
Ross Lake Nat'l. Rec. Area G-19
Sacajawea State Park Q-23
Saddlebag Island St. Park H-15
St. Edward St. Park L-8
St. Paul's Mission State Park H-26
Saltwater St. Pk. Q-7
San Juan Island Nat'l Hist. Park H-14
Scenic Beach State Park L-14
Schafer St. Pk. M-13
Seaquest St. Pk. Q-14
Sequim Bay St. Park J-14
Spencer Spit State Park H-14
Spokane Plains Bt'lfd St. Pk. L-27
S. Whidbey State Park J-15
Squaxin Island St. Park M-14
Squilchuck State Park M-21
Steamboat Rock St. Park K-24
Steptoe Butte St. Park N-28
Steptoe Mem. State Park M-28
Stretch Point State Park M-14
Stuart Island State Park H-14
Sucia Island State Park H-15
Summer Falls State Park L-23
Sun Lakes State Park L-23
Tolmie St. Pk. M-15
Turn Island State Park H-14
Twanoh St. Pk. M-14
Twenty-five Mile Creek St. Pk. K-21
Twin Falls State Park M-17
Twin Harbors State Park N-11
Wallace Falls State Park K-17
Wanapum St. Pk. O-21
Wenberg State Park J-16
Westhaven State Park N-11
Yakima Sportsmen's State Pk P-20

PRINCIPAL PLACES OF INTEREST

Alder Pk. O-16
Bush Pacific Pioneer County Pk. O-11
Dry Falls L-23
Dungeness St. Salmon Hatchery K-14
Dungeness Spit J-14
Eastern Washington St. Hist. Society and Museum C-19
Felts Field Mun. Airport B-21
Fort Vancouver Nat'l. Historic Site S-14
Hovander Homestead G-15
Lake Washington Ship Canal & Locks N-7
Mayfield Lake County Pk. P-15
Maryhill Museum of Fine Arts S-19
Old Ft. Spokane K-25
Pt. Defiance Pk. R-6
Seattle Art Mus. N-8
Seattle Center N-7
Seattle-Tacoma Int'l. Airport P-8
Spokane Int'l. Airport C,D-18
State Capitol Mus. S-2
Tacoma Art Mus. S-7
The Capitol Group S-2
Washington Pk. I-15
Washington St. Hist. Society Mus. S-7
Whitman Mission Nat'l. Hist. Site R-25

U.S. MILITARY

Bangor Naval Ord. Depot L-4
Ft. Lawton M-7
Ft. Lewis Military Res. T-5,N-15
McChord A.F.B. T-6
Naval Shipyard O-5
Naval Supply Depot O-5
U.S. D.O.E. Res. P-23
U.S. Mil. Res. O-21
U.S.N. Support Activity M-8
Whidbey Island Naval Air Sta. I-15

U.S. VETERANS HOSPITALS

American Lake N-15
Seattle L-15,N-7
Spokane D-21,L-27
Vancouver S-15
Walla Walla R-26

#5158H

TOLL FACILITIES

BRIDGES AND FERRIES

Columbia River

Megler, Wash.—Astoria, Ore.: Astoria Bridge. Cars and pickup campers $1.50; with trailers $2.

Puget Island, Wash.—Westport, Ore.: Ferry. Car and driver $1.50, passengers 25 cents each, one way. Trailer or pickup camper 75 cents to $1.50. Frequent daily service all-year from Westport 7:30 a.m. to 5:30 p.m.

Stevenson, Wash.—Cascade Locks, Ore.: Bridge of the Gods. All vehicles 25 cents per axle.

White Salmon, Wash.—Hood River, Ore.: Bridge. Cars 50 cents. Trailer or pickup camper 50 cents to $1.50.

Wilbur—Keller, Wash.: Free ferry. All-year daily service 6 a.m. to 11:45 p.m. No lowboy trailers.

Hood Canal

Lofall—South Point, Wash.: Ferry. Car and driver $2.70; passenger 75 cents; trailer $2.70.

Lake Chelan

Lakeside—Chelan—Lucerne—Stehekin, Wash.: Ferry. (Stops at Manson, Prince Creek, 25 Mile Creek, Port of Holden and Moore). Passenger rates: Chelan to Stehekin $9.25; $14.50 round trip.; Chelan to Lucerne $8; $11.75 round trip; 25 Mile Creek to Stehekin $8.50; $13.50 round trip; 25 Mile Creek to Lucerne $7.50; $10.50 round trip. Children (6 to 12) half fare. Freight boat operates May to Nov. every week carrying cars and trailers; no passengers. Trailers 53 cents per square foot. **Reservations necessary.** Mid-May to mid-Oct. one round trip daily; mid-Oct. to mid-May one round trip Sun., Mon., Wed. & Fri.

Puget Sound

Anacortes—San Juan Islands, Wash.—Sidney (Victoria) B.C. via Lopez, Shaw, Orcas, Friday Harbor (San Juan Island): Ferry. Car and driver $2.70 and up, passengers 85 cents and up, children 5—11 and senior citizens half fare. Frequent daily service all-year.

Edmonds—Kingston, Wash.: Ferry. Car and driver $4.50, passengers $1.35 each. Frequent daily service all-year.

Fauntleroy—Vashon—Southworth, Wash.: Ferry. Car and driver $4.50; passengers $1.35 each Fauntleroy to Southworth. Car and driver $6.30, passengers $1.70 each Fauntleroy to Vashon, and Vashon—Southworth. Frequent daily service all-year.

Gooseberry Point Beach (Bellingham, Wash.)—Lummi Island, Wash.: Ferry. Car $3; passengers $1 each. Trailers from $2. Frequent daily service 7 a.m. to midnight.

Mukilteo—Clinton (Whidbey Island), Wash.: Ferry. Car $3.05, adults 85 cents each; children half fare. Trailers from $3.05. Frequent daily service all-year 5 a.m. to 2 a.m.

Port Angeles, Wash.—Victoria, B.C.: Ferries. Car and driver $17; adults $4.50; children $2.25. Trailers or pickup campers from $12.50. Daily service all-year, two to four trips daily.

Port Townsend (Olympic Peninsula)—Keystone (Whidbey Island), Wash.: Ferry. Car and driver $4, passengers $1.20 each. All-year daily service. Service may be disrupted due to bad weather.

Seattle—Bremerton, Wash.: Ferry. Car and driver $4.50; passengers $1.35 each. Frequent daily service all-year. Coffee Shop available.

Seattle—Winslow (Bainbridge Island), Wash.: Ferry. Car and driver $4.50 one way, passengers $1.35 each. Frequent daily service all-year.

Steilacoom—Ketron—Anderson Island, Wash.: Ferry. Car and driver $4.30, passengers $1.25 each, children 65 cents. Frequent daily service all-year.

Tacoma—(Point Defiance)—Tahlequah (Vashon Island), Wash.: Ferry. Car and driver $6.50, passengers $1.50 each. Frequent daily service all-year 7 a.m. to 10 p.m.

Sinclair Inlet

Port Orchard—Bremerton, Wash.: Passenger ferry 50 cents. Frequent daily service all-year Mon.—Sat. No Sun. service.

Spokane River

Spokane, Wash.: Maple Street Bridge: 5 cents per axle.

WASHINGTON

MOUNT ST. HELENS

UNTIL May 18, 1980, Mount St. Helens was one of Washington's snowcapped crown jewels—an elegant cone about 48 miles northeast of Vancouver. Spirit Lake, at its northern base, was a primary recreation center. The surrounding hills of Gifford Pinchot National Forest beckoned hikers, hunters and fishermen, as well as loggers whose livelihoods its timber provided.

Then, at 8:32 a.m., an explosion of unimaginable force tore the top 1,350 feet and much of the bulging north face off the mountain, shot a dense plume of smoke and ash 60,000 feet into the air, laid over forests as if they had been combed and released a mile-wide torrent which buried Spirit Lake under 30 feet of mud and debris. Mud and logs surged down the Toutle and Cowlitz Rivers to clog the Columbia River shipping lanes with 30 feet of silt. The pall of ash halted traffic for a hundred miles and covered parts of three states with a fine grey powder.

The cataclysm was not wholly unexpected. Since the initial puff of steam and ash appeared on March 27, signaling the end of the mountain's 123-year-long sleep and announcing the first volcanic activity in the contiguous 48 states since the eruption of California's Mount Lassen in 1914-21, St. Helens had become one of the world's most closely monitored volcanoes. Weeks before the great explosion, increasing seismic phenomena, heat and the swelling north slope had changed *"if the mountain blows"* to *"when."* The watch continues as subsequent, though less violent, episodes suggest that the erstwhile lady may not yet be ready for another nap.

Pictorial and interpretive material on the volcano is provided daily from 9 to 5 at two Forest Service visitor centers off I-5 exit 14, north of Vancouver near Ridgefield, and in Lewis and Clark State Park, south of US 12 off I-5 exit 68.

Members planning to travel in southwestern Washington may wish to check with the Auto Club of Washington's 24-hour recorded message for current road and driving conditions; phone (206) 292-5385.

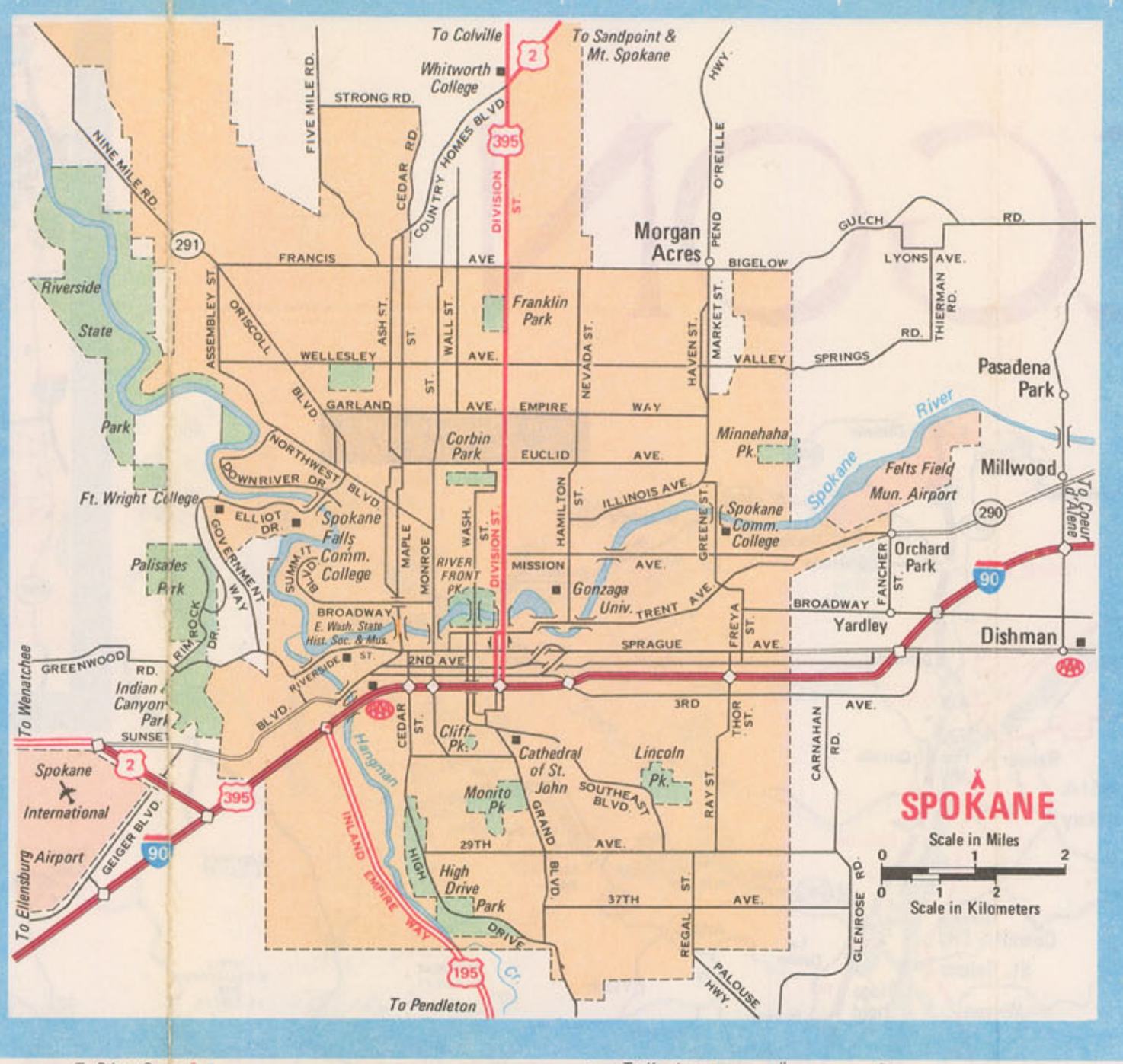

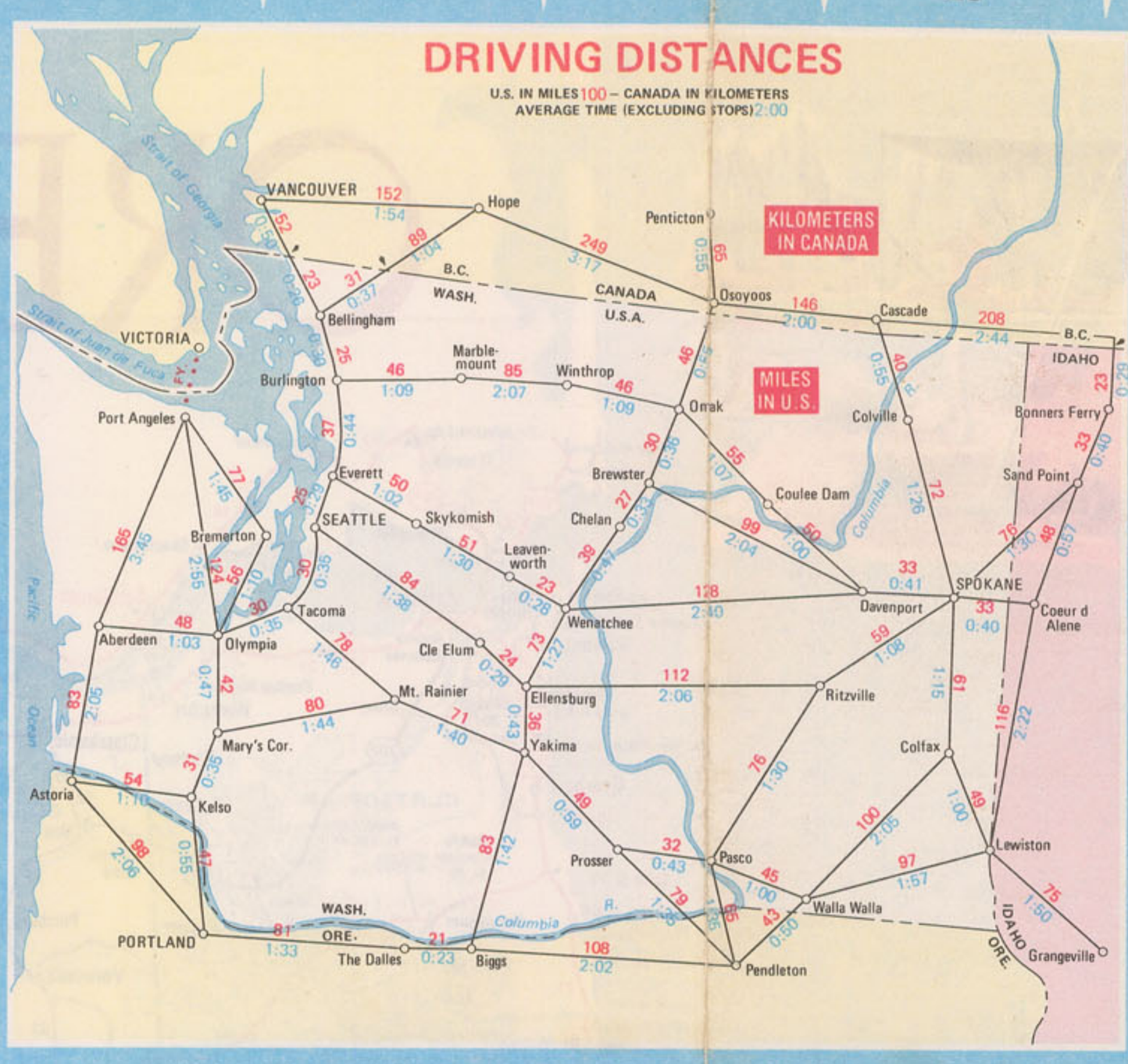

LEGEND

THIS MAP PUBLISHED ANNUALLY BY THE AMERICAN AUTOMOBILE ASSOCIATION FALLS CHURCH, VA. 22047 1982 EDITION

HIGHWAY TYPES — PRIMARY — TOLL HIGHWAYS — SECONDARY — CONNECTING — NEARING COMPLETION — UNDER CONSTRUCTION — ROUTE NUMBERS

CONTROLLED ACCESS: Multi-Lane Divided; Rest Area with Rest Rooms; Rest Area without Rest Rooms; U.S. Interstate; Trans-Canada; 2 & 3 Lane Undivided; Interchange; U.S. Federal

OTHER HIGHWAY CLASSIFICATIONS: Paved Divided; Capital; Passenger Service Airport; State and Provincial; Distances between diamonds and outlined cities: MILES in U.S. - KILOMETERS in Canada; Paved Undivided; City; Campground in Area (Check CampBook); Town; Gravel; Auto & Passenger; Ferries; Passenger Only; County and Local; Customs Stations; Principal Ski Area; Earth

AAA RECOMMENDED LODGING AND DINING FACILITIES CAN BE LOCATED BY CHECKING TourBook LISTINGS FOR COMMUNITY NAMES PRINTED IN RED ON THE MAP.

Scale in Miles / Scale in Kilometers
ONE INCH EQUALS APPROXIMATELY 16 MILES OR 25.7 KILOMETERS

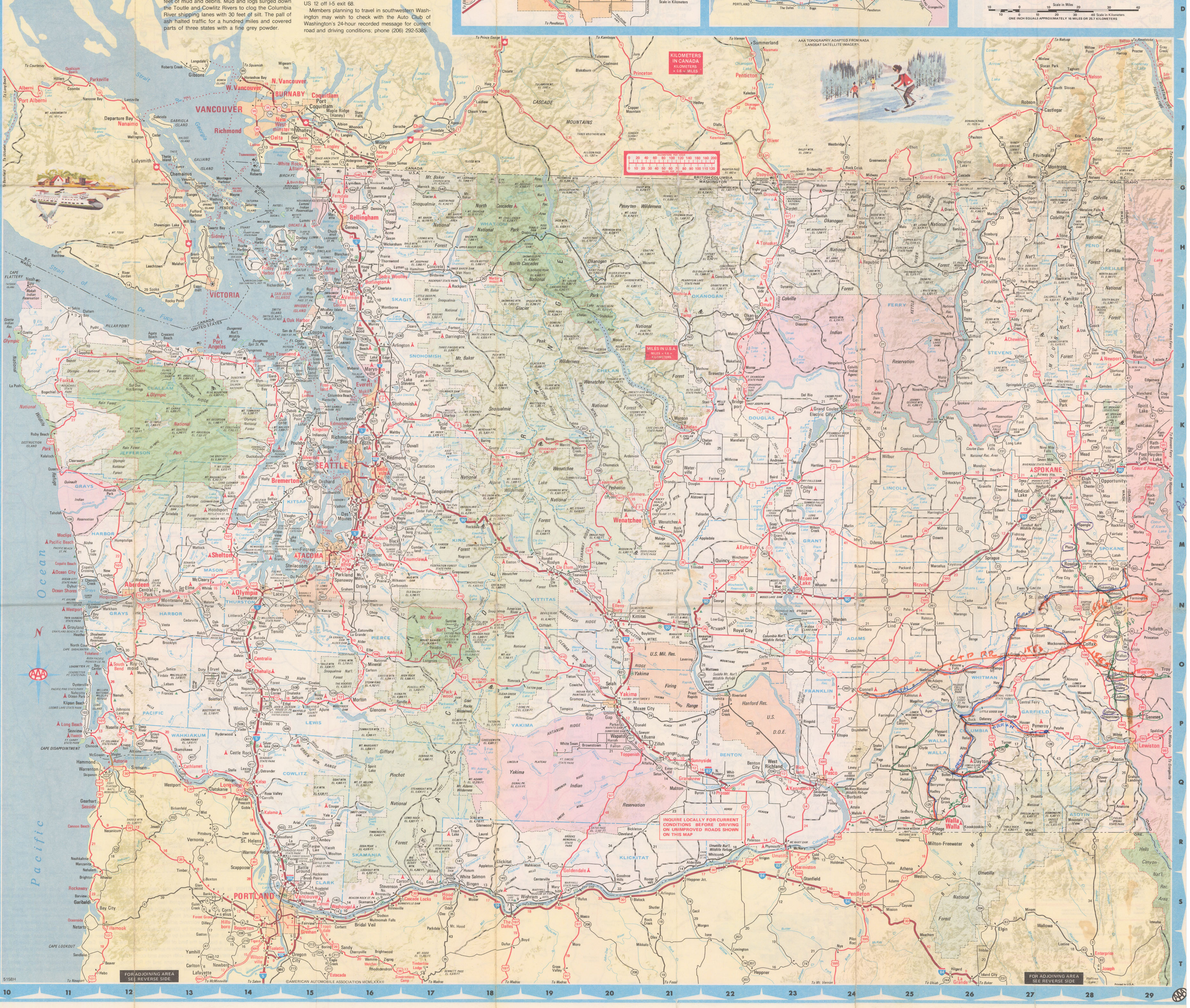

©AMERICAN AUTOMOBILE ASSOCIATION MCMLXXXII

5158H

Printed in U.S.A.

WITHIN its frame of river, sea and canyon, Oregon presents a picture that is rugged, yet exquisite. Rich in contrast, it ranges from crumpled lava fields to silken ocean beaches, from the sapphire depths of Crater Lake to the icy summit of Mount Hood. Broken, folded or blasted into being by volcanic action, the state's many faces have been softened by time, vegetation and the elements and, finally, modified by the presence of man.

Once only a hope at the end of the Oregon Trail, the Beaver State now leads the Nation in lumber production. Pretty Portland nearly bursts with roses and commerce. Pendleton is famous for its woolens and its Roundup, one of the biggest rodeos in the Northwest. Each summer Ashland goes Elizabethan with the Oregon Shakespearean Festival. The Columbia River Gorge, its south flank festooned with waterfalls, provides one of the loveliest scenic drives in the state.

The diverse terrain offers a wealth of recreational opportunities. Skiing is excellent throughout the Cascade, Siskiyou and Blue Mountain regions. Antelope, deer, elk, grouse and pheasant are common game, and the Columbia is among the Nation's great salmon streams. The beaches, some 10 miles long and 500 feet wide, rank with the finest in the country. The many units of the state park system preserve areas of scenic and historical significance as well as recreational value.

TOLL FACILITIES

BRIDGES AND FERRIES

Columbia River

Astoria, Ore.—Megler, Wash.: Astoria Bridge. Car, pickup camper $1.50; with trailer $2.

Cascade Locks, Ore.—Stevenson, Wash.: Bridge of the Gods. All vehicles 25 cents per axle.

Hood River, Ore.—White Salmon, Wash.: Bridge. Car 50 cents. Trailer or pickup camper 50 cents to $1.75.

Westport, Ore.—Puget Island, Wash. Ferry. Car and driver $1.50, passengers 25 cents each, one way. Trailer or pickup camper 75 cents to $1.50. Frequent daily service from Westport all year, 7:30 a.m.—5:30 p.m.

Willamette River

Buena Vista—Talbot, Ore.—(2 miles—west): Free ferry. Trailers and pickup campers permitted. Frequent daily service all-year. Summer: Mon.—Sat. 7 a.m.—9 p.m., No service Sat., Sun., holidays and winter.

Canby (3 miles north)—Wilsonville, Ore. (4 miles east): Free ferry. Trailers and pickup campers permitted. All-year daily service, 6 a.m. to 10 p.m., river permitting.

Wheatland, Ore.: Ferry. Car 50 cents. Trailers and pickup campers permitted. All-year daily service Mon. through Fri., as traffic demands, 6 a.m. to 9:45 p.m., river permitting.

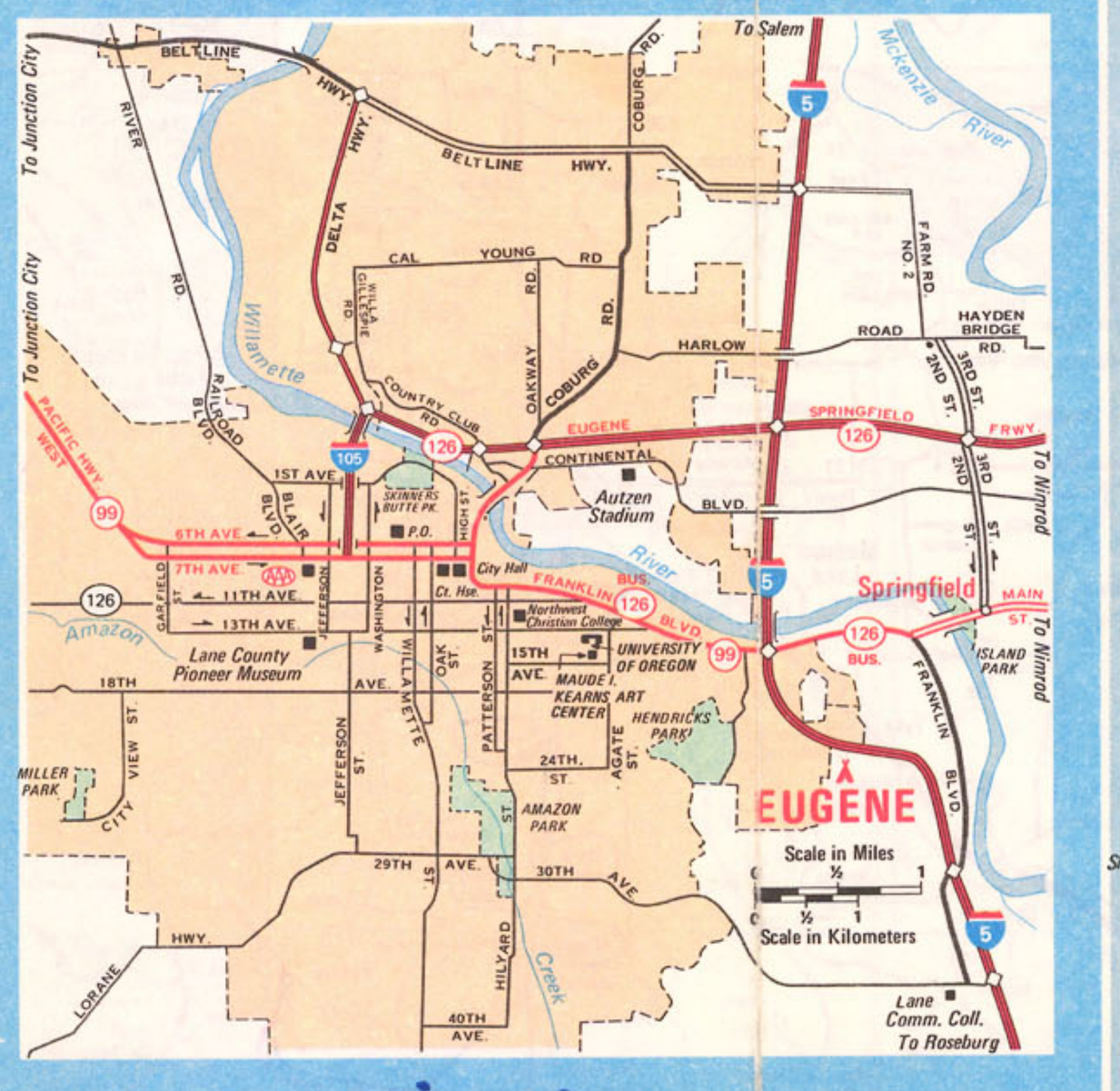

LEGEND

THIS MAP PUBLISHED ANNUALLY BY THE AMERICAN AUTOMOBILE ASSOCIATION FALLS CHURCH, VA. 22047 1982 EDITION

HIGHWAY TYPES: PRIMARY, TOLL HIGHWAYS, SECONDARY, CONNECTING, NEARING COMPLETION, UNDER CONSTRUCTION, ROUTE NUMBERS

CONTROLLED ACCESS: Multi-Lane Divided; 2 & 3 Lane Undivided — Rest Area with Rest Rooms; Rest Area without Rest Rooms; Interchange; U.S. Interstate; U.S. Federal

OTHER HIGHWAY CLASSIFICATIONS: Paved Divided; Paved Undivided; Gravel; Earth — Capital; Passenger Service Airport; Distances in MILES between diamonds and outlined cities; City; Campground in Area (Check CampBook); Town; State; Ghost Town; County and Local; Auto & Passenger Ferries; Passenger Only; Principal Ski Area

AAA RECOMMENDED LODGING AND DINING FACILITIES CAN BE LOCATED BY CHECKING TourBook LISTINGS FOR COMMUNITY NAMES PRINTED IN RED ON THE MAP.

Scale in Miles — Scale in Kilometers

ONE INCH EQUALS APPROXIMATELY 16 MILES OR 25.7 KILOMETERS

INDEX

EXPLANATION

See Adams below. The key is E-20. Open the map and draw an imaginary line from the letter E and the number 20 on the margins of the map; the intersection of these lines locate the grid square containing Adams.

OREGON

NATIONAL AND STATE FORESTS

NATIONAL AND STATE PARKS

PRINCIPAL PLACES OF INTEREST

INDIAN RESERVATIONS

DAMS, LAKES AND RESERVOIRS

U.S. VETERANS HOSPITALS

#5158H

RETAIL VALUE $1.50

Oregon Washington

Photos: Michael Camarano-winter scene Bob Wildmann

AMERICAN AUTOMOBILE ASSOCIATION

Published for exclusive use of members. Not for sale.

5158 82-1