

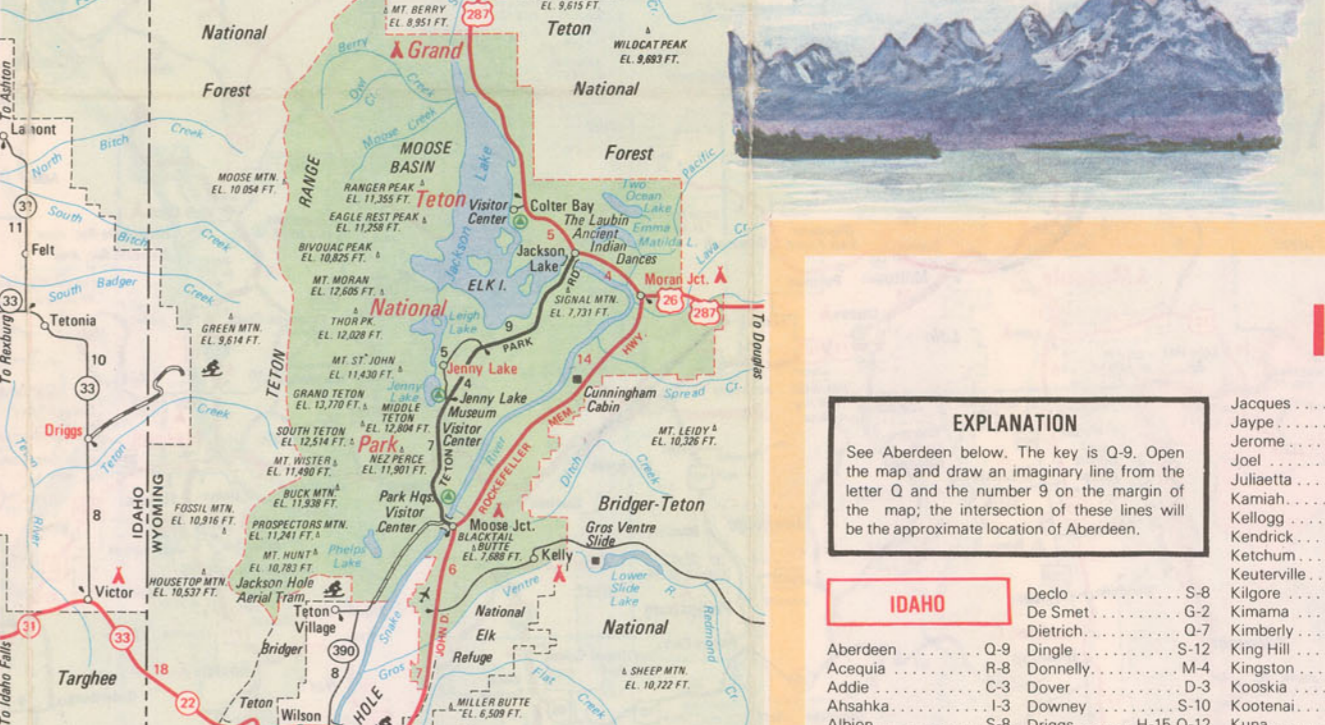
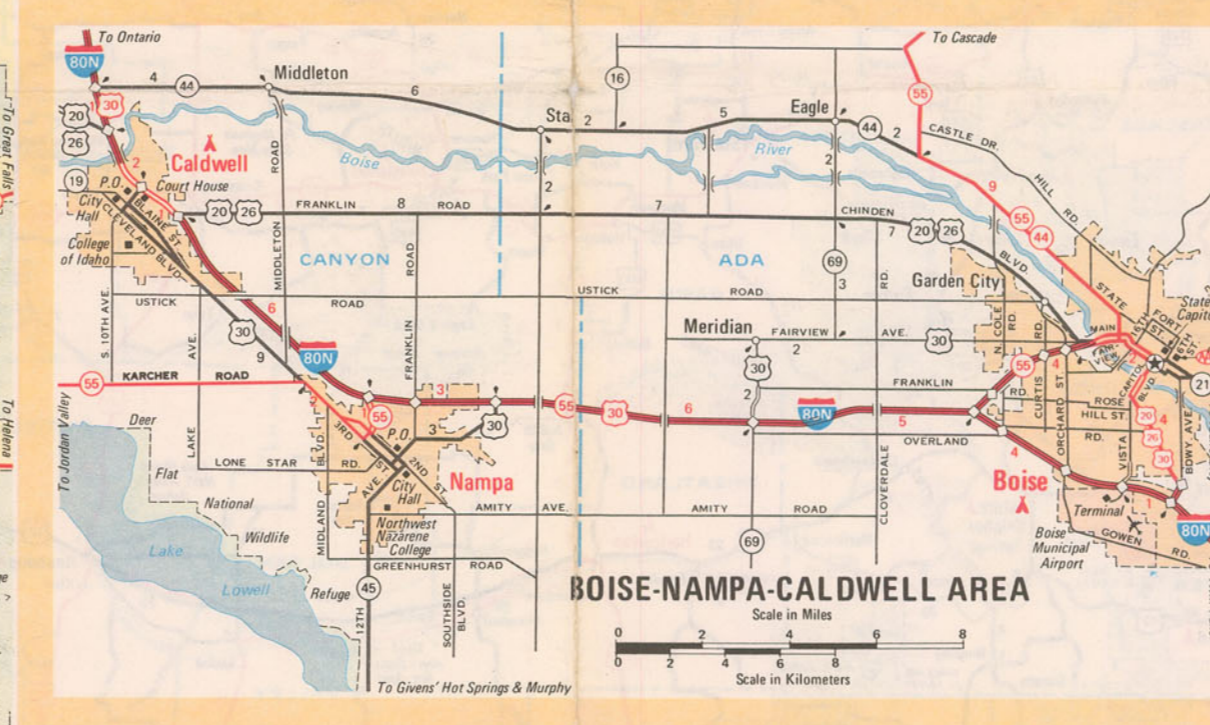
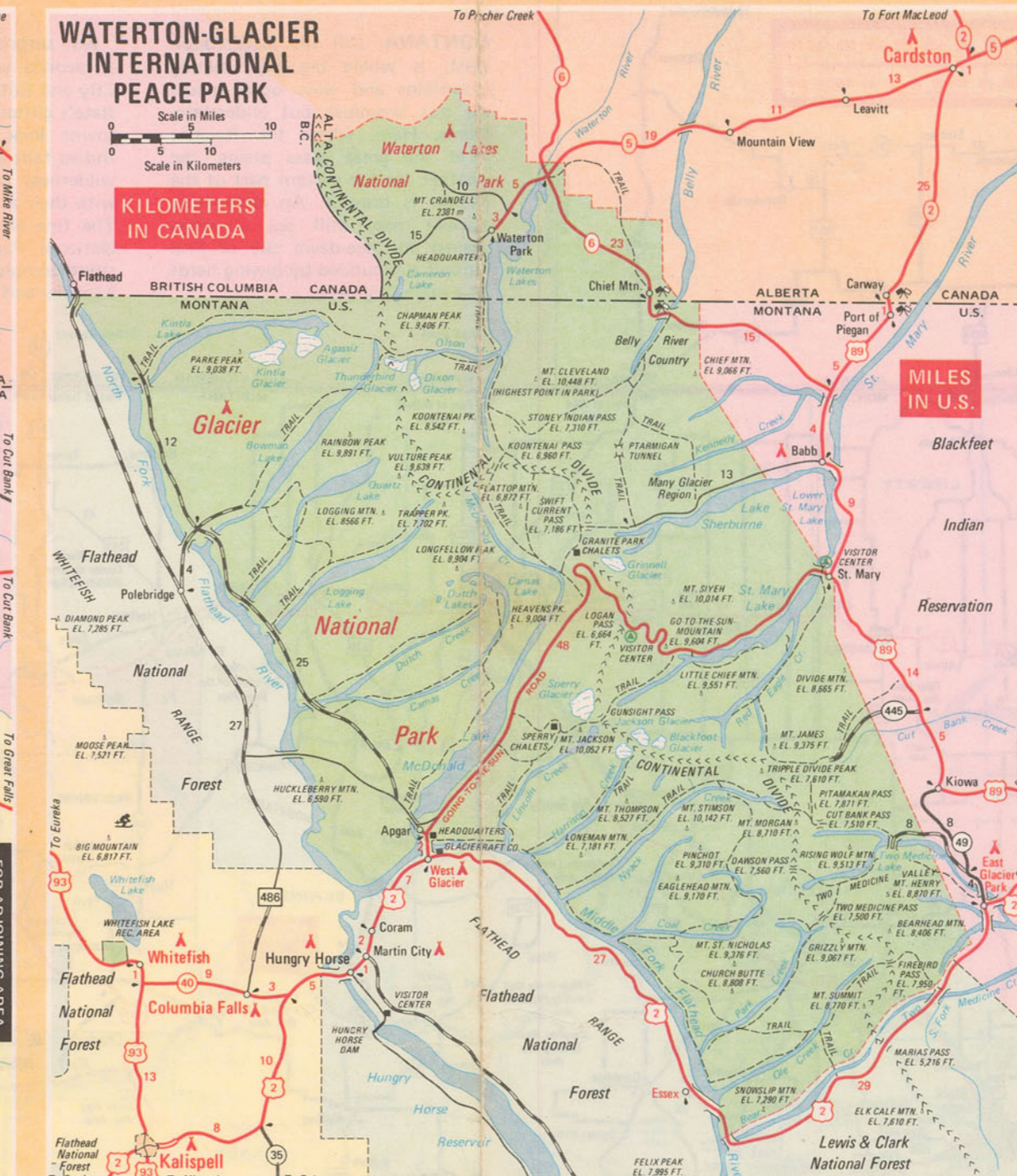
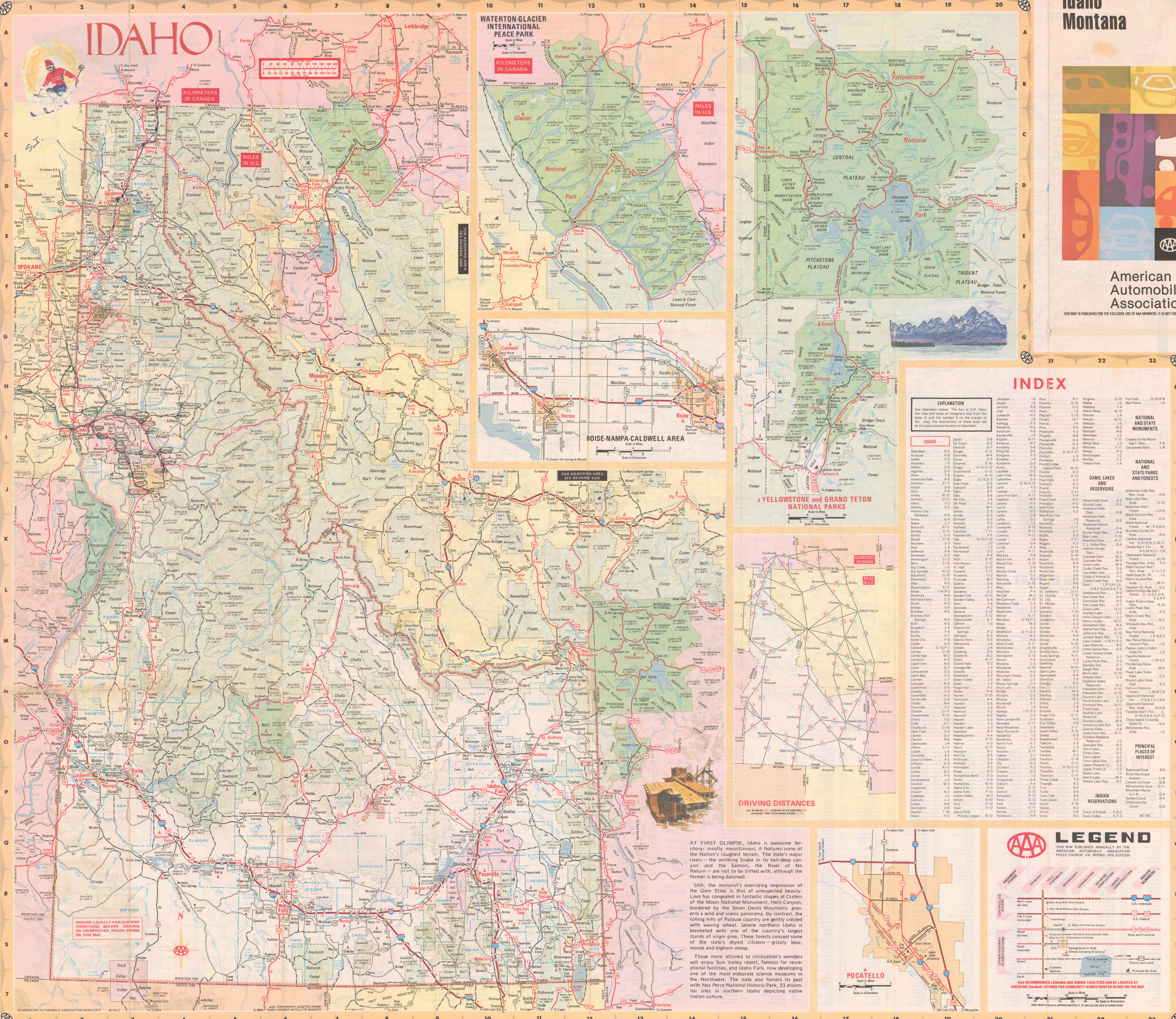






American Automobile Association

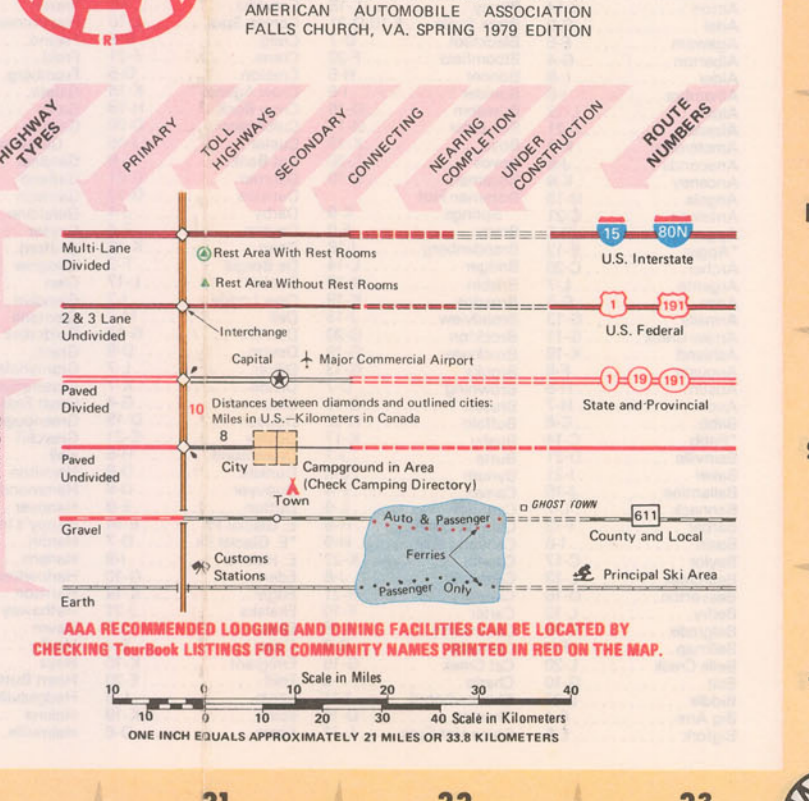
THIS MAP IS PUBLISHED FOR THE EXCLUSIVE USE OF AAA MEMBERS. IT IS NOT FOR SALE.



INDEX

Table with columns for Idaho, Montana, and National and State Monuments, listing various locations and their corresponding map grid coordinates.

LEGEND



AT FIRST GLIMPSE, Idaho is awesome territory: mostly mountainous, it features some of the Nation's roughest terrain. The state's major rivers—the writing snake in its hell-deep canyon and the salmon, the River of No Return—are not to be trifled with, although the former is being dammed.

Still, the motorist's overriding impression of the Gem State is that of unexpected beauty. Lava has congealed in fantastic shapes at Craters of the Moon National Monument; Hells Canyon, bordered by the Seven Devils Mountains, presents a wild and scenic panorama. By contrast, the rolling hills of Palouse country are gently crested with waving wheat. Serene northern Idaho is blanketed with one of the country's largest stands of virgin pine. These forests conceal some of the state's shyer citizens—grizzly bear, moose and bighorn sheep.

Those more attuned to civilization's wonders will enjoy Sun Valley resort, famous for recreational facilities, and Idaho Falls, now developing one of the most elaborate science museums in the Northwest. The state also honors its past with Nez Perce National Historic Park, 23 distinctive sites in northern Idaho depicting native Indian culture.