


Jim / Dolly

Here is a copy of  
the Satellite EROS  
map we have been promising.  
Also is a message for  
printing the map. Hope this  
helps. I am going to talk  
with our GIS person and  
have her make a mylar (clear)  
overlay of just the Payette to  
~~with~~ the larger size. Will  
send a copy when I get it.  
Call if you have any questions  
JAH



**James H Logsdon**  
02/28/2003 04:38 PM


To: Lynn M Bennett/R4/USDAFS@FSNOTES  
cc: Gary L Mills/R4/USDAFS@FSNOTES, James H Logsdon/R4/USDAFS@FSNOTES, Lynn M Bennett/R4/USDAFS@FSNOTES, Patricia Koppenol/R4/USDAFS@FSNOTES, Sam Hescock/R4/USDAFS@FSNOTES  
Subject: Re: Sending NDBR Frank Church map to Patti Koppenol and Sam Hescock: 

Pat and Sam, I have placed a "plotter ready" file out on the ftp site. please follow the link -> <ftp://ftp2.fs.fed.us/incoming/salmon/fire/> and download fc\_ndbr5\_e.rtl This file can be sent directly to a plotter. It is "E" sized showing the fire perimeters and Normalized Difference Burn Ratio (NDBR) for the Frank Church-RONR Wilderness Area. If you have any questions, please feel free to call or email Henry

jlogsdon@fs.fed.us  
1-(208) 756-5543  
Salmon\_Challis National Forest Fire GIS  
Lynn M Bennett



**Lynn M Bennett**  
02/28/2003 12:49 PM

To: James H Logsdon/R4/USDAFS@FSNOTES, Sam Hescock/R4/USDAFS@FSNOTES  
cc: Lynn M Bennett/R4/USDAFS@FSNOTES, Patricia Koppenol/R4/USDAFS@FSNOTES, Gary L Mills/R4/USDAFS@FSNOTES  
Subject: Re: Sending NDBR Frank Church map to Patti Koppenol and Sam Hescock: 

Henry,

Would you please arrange (whatever is necessary) for Patti so that she or a GIS type person be able to print (plot) a large copy of the Frank Church Max-5 map.

Also, could you please do the same thing for Sam Hescock (he is on the Payette NF)?

Thank you! lynn

Lynn M. Bennett  
Fire Ecologist  
Salmon-Challis National Forest  
(208) 756-5132  
lmbennett@fs.fed.us  
James H Logsdon



**James H Logsdon**  
02/24/2003 10:50 AM

To: Lynn M Bennett/R4/USDAFS@FSNOTES  
cc:  
Subject:

I placed a copy of the esri print document fc\_ndbr5\_history.rtl out in j:/fsfiles/fstmp/apresstmp. This is in a format that will print to any plotter. Kathy or Larry will know the procedure on plotting this map. Also, if it is ftp'd to the R.O. site they can print it on their plotter. You'll need either Kathy or Larry to ftp it there, if need

be.

[jlogsdon@fs.fed.us](mailto:jlogsdon@fs.fed.us)


1-(208) 756-5543

Salmon\_Challis National Forest Fire GIS



**Lynn M Bennett**

02/28/2003 12:49 PM

To: James H Logsdon/R4/USDAFS@FSNOTES, Sam Hescoock/R4/USDAFS@FSNOTES  
cc: Lynn M Bennett/R4/USDAFS@FSNOTES, Patricia Koppenol/R4/USDAFS@FSNOTES, Gary L Mills/R4/USDAFS@FSNOTES  
Subject: Re: Sending NDBR Frank Church map to Patti Koppenol and Sam Hescoock: 

Henry,

Would you please arrange (whatever is necessary) for Patti so that she or a GIS type person be able to print (plot) a large copy of the Frank Church Max-5 map.

Also, could you please do the same thing for Sam Hescoock (he is on the Payette NF)?

Thank you! lynn

Lynn M. Bennett  
Fire Ecologist  
Salmon-Challis National Forest  
(208) 756-5132  
lmbennett@fs.fed.us  
James H Logsdon



**James H Logsdon**

02/24/2003 10:50 AM

To: Lynn M Bennett/R4/USDAFS@FSNOTES  
cc:  
Subject:

I placed a copy of the esri print document fc\_ndbr5\_history.rtl out in j:/fsfiles/fstmp/apresstmp. This is in a format that will print to any plotter. Kathy or Larry will know the procedure on plotting this map. Also, If it is ftp'd to the R.O. site they can print it on their plotter. You'll need either Kathy or Larry to ftp it there, if need be.

jlogsdon@fs.fed.us  
1-(208) 756-5543  
Salmon\_Challis National Forest Fire GIS